INEI INSTITUTO NACIONAL DE ESTADISTICA E INFORMATICA

CENSOS 2017 Tú cuentas para el Perú

# Directorio Nacional *de Centros Poblados*

## Censos Nacionales 2017:

## XII de Población, VII de Vivienda y III de Comunidades Indígenas

**Tomo 1**

Setiembre 2018

**MARTÍN VIZCARRA CORNEJO**
Presidente Constitucional de la República

---

**PRESIDENCIA DEL CONSEJO DE MINISTROS**

**CÉSAR VILLANUEVA ARÉVALO**
Presidente

---

**INSTITUTO NACIONAL DE ESTADÍSTICA E INFORMÁTICA**

**FRANCISCO COSTA APONTE**
Jefe (e)

**ANÍBAL SÁNCHEZ AGUILAR**
Subjefe

**GASPAR MORÁN FLORES**
Director Nacional
Dirección Nacional de Censos y Encuestas

## LEY DE ORGANIZACIÓN Y FUNCIONES DEL INSTITUTO NACIONAL DE ESTADÍSTICA E INFORMÁTICA

## DECRETO LEGISLATIVO Nº 604

Artículo 1° Los Sistemas Nacionales de Estadística e Informática tienen por finalidad asegurar, en los respectivos campos, que sus actividades se desarrollen en forma integrada, coordinada y racionalizada y bajo una normatividad técnica común, contando para ello con autonomía técnica y gestión.

Artículo 2° Son objetivos de los Sistemas Nacionales de Estadística e Informática:

a. Normar las actividades de estadística e informática oficial.
b. Coordinar, integrar y racionalizar las actividades de Estadísticas e Informática;
c. Promover la capacitación, investigación y desarrollo de las actividades de Estadística e Informática.

Artículo 3° Los ámbitos de competencia de los Sistemas Nacionales de Estadística e Informática son:

a. Del Sistema Nacional de Estadística
Los levantamientos censales, estadísticas continuas, las encuestas por muestreo, las estadísticas de población, los indicadores e índices en general, las cuentas nacionales y regionales, los esquemas macroestadísticos, análisis e investigación. Corresponde a éste las tareas técnicas y científicas que se desarrollan con fines de cuantificar y proyectar los hechos económicos y sociales para producir las estadísticas oficiales del país.

INSTITUTO NACIONAL DE ESTADÍSTICA E INFORMÁTICA

# DIRECTORIO NACIONAL DE Centros Poblados

TOMO 1

- RESUMEN DE LOS CENTROS POBLADOS
- DIRECTORIO NACIONAL DE CENTROS POBLADOS:
  Departamento: Amazonas
  Departamento: Áncash
  Departamento: Apurímac
  Departamento: Arequipa
- ANEXO

CENSOS NACIONALES 2017:

XII DE POBLACIÓN, VII DE VIVIENDA Y III DE COMUNIDADES INDÍGENAS

Lima, setiembre de 2018

# CRÉDITOS

## Dirección General

**Francisco Costa Aponte**
*Jefe(e) del Instituto Nacional de Estadística e Informática*

**Aníbal Sánchez Aguilar**
*Sub Jefe del Instituto Nacional de Estadística e Informática*

## Dirección y supervisión

**Gaspar Morán Flores**
*Director Nacional de Censos y Encuestas*

**Arturo Arias Chumpitaz**
*Director Nacional Adjunto de Censos y Encuestas*

## Análisis y publicación de resultados

**Lérida García Pizarro**
*Directora Ejecutiva de Censos y Encuestas de Hogares*

**María Valladares Alcántara**
*Directora del Área de Metodología*

**Análisis y revisión de resultados**

Raquel Frassinetti Ybargüen
Edwin Chumacero Jiménez
Melissa Cotrina Salas
Paul Hinojosa Mamani
Noemi Esteba Mamani
Cristian Espinoza Patricio

**Diagramación**

*Dalia Chávez Gallegos*

## Análisis de datos geográficos

**Digna Mateo Igreda**
*Directora Ejecutiva de Cartografía y Geografía*

Joysy Lock Curmayari
Magaly Huahuacondori Vilcapaza

**Elaboración de mapas**
Pedro Mendoza Barrientos

## Diagramación de carátula

*Ana Quispe Saavedra*

---


| | | |
|---|---|---|
| **Preparado** | : | Dirección Nacional de Censos y Encuestas<br>Instituto Nacional de Estadística e Informática (INEI) |
| **Tiraje** | : | XXX Ejemplares |
| **Domicilio** | : | Av. General Garzón 658, Jesús María. Lima - Perú |

**Hecho el Depósito Legal en la Biblioteca Nacional del Perú Nº: 2018 - XXXXXXXX**

# PRESENTACIÓN

El Instituto Nacional de Estadística e Informática - INEI, ente rector del Sistema Estadístico Nacional en el marco de su política de difusión, presenta el documento: Directorio Nacional de Centros Poblados, que constituye un producto de los Censos Nacionales 2017: XII de Población, VII de Vivienda y III de Comunidades Indígenas.

La información de centros poblados a nivel nacional, es de gran importancia para el país, dado que es la unidad mínima de desagregación respecto a los ámbitos geográficos en los que se divide el territorio nacional, instrumento de gran relevancia para las instituciones públicas y privadas, investigadores, estudiantes y público en general.

La información se presenta en 4 tomos, a nivel de departamento, provincia y distrito con información sobre la ubicación de los centros poblados a nivel de región natural, según piso altitudinal; altitud sobre el nivel del mar; población censada por sexo y cantidad de viviendas particulares ocupadas y desocupadas.

El INEI, expresa su especial reconocimiento y agradecimiento a las autoridades del Gobierno Central, Regional y Local, a las Fuerzas Armadas y Fuerzas Policiales, a los miembros de la Comisión Consultiva de los Censos Nacionales, empresas privadas, estudiantes, organizaciones comunales, medios de comunicación y a las familias peruanas, por su meritoria participación y apoyo que fueron decisivos para el éxito de los Censos Nacionales.

Asimismo, nuestro agradecimiento al personal Directivo, Profesional y Técnico del INEI por su denodado esfuerzo para cumplir con la meta de cada una de las actividades censales, logrando así obtener información actualizada de la población, las viviendas y sus hogares.

Lima, setiembre de 2018.

# ÍNDICE

PRESENTACIÓN

TOMO I

1. RESUMEN DE LOS CENTROS POBLADOS ....9

2. DIRECTORIO NACIONAL DE CENTROS POBLADOS

DEPARTAMENTO: AMAZONAS ....21
DEPARTAMENTO: ANCASH ....83
DEPARTAMENTO: APURÍMAC....219
DEPARTAMENTO: AREQUIPA....297

TOMO II

DEPARTAMENTO: AYACUCHO ....397
DEPARTAMENTO: CAJAMARCA ....529
PROVINCIA CONSTITUCIONAL DEL CALLAO ....647
DEPARTAMENTO: CUSCO ....653

TOMO III

DEPARTAMENTO: HUANCAVELICA ....823
DEPARTAMENTO: HUÁNUCO ....943
DEPARTAMENTO: ICA ....1057
DEPARTAMENTO: JUNÍN ....1085
DEPARTAMENTO: LA LIBERTAD ....1171
DEPARTAMENTO: LAMBAYEQUE ....1237

TOMO IV

PROVINCIA DE LIMA ....1279
REGIÓN LIMA ....1287
DEPARTAMENTO: LORETO ....1381
DEPARTAMENTO: MADRE DE DIOS ....1427
DEPARTAMENTO: MOQUEGUA ....1437
DEPARTAMENTO: PASCO ....1463
DEPARTAMENTO: PIURA ....1513
DEPARTAMENTO: PUNO ....1567
DEPARTAMENTO: SAN MARTÍN ....1731
DEPARTAMENTO: TACNA ....1781
DEPARTAMENTO: TUMBES ....1803
DEPARTAMENTO: UCAYALI ....1811

ANEXO: DEFINICIONES Y CONCEPTOS CENSALES BÁSICOS

# RESUMEN DE LOS *Centros Poblados*

# 1

# 1. RESUMEN DE LOS CENTROS POBLADOS

## 1.1 CENTROS POBLADOS POR DEPARTAMENTO

Según los resultados de los Censos Nacionales 2017: XII Censo de Población, VII de Vivienda y III de Comunidades Indígenas, fueron identificados 94 mil 922 centros poblados, en el territorio nacional.

Son 5 departamentos los que agrupan el mayor número de centros poblados: Puno (9,9 %), Cusco (9,4 %), Áncash (7,8 %), Ayacucho (7,8 %) y Huancavelica (7,1 %). En cambio, los departamentos que registran menor número de centros poblados son: La Provincia Constitucional del Callao (0,01 %), Provincia de Lima (0,1 %), Tumbes (0,2 %), Madre de Dios (0,3 %), Tacna (1,0 %) y Ucayali (1,1 %).

**CUADRO Nº 1**
**PERÚ: CENTROS POBLADOS, SEGÚN DEPARTAMENTO**

| Departamento | Centros poblados | |
|---|---|---|
| | Absoluto | % |
| **Total** | **94 922** | **100,0** |
| Amazonas | 3 174 | 3,3 |
| Áncash | 7 411 | 7,8 |
| Apurímac | 4 138 | 4,4 |
| Arequipa | 4 727 | 5,0 |
| Ayacucho | 7 419 | 7,8 |
| Cajamarca | 6 513 | 6,9 |
| Prov. Const. del Callao | 7 | 0,0 |
| Cusco | 8 968 | 9,4 |
| Huancavelica | 6 702 | 7,1 |
| Huánuco | 6 365 | 6,7 |
| Ica | 1 297 | 1,4 |
| Junín | 4 530 | 4,8 |
| La Libertad | 3 506 | 3,7 |
| Lambayeque | 1 469 | 1,5 |
| Lima | 5 229 | 5,5 |
| Loreto | 2 375 | 2,5 |
| Madre de Dios | 307 | 0,3 |
| Moquegua | 1 241 | 1,3 |
| Pasco | 2 700 | 2,8 |
| Piura | 2 803 | 3,0 |
| Puno | 9 372 | 9,9 |
| San Martín | 2 510 | 2,6 |
| Tacna | 944 | 1,0 |
| Tumbes | 190 | 0,2 |
| Ucayali | 1 025 | 1,1 |
| Provincia de Lima 1/ | 111 | 0,1 |
| Región Lima 2/ | 5 118 | 5,4 |

**1/** Comprende los 43 distritos de la Provincia de Lima
**2/** Comprende las provincias de: Barranca, Cajatambo, Canta, Cañete, Huaral, Huarochirí, Huaura, Oyón y Yauyos
**Fuente: INEI - Censos Nacionales 2017: XII de Población, VII de Vivienda y III de Comunidades Indígenas.**

## 1.2 CENTROS POBLADOS POR REGIÓN NATURAL SEGÚN PISO ALTITUDINAL

Piso altitudinal, se refiere a la altura sobre el nivel del mar (m s. n. m.), que define un tipo de relieve, con características específicas de vegetación, flora y fauna. El Perú altitudinalmente esta dividido en 8 regiones naturales como son: Chala o Costa, Yunga que se divide en Yunga marítima y Yunga fluvial, Quechua, Suni, Puna, Janca o Cordillera, Rupa Rupa o Selva Alta y Omagua o Selva Baja.

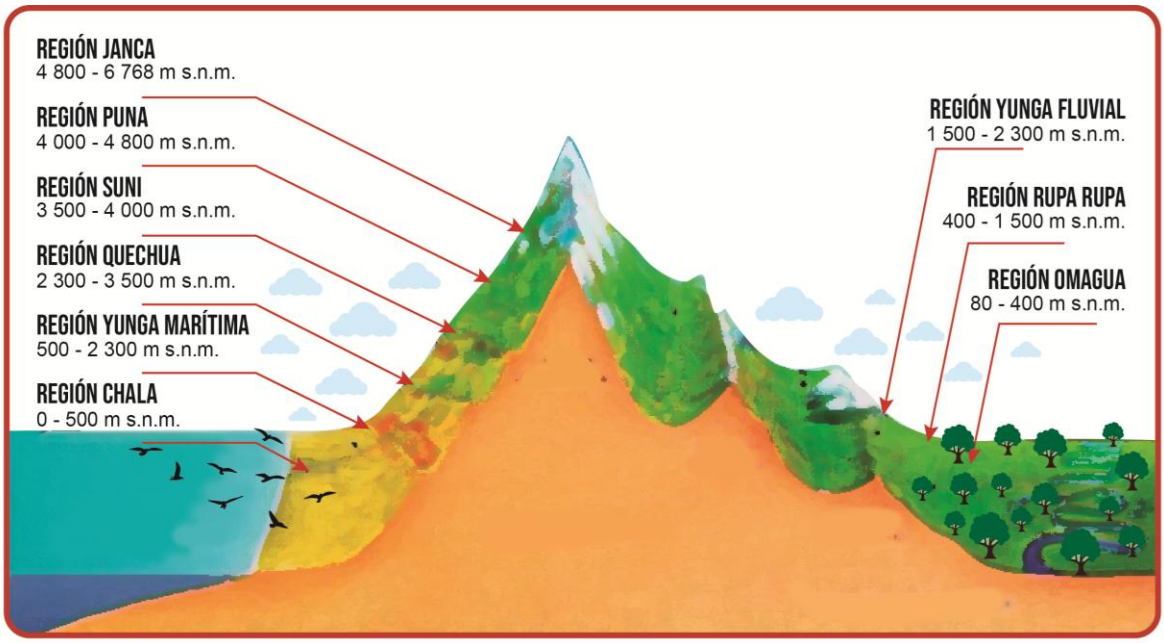


Por región natural, se tiene que la región Quechua concentra la mayor cantidad de centros poblados (26,3 %), seguido por la región Suni (21,6 %) y Puna (21,1 %). Las regiones que contienen la menor cantidad de centros poblados son Janca (0,5 %), Yunga fluvial (4,6 %), Omagua (5,9 %) y Yunga marítima (6,3 %).

**CUADRO Nº 2**
**PERÚ: CENTROS POBLADOS, SEGÚN REGIÓN NATURAL**

| Región natural (según piso altitudinal) | Centros poblados | |
|---|---|---|
| | Absoluto | % |
| **Total** | **94 922** | **100,0** |
| Chala | 6 153 | 6,5 |
| Yunga marítima | 5 960 | 6,3 |
| Yunga fluvial | 4 383 | 4,6 |
| Quechua | 25 042 | 26,3 |
| Suni | 20 500 | 21,6 |
| Puna | 19 984 | 21,1 |
| Janca | 479 | 0,5 |
| Rupa Rupa | 6 849 | 7,2 |
| Omagua | 5 572 | 5,9 |

**Fuente: INEI - Censos Nacionales 2017: XII de Población, VII de Vivienda y III de Comunidades Indígenas.**

## 1.3 POBLACIÓN CENSADA EN LOS CENTROS POBLADOS SEGÚN DEPARTAMENTO

Los resultados de los Censos Nacionales 2017, muestran que, la población censada del país es de 29 millones 381 mil 884 personas. Los departamentos que concentran mayor población son: La Provincia de Lima (29,2 %) en 111 centros poblados; le sigue Piura (6,3 %) para 2 mil 803 centros poblados; La Libertad (6,1 %), distribuida en 3 mil 506 centros poblados; Arequipa (4,7 %) en 4 mil 727 centros poblados y Cajamarca (4,5 %) para 6 mil 513 centros poblados.

En cambio, los departamentos que concentran menor población son: Madre de Dios (0,5 %), Moquegua (0,6 %), Tumbes (0,8 %), Pasco (0,9 %), y Tacna (1,1 %), que se encuentran ubicados en 307; 1 mil 241; 190; 2 mil 700 y 944 centros poblados respectivamente.

**CUADRO Nº 3**
**PERÚ: POBLACIÓN CENSADA Y CENTROS POBLADOS, SEGÚN DEPARTAMENTO**

| Departamento | Cantidad de centros poblados | Población | |
|---|---|---|---|
| | | Absoluto | % |
| **Total** | **94 922** | **29 381 884** | **100,0** |
| Amazonas | 3 174 | 379 384 | 1,3 |
| Áncash | 7 411 | 1 083 519 | 3,7 |
| Apurímac | 4 138 | 405 759 | 1,4 |
| Arequipa | 4 727 | 1 382 730 | 4,7 |
| Ayacucho | 7 419 | 616 176 | 2,1 |
| Cajamarca | 6 513 | 1 341 012 | 4,5 |
| Prov. Const. del Callao | 7 | 994 494 | 3,4 |
| Cusco | 8 968 | 1 205 527 | 4,1 |
| Huancavelica | 6 702 | 347 639 | 1,2 |
| Huánuco | 6 365 | 721 047 | 2,5 |
| Ica | 1 297 | 850 765 | 2,8 |
| Junín | 4 530 | 1 246 038 | 4,2 |
| La Libertad | 3 506 | 1 778 080 | 6,1 |
| Lambayeque | 1 469 | 1 197 260 | 4,1 |
| Lima | 5 229 | 9 485 405 | 32,3 |
| Loreto | 2 375 | 883 510 | 3,0 |
| Madre de Dios | 307 | 141 070 | 0,5 |
| Moquegua | 1 241 | 174 863 | 0,6 |
| Pasco | 2 700 | 254 065 | 0,9 |
| Piura | 2 803 | 1 856 809 | 6,3 |
| Puno | 9 372 | 1 172 697 | 4,0 |
| San Martín | 2 510 | 813 381 | 2,8 |
| Tacna | 944 | 329 332 | 1,1 |
| Tumbes | 190 | 224 863 | 0,8 |
| Ucayali | 1 025 | 496 459 | 1,6 |
| Provincia de Lima 1/ | 111 | 8 574 974 | 29,2 |
| Región Lima 2/ | 5 118 | 910 431 | 3,1 |

**1/** Comprende los 43 distritos de la Provincia de Lima
**2/** Comprende las provincias de: Barranca, Cajatambo, Canta, Cañete, Huaral, Huarochirí, Huaura, Oyón y Yauyos
**Fuente: INEI - Censos Nacionales 2017: XII de Población, VII de Vivienda y III de Comunidades Indígenas.**

## 1.4 POBLACIÓN CENSADA EN LOS CENTROS POBLADOS POR REGIÓN NATURAL SEGÚN PISO ALTITUDINAL

La región natural Chala tiene 6 mil 153 centros poblados y concentra la mayor cantidad de población (54,4 %), seguida de la región Quechua (17,9 %) con 25 mil 042 centros poblados, Suni (7.3%), con 20 mil 500 centros poblados y Omagua (6,8 %) con 5 mil 572 centros poblados.

Las regiones con menor cantidad de población son: Janca (0,04 %) que se ubica en 479 centros poblados, Puna (1,5 %) en 19 mil 984 centros poblados y Yunga fluvial (2,4 %) en 4 mil 383 centros poblados.

**CUADRO Nº 4**
**PERÚ: POBLACIÓN CENSADA Y CENTROS POBLADOS, SEGÚN REGIÓN NATURAL**

| Región natural (según piso altitudinal) | Cantidad de centros poblados | Población | |
|---|---|---|---|
| | | Absoluto | % |
| **Total** | **94 922** | **29 381 884** | **100,0** |
| Chala | 6 153 | 15 940 533 | 54,4 |
| Yunga marítima | 5 960 | 1 275 404 | 4,3 |
| Yunga fluvial | 4 383 | 706 659 | 2,4 |
| Quechua | 25 042 | 5 272 335 | 17,9 |
| Suni | 20 500 | 2 137 354 | 7,3 |
| Puna | 19 984 | 438 665 | 1,5 |
| Janca | 479 | 11 874 | 0,0 |
| Rupa Rupa | 6 849 | 1 595 177 | 5,4 |
| Omagua | 5 572 | 2 003 883 | 6,8 |

**Fuente: INEI - Censos Nacionales 2017: XII de Población, VII de Vivienda y III de Comunidades Indígenas.**

## 1.5 VIVIENDAS PARTICULARES EN LOS CENTROS POBLADOS SEGÚN DEPARTAMENTO

Según los resultados de los Censos Nacionales 2017, el total de viviendas particulares del país es de 10 millones 102 mil 849 viviendas. Los departamentos que concentran mayor número de viviendas particulares son: Lima (29,5%) ubicadas en 5 229 centros poblados, le sigue Puno (6,1%) en 9 mil 372 centros poblados; Arequipa (5,6 %) distribuidos en 4 mil 727 centros poblados y Cajamarca (5,0%) correspondiente a 6 mil 513 centros poblados.

En cambio, los departamentos que concentran menor número de viviendas particulares son: Madre de Dios (0,5 %) distribuidos en 307 centros poblados; Tumbes (0,8 %) en 190 centros poblados, Moquegua (0,8 %) ubicadas en 1 mil 241 centros poblados y Pasco (0,9%) en 2 mil 700 centros poblados.

**CUADRO Nº 5**
**PERÚ: VIVIENDAS PARTICULARES Y CENTROS POBLADOS, SEGÚN DEPARTAMENTO**

| Departamento | Cantidad de centros poblados | Viviendas particulares | |
|---|---|---|---|
| | | Absoluto | % |
| **Total** | **94,922** | **10,102,849** | **100,0** |
| Amazonas | 3,174 | 138,806 | 1,4 |
| Áncash | 7,411 | 412,339 | 4,1 |
| Apurímac | 4,138 | 181,374 | 1,8 |
| Arequipa | 4,727 | 565,799 | 5,6 |
| Ayacucho | 7,419 | 277,528 | 2,7 |
| Cajamarca | 6,513 | 503,426 | 5,0 |
| Prov. Const. del Callao | 7 | 281,882 | 2,8 |
| Cusco | 8,968 | 444,986 | 4,4 |
| Huancavelica | 6,702 | 175,192 | 1,7 |
| Huánuco | 6,365 | 263,565 | 2,6 |
| Ica | 1,297 | 297,847 | 2,9 |
| Junín | 4,530 | 439,270 | 4,3 |
| La Libertad | 3,506 | 549,365 | 5,4 |
| Lambayeque | 1,469 | 353,973 | 3,5 |
| Lima | 5,229 | 2,969,869 | 29,5 |
| Loreto | 2,375 | 221,008 | 2,2 |
| Madre de Dios | 307 | 51,498 | 0,5 |
| Moquegua | 1,241 | 82,308 | 0,8 |
| Pasco | 2,700 | 93,982 | 0,9 |
| Piura | 2,803 | 558,102 | 5,5 |
| Puno | 9,372 | 605,503 | 6,1 |
| San Martín | 2,510 | 258,005 | 2,6 |
| Tacna | 944 | 150,915 | 1,5 |
| Tumbes | 190 | 80,439 | 0,8 |
| Ucayali | 1,025 | 145,868 | 1,4 |
| Provincia de Lima 1/ | 111 | 2,607,336 | 25,9 |
| Región Lima 2/ | 5118 | 362,533 | 3,6 |

**1/** Comprende los 43 distritos de la Provincia de Lima
**2/** Comprende las provincias de: Barranca, Cajatambo, Canta, Cañete, Huaral, Huarochirí, Huaura, Oyón y Yauyos
**Fuente: INEI - Censos Nacionales 2017: XII de Población, VII de Vivienda y III de Comunidades Indígenas.**

## 1.6 VIVIENDAS PARTICULARES EN LOS CENTROS POBLADOS POR REGIÓN NATURAL SEGÚN PISO ALTITUDINAL

Según los resultados de los Censos Nacionales 2017, la mayor cantidad de viviendas particulares se concentra en la región natural Chala (48,8%) ubicados en 6 mil 153 centros poblados, seguida de la Quechua (20,0%) distribuida en 25 mil 042 centros poblados y Suni (10,0%) en 20 mil 500 centros poblados.

**CUADRO Nº 4**
**PERÚ: POBLACIÓN CENSADA Y CENTROS POBLADOS, SEGÚN REGIÓN NATURAL**

| Región Natural (según piso altitudinal) | Cantidad de centros poblados | Viviendas particulares | |
|---|---|---|---|
| | | Absoluto | % |
| **Total** | **94 922** | **10 102 849** | **100,0** |
| Chala | 6 153 | 4 928 821 | 48,8 |
| Yunga marítima | 5 960 | 528 684 | 5,2 |
| Yunga fluvial | 4 383 | 249 360 | 2,5 |
| Quechua | 25 042 | 2 017 906 | 20,0 |
| Suni | 20 500 | 1 015 187 | 10,0 |
| Puna | 19 984 | 228 627 | 2,3 |
| Janca | 479 | 13 005 | 0,1 |
| Rupa Rupa | 6 849 | 551 925 | 5,5 |
| Omagua | 5 572 | 569 334 | 5,6 |

**Fuente: INEI - Censos Nacionales 2017: XII de Población, VII de Vivienda y III de Comunidades Indígenas.**

# DIRECTORIO NACIONAL DE *Centros Poblados*

# 2

# DEPARTAMENTO
# Amazonas

# DEPARTAMENTO DE AMAZONAS

| PROVINCIA | DISTRITOS | CENTROS POBLADOS |
|---|---|---|
| | **84** | **3 114** |
| 1. CHACHAPOYAS | 21 | 745 |
| 2. BAGUA | 6 | 345 |
| 3. BONGARÁ | 12 | 291 |
| 4. CONDORCANQUI | 3 | 271 |
| 5. LUYA | 23 | 681 |
| 6. RODRÍGUEZ DE MENDOZA | 12 | 317 |
| 7. UTCUBAMBA | 7 | 524 |

*Fuente: Instituto Nacional de Estadística e Informática.*

*Ley Nº 27795 - Quinta Disposición Transitoria y Final de la Ley de Demarcación y Organización Territorial: "En tanto se determina el saneamiento de los límites territoriales, conforme a la presente Ley, las delimitaciones censales y/u otros relacionados con las circunscripciones existentes son de carácter referencial".*

## DEPARTAMENTO DE AMAZONAS

| CÓDIGO | CENTROS POBLADOS | REGIÓN NATURAL (según piso altitudinal) | ALTITUD (m s.n.m.) | POBLACIÓN CENSADA | | | VIVIENDAS PARTICULARES | | |
|---|---|---|---|---|---|---|---|---|---|
| | | | | Total | Hombre | Mujer | Total | Ocupadas 1/ | Desocu-padas |
| **01** | **DEPARTAMENTO AMAZONAS** | | | **379 384** | **191 275** | **188 109** | **138 806** | **126 347** | **12 459** |
| **0101** | **PROVINCIA CHACHAPOYAS** | | | **55 506** | **27 301** | **28 205** | **21 626** | **19 904** | **1 722** |
| **010101** | **DISTRITO CHACHAPOYAS** | | | **32 589** | **15 426** | **17 163** | **9 586** | **8 865** | **721** |
| 0001 | CHACHAPOYAS | Quechua | 2 483 | 32 026 | 15 131 | 16 895 | 9 304 | 8 593 | 711 |
| 0002 | CACLIC | Yunga fluvial | 1 745 | 41 | 29 | 12 | 13 | 10 | 3 |
| 0003 | VITALIANO | Quechua | 2 452 | 5 | 4 | 1 | 3 | 3 | - |
| 0004 | EL TAPIAL | Quechua | 2 463 | - | - | - | 2 | 2 | - |
| 0007 | BOCANEGRA | Yunga fluvial | 2 258 | - | - | - | 3 | 3 | - |
| 0008 | LETICIA | Yunga fluvial | 1 736 | 1 | 1 | - | 5 | 5 | - |
| 0009 | EL CRUCE | Yunga fluvial | 1 789 | 10 | 4 | 6 | 4 | 4 | - |
| 0010 | ACHAMAQUI | Yunga fluvial | 1 718 | 62 | 28 | 34 | 6 | 6 | - |
| 0012 | EL MOLINO | Yunga fluvial | 2 143 | 11 | 7 | 4 | 3 | 3 | - |
| 0013 | EL ALFALFAR | Yunga fluvial | 2 218 | 5 | 3 | 2 | 8 | 8 | - |
| 0019 | SANTA CRUZ | Quechua | 2 494 | 6 | 1 | 5 | 4 | 4 | - |
| 0020 | MARIPATA | Quechua | 2 653 | 154 | 82 | 72 | 52 | 52 | - |
| 0023 | OPELEL | Quechua | 2 599 | 83 | 43 | 40 | 25 | 25 | - |
| 0024 | TAQUIA | Quechua | 2 402 | 72 | 33 | 39 | 57 | 55 | 2 |
| 0026 | JUPIA | Quechua | 2 435 | - | - | - | 1 | 1 | - |
| 0027 | PENCAPAMPA | Yunga fluvial | 2 101 | 47 | 25 | 22 | 24 | 24 | - |
| 0028 | LUCMAURCO | Yunga fluvial | 2 086 | 8 | 4 | 4 | 12 | 12 | - |
| 0030 | HIDALGO | Yunga fluvial | 1 668 | - | - | - | 5 | 4 | 1 |
| 0031 | SAN ANTONIO | Yunga fluvial | 1 950 | - | - | - | 4 | 4 | - |
| 0034 | SILVA URCCO | Quechua | 2 373 | - | - | - | 2 | 2 | - |
| 0035 | SAN ISIDRO | Yunga fluvial | 1 698 | 46 | 23 | 23 | 32 | 30 | 2 |
| 0036 | CHAUPIACO | Yunga fluvial | 1 902 | 1 | 1 | - | 2 | 2 | - |
| 0037 | OPELEL YUNGUILLA | Quechua | 2 339 | 4 | 3 | 1 | 2 | 2 | - |
| 0038 | SAN FRANCISCO | Yunga fluvial | 1 764 | 3 | 2 | 1 | 5 | 5 | - |
| 0039 | OCHOCMAL | Quechua | 2 605 | 1 | - | 1 | 1 | 1 | - |
| 0040 | PUENTE UTCUBAMBA | Yunga fluvial | 1 722 | 3 | 2 | 1 | 4 | 2 | 2 |
| 0041 | WINCUCHO | Yunga fluvial | 2 127 | - | - | - | 3 | 3 | - |
| **010102** | **DISTRITO ASUNCIÓN** | | | **262** | **134** | **128** | **140** | **137** | **3** |
| 0001 | ASUNCION | Quechua | 2 823 | 145 | 69 | 76 | 76 | 74 | 2 |
| 0002 | VISTA HERMOSA | Quechua | 2 515 | 56 | 28 | 28 | 30 | 29 | 1 |
| 0003 | CHORRO | Quechua | 2 514 | 4 | 3 | 1 | 2 | 2 | - |
| 0004 | RACHIL | Quechua | 2 498 | 10 | 5 | 5 | 5 | 5 | - |
| 0005 | BATAN | Quechua | 2 396 | 2 | 1 | 1 | 2 | 2 | - |
| 0006 | POLLAN | Quechua | 2 622 | 44 | 27 | 17 | 19 | 19 | - |
| 0007 | SIOGUE | Quechua | 2 863 | - | - | - | 2 | 2 | - |
| 0008 | ASTRA | Quechua | 2 790 | - | - | - | 1 | 1 | - |
| 0011 | ODON | Quechua | 2 828 | 1 | 1 | - | 3 | 3 | - |
| **010103** | **DISTRITO BALSAS** | | | **1 136** | **596** | **540** | **615** | **551** | **64** |
| 0001 | BALSAS | Rupa Rupa | 859 | 354 | 186 | 168 | 97 | 92 | 5 |
| 0002 | GOLLON | Yunga fluvial | 2 174 | 109 | 60 | 49 | 78 | 63 | 15 |
| 0003 | ACHUPAS | Quechua | 3 075 | 67 | 36 | 31 | 39 | 29 | 10 |
| 0004 | ILLABAMBA | Yunga fluvial | 2 155 | 51 | 33 | 18 | 37 | 37 | - |
| 0005 | CHANCHILLO | Quechua | 2 833 | 26 | 10 | 16 | 14 | 11 | 3 |
| 0006 | SAULLAMUR | Quechua | 2 316 | 56 | 29 | 27 | 39 | 35 | 4 |
| 0007 | SACSHE | Rupa Rupa | 865 | 34 | 20 | 14 | 27 | 25 | 2 |
| 0008 | CASAS VIEJAS | Yunga fluvial | 2 095 | 6 | 4 | 2 | 5 | 5 | - |
| 0009 | CHACANTO | Rupa Rupa | 866 | 119 | 53 | 66 | 52 | 39 | 13 |
| 0010 | PAGNA | Rupa Rupa | 938 | 21 | 12 | 9 | 18 | 18 | - |
| 0011 | LUMBAY | Rupa Rupa | 982 | 30 | 16 | 14 | 18 | 18 | - |

| CÓDIGO | CENTROS POBLADOS | REGIÓN NATURAL (según piso altitudinal) | ALTITUD (m s.n.m.) | POBLACIÓN CENSADA | | | VIVIENDAS PARTICULARES | | |
|---|---|---|---|---|---|---|---|---|---|
| | | | | Total | Hombre | Mujer | Total | Ocupadas 1/ | Desocu-padas |
| 0012 | HORNOPAMPA | Rupa Rupa | 1 143 | 126 | 60 | 66 | 67 | 58 | 9 |
| 0013 | MANANTIAL | Yunga fluvial | 1 831 | 1 | 1 | - | 2 | 2 | - |
| 0014 | SAN BASILIO | Yunga fluvial | 2 280 | 55 | 28 | 27 | 41 | 40 | 1 |
| 0015 | EMBON | Yunga fluvial | 1 905 | 18 | 10 | 8 | 8 | 8 | - |
| 0016 | JAGUAY | Yunga fluvial | 1 593 | 15 | 9 | 6 | 14 | 14 | - |
| 0017 | QUISHUAR | Quechua | 2 448 | - | - | - | 1 | 1 | - |
| 0019 | HUANABAMBA | Rupa Rupa | 895 | 5 | 3 | 2 | 6 | 5 | 1 |
| 0020 | TUEN | Rupa Rupa | 888 | 14 | 11 | 3 | 11 | 11 | - |
| 0021 | LAS PALMAS | Quechua | 3 000 | - | - | - | 5 | 5 | - |
| 0022 | PAPURCO | Yunga fluvial | 2 245 | - | - | - | 4 | 4 | - |
| 0023 | LAS CUEVAS | Rupa Rupa | 905 | - | - | - | 1 | 1 | - |
| 0024 | LA PLAYA | Rupa Rupa | 1 232 | 4 | 1 | 3 | 8 | 7 | 1 |
| 0025 | LAS ESCOBAS | Quechua | 3 080 | - | - | - | 4 | 4 | - |
| 0027 | MINAS | Yunga fluvial | 1 935 | 2 | 2 | - | 5 | 5 | - |
| 0032 | LA PLAYA DEL MARAÑON | Rupa Rupa | 892 | 13 | 6 | 7 | 5 | 5 | - |
| 0033 | LLUSHCA | Rupa Rupa | 882 | 10 | 6 | 4 | 9 | 9 | - |
| **010104** | **DISTRITO CHETO** | | | **642** | **317** | **325** | **337** | **309** | **28** |
| 0001 | CHETO | Yunga fluvial | 2 143 | 449 | 209 | 240 | 188 | 170 | 18 |
| 0002 | SALICAS | Quechua | 2 348 | 60 | 34 | 26 | 27 | 24 | 3 |
| 0004 | FORTALEZA | Yunga fluvial | 2 259 | - | - | - | 7 | 7 | - |
| 0005 | AGUA BLANCA | Yunga fluvial | 2 107 | 1 | 1 | - | 4 | 4 | - |
| 0007 | SANTA ELENA | Yunga fluvial | 2 159 | - | - | - | 2 | 1 | 1 |
| 0009 | SALINAS | Quechua | 2 317 | 26 | 17 | 9 | 31 | 31 | - |
| 0011 | GAJMAL | Yunga fluvial | 2 141 | 1 | 1 | - | 7 | 6 | 1 |
| 0012 | AYAYACO | Yunga fluvial | 2 132 | 1 | - | 1 | 5 | 5 | - |
| 0013 | PUMA YACU | Yunga fluvial | 2 210 | - | - | - | 9 | 9 | - |
| 0016 | HUACAPAMPA | Yunga fluvial | 2 175 | 103 | 55 | 48 | 43 | 40 | 3 |
| 0021 | LLUY POTRERO | Yunga fluvial | 2 292 | 1 | - | 1 | 7 | 7 | - |
| 0022 | SHURUPCHO | Yunga fluvial | 2 128 | - | - | - | 2 | 1 | 1 |
| 0025 | MITO CHICO | Yunga fluvial | 2 125 | - | - | - | 5 | 4 | 1 |
| **010105** | **DISTRITO CHILIQUÍN** | | | **585** | **303** | **282** | **308** | **271** | **37** |
| 0001 | CHILIQUIN | Quechua | 2 677 | 105 | 46 | 59 | 31 | 31 | - |
| 0002 | VITUYA | Yunga fluvial | 1 963 | 83 | 45 | 38 | 51 | 46 | 5 |
| 0003 | YURUMARCA | Quechua | 2 652 | 9 | 6 | 3 | 5 | 5 | - |
| 0004 | CHALLO | Quechua | 2 648 | 7 | 3 | 4 | 8 | 8 | - |
| 0005 | TAUPA | Quechua | 2 671 | 28 | 14 | 14 | 12 | 12 | - |
| 0006 | VININGUIL | Yunga fluvial | 2 197 | - | - | - | 3 | - | 3 |
| 0007 | RETAMA | Yunga fluvial | 2 262 | 26 | 15 | 11 | 13 | 13 | - |
| 0008 | ALIZO | Yunga fluvial | 2 235 | 4 | 3 | 1 | 4 | 4 | - |
| 0009 | SEMITA | Quechua | 2 546 | 6 | 3 | 3 | 6 | 6 | - |
| 0010 | CHILA | Yunga fluvial | 2 258 | 5 | 3 | 2 | 2 | 2 | - |
| 0011 | PULBILON | Quechua | 2 436 | 32 | 16 | 16 | 20 | 17 | 3 |
| 0012 | SENGACHE | Quechua | 2 355 | 84 | 43 | 41 | 41 | 35 | 6 |
| 0013 | LA AGUAÑA | Quechua | 2 432 | - | - | - | 5 | - | 5 |
| 0014 | TAUPAHUAYCO | Yunga fluvial | 1 949 | 2 | 2 | - | 1 | 1 | - |
| 0015 | LLAMAMARCA | Yunga fluvial | 2 105 | 3 | 3 | - | 3 | 2 | 1 |
| 0016 | TUNASPATA | Yunga fluvial | 2 148 | 4 | 2 | 2 | 3 | 3 | - |
| 0017 | LARAN | Quechua | 2 532 | 8 | 3 | 5 | 11 | 8 | 3 |
| 0018 | VENCE | Quechua | 2 384 | 5 | 3 | 2 | 2 | 2 | - |
| 0020 | LECHAC | Quechua | 2 679 | - | - | - | 4 | 2 | 2 |
| 0021 | PUECHCAL | Quechua | 2 597 | 18 | 9 | 9 | 6 | 5 | 1 |
| 0022 | SAN CRISTOBAL | Yunga fluvial | 2 192 | 2 | 1 | 1 | 2 | 2 | - |
| 0024 | TUNAS | Yunga fluvial | 2 008 | - | - | - | 2 | 2 | - |
| 0026 | OBSAC | Quechua | 2 622 | 5 | 3 | 2 | 4 | 4 | - |
| 0027 | LEGIA | Quechua | 2 325 | 4 | 2 | 2 | 2 | 1 | 1 |
| 0028 | TAIJO | Quechua | 2 432 | 1 | 1 | - | 1 | 1 | - |
| 0029 | CACTRON | Yunga fluvial | 1 938 | 20 | 11 | 9 | 10 | 10 | - |

| CÓDIGO | CENTROS POBLADOS | REGIÓN NATURAL (según piso altitudinal) | ALTITUD (m s.n.m.) | POBLACIÓN CENSADA | | | VIVIENDAS PARTICULARES | | |
|---|---|---|---|---|---|---|---|---|---|
| | | | | Total | Hombre | Mujer | Total | Ocupadas 1/ | Desocu-padas |
| 0030 | CUELCHO | Quechua | 2 708 | 72 | 34 | 38 | 32 | 26 | 6 |
| 0032 | SANTA ROSA CUELCHO | Quechua | 2 523 | 3 | 2 | 1 | 2 | 2 | - |
| 0033 | CULAO | Yunga fluvial | 2 068 | - | - | - | 1 | - | 1 |
| 0034 | ESTANCIA | Yunga fluvial | 1 852 | 16 | 11 | 5 | 7 | 7 | - |
| 0035 | CORRALES | Yunga fluvial | 2 254 | 1 | 1 | - | 1 | 1 | - |
| 0036 | MORILLO | Quechua | 2 440 | 1 | 1 | - | 1 | 1 | - |
| 0037 | OSENGACHE | Yunga fluvial | 2 006 | 2 | 1 | 1 | 1 | 1 | - |
| 0041 | CHUMAL | Quechua | 2 371 | 4 | 3 | 1 | 1 | 1 | - |
| 0043 | CUCHAPAMPA | Quechua | 2 669 | 23 | 12 | 11 | 8 | 8 | - |
| 0045 | VISTA HERMOSA | Yunga fluvial | 1 907 | - | - | - | 1 | 1 | - |
| 0046 | SAN ANTONIO | Yunga fluvial | 2 048 | 2 | 1 | 1 | 1 | 1 | - |
| **010106** | **DISTRITO CHUQUIBAMBA** | | | **1 781** | **916** | **865** | **864** | **844** | **20** |
| 0001 | CHUQUIBAMBA | Quechua | 2 803 | 527 | 263 | 264 | 214 | 203 | 11 |
| 0002 | LA MONTAÑA | Quechua | 2 633 | 2 | 1 | 1 | 3 | 3 | - |
| 0003 | CHUMBOL | Quechua | 2 497 | 236 | 119 | 117 | 100 | 94 | 6 |
| 0004 | PULCHUC | Quechua | 2 516 | - | - | - | 1 | 1 | - |
| 0006 | MALPASO | Suni | 3 632 | - | - | - | 1 | 1 | - |
| 0007 | TIMBAMBO | Suni | 3 656 | - | - | - | 1 | 1 | - |
| 0008 | RETAMA | Quechua | 2 512 | - | - | - | 10 | 10 | - |
| 0009 | COCHABAMBA | Quechua | 2 753 | 134 | 65 | 69 | 87 | 87 | - |
| 0010 | JAJA | Quechua | 2 748 | 135 | 74 | 61 | 51 | 51 | - |
| 0011 | VISTA ALEGRE | Quechua | 2 619 | 8 | 5 | 3 | 8 | 6 | 2 |
| 0012 | ERACONGA | Quechua | 2 479 | - | - | - | 5 | 5 | - |
| 0016 | TAURIPAMPA | Quechua | 2 902 | 16 | 10 | 6 | 23 | 23 | - |
| 0018 | LA MORADA | Yunga fluvial | 2 039 | 236 | 117 | 119 | 64 | 64 | - |
| 0020 | CHIBOL - YACO | Quechua | 3 193 | - | - | - | 1 | 1 | - |
| 0021 | JUGO | Quechua | 2 389 | 35 | 20 | 15 | 14 | 14 | - |
| 0022 | PINDUC | Yunga fluvial | 1 739 | 5 | 2 | 3 | 6 | 6 | - |
| 0023 | HUANABAMBA | Rupa Rupa | 928 | 22 | 10 | 12 | 20 | 20 | - |
| 0024 | TULPAC | Rupa Rupa | 1 054 | 31 | 22 | 9 | 41 | 41 | - |
| 0025 | CHOROPAMPA | Rupa Rupa | 1 326 | 2 | 1 | 1 | 11 | 11 | - |
| 0026 | LLUMBUY | Yunga fluvial | 1 540 | 6 | 3 | 3 | 6 | 6 | - |
| 0027 | BOQUIN | Yunga fluvial | 1 599 | 1 | 1 | - | 1 | 1 | - |
| 0029 | PAMPA LA ARENA | Yunga fluvial | 1 587 | 26 | 11 | 15 | 18 | 17 | 1 |
| 0030 | LA COLPA | Rupa Rupa | 1 433 | 3 | 1 | 2 | 6 | 6 | - |
| 0031 | OPABAN | Yunga fluvial | 1 921 | 28 | 15 | 13 | 17 | 17 | - |
| 0033 | CANAAN | Yunga fluvial | 2 038 | 211 | 115 | 96 | 67 | 67 | - |
| 0034 | AÑAZCO PUEBLO | Yunga fluvial | 2 038 | 51 | 23 | 28 | 26 | 26 | - |
| 0035 | BUENOS AIRES | Rupa Rupa | 1 400 | 8 | 5 | 3 | 3 | 3 | - |
| 0036 | CHALLACANCHA | Quechua | 2 458 | 4 | 3 | 1 | 4 | 4 | - |
| 0038 | PINDUCCILLO | Rupa Rupa | 1 388 | 4 | 2 | 2 | 3 | 3 | - |
| 0039 | MOJON | Quechua | 2 966 | - | - | - | 1 | 1 | - |
| 0040 | HUYLLA | Quechua | 2 746 | 2 | 1 | 1 | 1 | 1 | - |
| 0041 | PALTARRUME | Yunga fluvial | 1 928 | 2 | 1 | 1 | 8 | 8 | - |
| 0042 | PACPACONGA | Quechua | 2 653 | - | - | - | 5 | 5 | - |
| 0043 | ALCAPARROSA | Rupa Rupa | 1 421 | 4 | 1 | 3 | 5 | 5 | - |
| 0048 | EL NARANJAL | Yunga fluvial | 2 040 | 6 | 4 | 2 | 4 | 4 | - |
| 0050 | AGUACATE | Yunga fluvial | 2 039 | 4 | 3 | 1 | 11 | 11 | - |
| 0051 | PALENQUE | Rupa Rupa | 924 | 25 | 14 | 11 | 10 | 10 | - |
| 0052 | ALGODON | Rupa Rupa | 980 | 2 | 2 | - | 1 | 1 | - |
| 0053 | EL REPOSO | Quechua | 2 800 | 5 | 2 | 3 | 6 | 6 | - |
| **010107** | **DISTRITO GRANADA** | | | **480** | **238** | **242** | **227** | **220** | **7** |
| 0001 | GRANADA | Quechua | 3 041 | 179 | 93 | 86 | 70 | 68 | 2 |
| 0002 | SUGMAL | Quechua | 2 942 | 6 | 3 | 3 | 12 | 12 | - |
| 0003 | DIOSAN | Quechua | 3 021 | 155 | 72 | 83 | 68 | 67 | 1 |
| 0005 | CALVICHE | Quechua | 2 544 | 16 | 8 | 8 | 10 | 6 | 4 |
| 0006 | GUILLIPCHA | Quechua | 3 142 | 44 | 20 | 24 | 18 | 18 | - |

| CÓDIGO | CENTROS POBLADOS | REGIÓN NATURAL (según piso altitudinal) | ALTITUD (m s.n.m.) | POBLACIÓN CENSADA | | | VIVIENDAS PARTICULARES | | |
|---|---|---|---|---|---|---|---|---|---|
| | | | | Total | Hombre | Mujer | Total | Ocupadas 1/ | Desocu-padas |
| 0007 | SAVIAJCHA | Quechua | 2 564 | 10 | 4 | 6 | 4 | 4 | - |
| 0008 | CAMELLAN | Quechua | 2 657 | 2 | 1 | 1 | 3 | 3 | - |
| 0010 | CHILLAN | Quechua | 2 465 | 1 | 1 | - | 11 | 11 | - |
| 0011 | AIRECAMPO | Quechua | 2 967 | - | - | - | 1 | 1 | - |
| 0012 | GORGE | Quechua | 2 898 | - | - | - | 2 | 2 | - |
| 0013 | SHUNDURA | Quechua | 3 051 | 4 | 2 | 2 | 2 | 2 | - |
| 0014 | SAN JUAN DE EÑARA | Quechua | 2 458 | 63 | 34 | 29 | 26 | 26 | - |
| **010108** | **DISTRITO HUANCAS** | | | **1 258** | **995** | **263** | **190** | **156** | **34** |
| 0001 | HUANCAS | Quechua | 2 591 | 1 215 | 977 | 238 | 155 | 125 | 30 |
| 0002 | YUNGA | Yunga fluvial | 1 525 | 4 | 3 | 1 | 2 | 2 | - |
| 0003 | LA HOYA | Quechua | 2 529 | 3 | 2 | 1 | 4 | 4 | - |
| 0005 | LA PITAYA | Yunga fluvial | 1 563 | 2 | 1 | 1 | 5 | 5 | - |
| 0007 | MARAY PAMPA | Quechua | 2 509 | 34 | 12 | 22 | 24 | 20 | 4 |
| **010109** | **DISTRITO LA JALCA** | | | **3 978** | **1 949** | **2 029** | **2 879** | **2 649** | **230** |
| 0001 | LA JALCA | Quechua | 2 869 | 2 390 | 1 174 | 1 216 | 756 | 719 | 37 |
| 0002 | CAJSHEJ | Yunga fluvial | 1 879 | - | - | - | 3 | 3 | - |
| 0003 | QUISHUAL | Yunga fluvial | 2 250 | - | - | - | 4 | 4 | - |
| 0004 | SAMANA | Quechua | 2 390 | - | - | - | 8 | 8 | - |
| 0005 | ACHUPA | Quechua | 2 558 | - | - | - | 6 | 6 | - |
| 0006 | BUENAVISTA | Quechua | 2 687 | 22 | 12 | 10 | 13 | 10 | 3 |
| 0008 | HUACAS | Yunga fluvial | 2 256 | 9 | 4 | 5 | 11 | 11 | - |
| 0009 | NUEVO HUACAS | Quechua | 2 726 | 56 | 21 | 35 | 26 | 25 | 1 |
| 0010 | YUMAL | Quechua | 2 421 | 4 | 3 | 1 | 25 | 23 | 2 |
| 0011 | SHINGACHE | Quechua | 2 468 | - | - | - | 22 | 19 | 3 |
| 0012 | BUIQUIL | Quechua | 2 645 | 32 | 14 | 18 | 34 | 29 | 5 |
| 0013 | QUIMBALERAN | Quechua | 2 620 | 39 | 19 | 20 | 29 | 25 | 4 |
| 0014 | MONSTIS | Quechua | 2 875 | - | - | - | 2 | 1 | 1 |
| 0015 | PACHAJ | Quechua | 2 843 | - | - | - | 1 | - | 1 |
| 0016 | ALONSO DE ALVARADO | Quechua | 2 633 | 29 | 11 | 18 | 27 | 26 | 1 |
| 0017 | TENERIA | Quechua | 2 871 | - | - | - | 7 | 4 | 3 |
| 0021 | SAN PEDRO CRUZ | Quechua | 2 886 | 3 | 1 | 2 | 8 | 8 | - |
| 0022 | CULLUNA | Quechua | 2 518 | 1 | - | 1 | 23 | 23 | - |
| 0023 | SHOIME | Yunga fluvial | 2 207 | 4 | 3 | 1 | 43 | 41 | 2 |
| 0024 | ZUTA | Yunga fluvial | 1 905 | 28 | 16 | 12 | 40 | 40 | - |
| 0025 | CANGUILLO | Yunga fluvial | 1 918 | 14 | 8 | 6 | 14 | 11 | 3 |
| 0026 | UBILON | Yunga fluvial | 1 945 | 79 | 40 | 39 | 49 | 48 | 1 |
| 0027 | ZETENAS | Quechua | 2 420 | - | - | - | 10 | 10 | - |
| 0028 | SHIHUAL | Yunga fluvial | 2 177 | - | - | - | 6 | 6 | - |
| 0029 | CUANCHE | Yunga fluvial | 2 146 | - | - | - | 6 | 5 | 1 |
| 0030 | TOLAPE | Quechua | 2 614 | - | - | - | 5 | 5 | - |
| 0031 | YUMPE (NUEVO YUMPE) | Quechua | 2 606 | 28 | 14 | 14 | 64 | 57 | 7 |
| 0032 | CASHLON | Quechua | 2 698 | 6 | 4 | 2 | 10 | 10 | - |
| 0033 | CALATIJ | Quechua | 2 766 | - | - | - | 5 | 5 | - |
| 0034 | POTQUIN | Quechua | 2 748 | - | - | - | 5 | 5 | - |
| 0035 | CUITO | Quechua | 2 697 | - | - | - | 7 | 7 | - |
| 0036 | LOPETRANCA | Quechua | 2 785 | - | - | - | 6 | 6 | - |
| 0037 | LAMILAN | Quechua | 2 736 | - | - | - | 6 | 6 | - |
| 0038 | CUEYQUETA | Quechua | 2 559 | 85 | 40 | 45 | 43 | 42 | 1 |
| 0039 | TIOLOMO | Quechua | 2 826 | - | - | - | 7 | 7 | - |
| 0049 | CHACANGO | Quechua | 2 467 | 28 | 13 | 15 | 30 | 28 | 2 |
| 0050 | PONGA | Yunga fluvial | 2 281 | 8 | 5 | 3 | 16 | 13 | 3 |
| 0051 | CAULINGAS | Quechua | 2 389 | 11 | 8 | 3 | 34 | 33 | 1 |
| 0052 | USQUITA | Quechua | 2 530 | - | - | - | 27 | 24 | 3 |
| 0053 | LOJSHOL | Quechua | 2 358 | - | - | - | 18 | 16 | 2 |
| 0054 | CUCHCAT | Yunga fluvial | 2 262 | 4 | 3 | 1 | 9 | 7 | 2 |
| 0055 | QUELUCAS | Yunga fluvial | 2 150 | 116 | 55 | 61 | 58 | 53 | 5 |
| 0057 | JUSTAMANTE | Yunga fluvial | 1 956 | - | - | - | 10 | 10 | - |

| CÓDIGO | CENTROS POBLADOS | REGIÓN NATURAL (según piso altitudinal) | ALTITUD (m s.n.m.) | POBLACIÓN CENSADA | | | VIVIENDAS PARTICULARES | | |
|---|---|---|---|---|---|---|---|---|---|
| | | | | Total | Hombre | Mujer | Total | Ocupadas 1/ | Desocu-padas |
| 0058 | PENGOTE | Quechua | 2 443 | 364 | 169 | 195 | 186 | 180 | 6 |
| 0062 | QUILLUNYA | Quechua | 2 423 | 369 | 191 | 178 | 157 | 134 | 23 |
| 0064 | LOQUIN | Yunga fluvial | 1 962 | 1 | 1 | - | 9 | 9 | - |
| 0067 | QUIUSHA | Yunga fluvial | 2 281 | 30 | 15 | 15 | 26 | 22 | 4 |
| 0068 | NUEVO PROGRESO | Quechua | 2 776 | 32 | 16 | 16 | 30 | 28 | 2 |
| 0069 | RAMOS PAMPA | Quechua | 2 640 | 5 | 3 | 2 | 6 | 6 | - |
| 0071 | TAYANCPATA | Quechua | 2 865 | - | - | - | 6 | 6 | - |
| 0072 | TAJSH CUCHIA | Quechua | 2 898 | - | - | - | 5 | 5 | - |
| 0075 | TRES CRUCES | Quechua | 2 814 | - | - | - | 9 | 9 | - |
| 0077 | CUYTO FILA | Quechua | 2 777 | - | - | - | 1 | 1 | - |
| 0078 | PAJPATA | Quechua | 2 375 | - | - | - | 6 | 6 | - |
| 0079 | PULUCH | Quechua | 2 425 | - | - | - | 8 | 8 | - |
| 0081 | SANTA ROSA | Quechua | 2 416 | - | - | - | 2 | 2 | - |
| 0082 | UCHPARAN | Quechua | 2 473 | - | - | - | 2 | 1 | 1 |
| 0083 | LLABUEYCO | Yunga fluvial | 2 077 | - | - | - | 3 | 3 | - |
| 0085 | GOMAL | Quechua | 2 618 | - | - | - | 10 | 10 | - |
| 0086 | SIJSIJ | Yunga fluvial | 2 206 | - | - | - | 3 | 3 | - |
| 0087 | SAN ANTONIO | Yunga fluvial | 2 152 | - | - | - | 7 | 7 | - |
| 0088 | SHINGUIL | Yunga fluvial | 2 275 | - | - | - | 4 | 4 | - |
| 0089 | TOCAMEN | Yunga fluvial | 2 065 | - | - | - | 3 | 3 | - |
| 0090 | HUINSHUL | Yunga fluvial | 2 100 | - | - | - | 5 | 5 | - |
| 0091 | TUNAS PARAJE | Yunga fluvial | 1 978 | - | - | - | 7 | 7 | - |
| 0092 | ZUTON | Yunga fluvial | 2 144 | 2 | 1 | 1 | 6 | 6 | - |
| 0093 | VENTANILLAS | Quechua | 2 786 | - | - | - | 2 | 2 | - |
| 0094 | SHUJSHO | Yunga fluvial | 2 295 | - | - | - | 3 | 3 | - |
| 0098 | LLONDOJ | Yunga fluvial | 2 054 | - | - | - | 3 | 2 | 1 |
| 0099 | GREDA LOMA | Quechua | 2 742 | 3 | 2 | 1 | 2 | 2 | - |
| 0100 | CESMAL | Quechua | 2 819 | - | - | - | 5 | 5 | - |
| 0101 | TRANCUEYCO | Quechua | 2 722 | - | - | - | 2 | 2 | - |
| 0102 | SHUCA PATA | Quechua | 2 796 | - | - | - | 5 | 5 | - |
| 0103 | SHUNGUTE | Quechua | 2 459 | - | - | - | 3 | 3 | - |
| 0104 | PONCHE | Quechua | 2 661 | - | - | - | 3 | 3 | - |
| 0106 | TUVIUJ | Quechua | 2 757 | 7 | 4 | 3 | 9 | 9 | - |
| 0107 | ISHPINGO PAMPA | Quechua | 2 707 | - | - | - | 7 | 7 | - |
| 0108 | UCHILLO | Quechua | 2 797 | 5 | 2 | 3 | 1 | 1 | - |
| 0109 | TABLON | Quechua | 2 776 | 2 | 1 | 1 | 2 | 2 | - |
| 0110 | CATUJ | Quechua | 2 718 | - | - | - | 3 | 3 | - |
| 0111 | OCNAS | Quechua | 2 713 | 1 | 1 | - | 2 | 2 | - |
| 0112 | CHUCLLAS | Quechua | 2 732 | 1 | 1 | - | 9 | 9 | - |
| 0114 | LINDAGUA | Quechua | 2 547 | - | - | - | 3 | 3 | - |
| 0116 | SAN ANDRES PAMPA | Quechua | 2 573 | - | - | - | 3 | 3 | - |
| 0117 | TIMBUL | Yunga fluvial | 2 242 | - | - | - | 4 | 4 | - |
| 0118 | INGAPIRCA | Yunga fluvial | 2 047 | - | - | - | 4 | 3 | 1 |
| 0119 | TIENDA CRUZ | Quechua | 2 819 | - | - | - | 1 | 1 | - |
| 0120 | SICTEN | Yunga fluvial | 2 172 | - | - | - | 7 | 5 | 2 |
| 0121 | DASHEO | Quechua | 2 755 | - | - | - | 14 | 14 | - |
| 0123 | LAMUD CUCHO | Quechua | 2 587 | 6 | 3 | 3 | 20 | 20 | - |
| 0125 | RESOTE | Quechua | 3 005 | - | - | - | 15 | 15 | - |
| 0126 | TIMBUJ | Yunga fluvial | 1 968 | 11 | 5 | 6 | 15 | 11 | 4 |
| 0127 | BUENAVISTA | Quechua | 2 900 | - | - | - | 12 | 12 | - |
| 0128 | LLAUPIN | Quechua | 3 047 | - | - | - | 27 | 27 | - |
| 0129 | LA UNION | Yunga fluvial | 2 004 | 89 | 40 | 49 | 56 | 47 | 9 |
| 0130 | CHIMAL | Yunga fluvial | 2 182 | - | - | - | 8 | 5 | 3 |
| 0131 | GUAMBAL | Yunga fluvial | 2 062 | - | - | - | 1 | 1 | - |
| 0132 | DESMONTE | Yunga fluvial | 2 133 | 2 | 1 | 1 | 12 | 5 | 7 |
| 0133 | ROMEROPATA | Quechua | 2 408 | - | - | - | 20 | 15 | 5 |
| 0134 | CHAMBUL | Quechua | 2 788 | - | - | - | 7 | 7 | - |
| 0135 | LUILIPE | Quechua | 2 970 | - | - | - | 7 | 7 | - |
| 0136 | TRANCA URCO | Quechua | 2 832 | - | - | - | 2 | 2 | - |
| 0137 | CHAPANA | Quechua | 3 176 | - | - | - | 6 | 6 | - |
| 0138 | CUNDUL BELEN | Quechua | 3 401 | - | - | - | 3 | 3 | - |

| CÓDIGO | CENTROS POBLADOS | REGIÓN NATURAL (según piso altitudinal) | ALTITUD (m s.n.m.) | POBLACIÓN CENSADA | | | VIVIENDAS PARTICULARES | | |
|---|---|---|---|---|---|---|---|---|---|
| | | | | Total | Hombre | Mujer | Total | Ocupadas 1/ | Desocu-padas |
| 0139 | CHIMBILLA | Quechua | 3 204 | - | - | - | 12 | 7 | 5 |
| 0140 | HUAÑIL | Quechua | 3 053 | - | - | - | 6 | 6 | - |
| 0142 | CEBOLLA HUAYCO | Yunga fluvial | 1 925 | - | - | - | 3 | 3 | - |
| 0143 | HUACAS HUAYCO | Yunga fluvial | 2 057 | 2 | 1 | 1 | 5 | 5 | - |
| 0144 | SESHUAICO | Quechua | 2 844 | - | - | - | 8 | 8 | - |
| 0145 | BALCON | Quechua | 2 534 | 2 | 1 | 1 | 8 | 5 | 3 |
| 0146 | CUYNILLAS | Quechua | 2 658 | 4 | 2 | 2 | 4 | 3 | 1 |
| 0147 | DURAZNO PUCRO | Quechua | 2 564 | 17 | 7 | 10 | 7 | 5 | 2 |
| 0148 | PUTQUERO LOMO | Quechua | 2 916 | - | - | - | 5 | 1 | 4 |
| 0149 | CULUNGOPATA | Quechua | 2 731 | - | - | - | 10 | 7 | 3 |
| 0150 | MUYUJ | Quechua | 2 937 | 12 | 5 | 7 | 12 | 12 | - |
| 0151 | ISHANGA | Quechua | 2 907 | - | - | - | 4 | 4 | - |
| 0152 | PIUJSHIJ | Quechua | 2 773 | 3 | 2 | 1 | 1 | 1 | - |
| 0153 | CHONDILLA | Quechua | 2 992 | - | - | - | 16 | 16 | - |
| 0154 | POLTIACO | Quechua | 2 694 | - | - | - | 1 | 1 | - |
| 0155 | CHICHINYA | Quechua | 2 771 | 3 | 2 | 1 | 5 | 5 | - |
| 0156 | CHONTA | Quechua | 2 546 | - | - | - | 1 | 1 | - |
| 0157 | CHAMANA | Yunga fluvial | 2 246 | - | - | - | 3 | 3 | - |
| 0158 | SIOGUE | Quechua | 2 671 | - | - | - | 2 | 2 | - |
| 0159 | PAUSHINGACHE | Yunga fluvial | 2 263 | - | - | - | 3 | 3 | - |
| 0160 | POCÑON | Yunga fluvial | 2 074 | - | - | - | 1 | 1 | - |
| 0161 | SHIPASHYACO | Quechua | 2 900 | 2 | 1 | 1 | 29 | 28 | 1 |
| 0162 | CALLCA | Quechua | 3 028 | - | - | - | 16 | 16 | - |
| 0163 | BUENOS AIRES | Quechua | 2 686 | - | - | - | 7 | 7 | - |
| 0164 | YANACUCHA | Quechua | 2 675 | - | - | - | 4 | 4 | - |
| 0165 | CUCHAPAMPA | Quechua | 2 871 | - | - | - | 2 | 2 | - |
| 0166 | PONYA | Quechua | 2 907 | - | - | - | 7 | 6 | 1 |
| 0167 | AYRAMPO | Quechua | 2 892 | - | - | - | 2 | 2 | - |
| 0168 | VENCEREMOS | Quechua | 2 797 | - | - | - | 6 | 4 | 2 |
| 0169 | CHALAJSHIN | Quechua | 2 734 | 2 | 1 | 1 | 42 | 33 | 9 |
| 0170 | JUBIT | Quechua | 2 905 | - | - | - | 5 | 2 | 3 |
| 0171 | CONGONA | Quechua | 2 672 | 2 | 1 | 1 | 4 | 3 | 1 |
| 0172 | TINGOMONTE | Quechua | 2 396 | 1 | - | 1 | 19 | 19 | - |
| 0173 | LOMIA | Quechua | 2 451 | 1 | 1 | - | 12 | 12 | - |
| 0174 | SHASQUIVO | Quechua | 2 710 | - | - | - | 14 | 13 | 1 |
| 0175 | GUINTO | Quechua | 2 734 | - | - | - | 37 | 31 | 6 |
| 0176 | ACHOPA | Quechua | 2 736 | - | - | - | 6 | 6 | - |
| 0177 | RERO | Quechua | 2 944 | - | - | - | 18 | 18 | - |
| 0178 | QUINUA | Quechua | 3 113 | - | - | - | 6 | 6 | - |
| 0179 | YUTAPINA | Quechua | 3 004 | - | - | - | 10 | 9 | 1 |
| 0180 | TINTES | Quechua | 2 831 | - | - | - | 16 | 16 | - |
| 0181 | TOCHE PAMPA | Quechua | 3 026 | - | - | - | 5 | 5 | - |
| 0182 | JUITMAL | Quechua | 2 933 | - | - | - | 7 | 7 | - |
| 0183 | CUCHAPATA | Quechua | 2 615 | - | - | - | 13 | 13 | - |
| 0184 | CUNDUL | Quechua | 2 989 | - | - | - | 11 | 5 | 6 |
| 0185 | SANCHE CUNGA | Quechua | 2 806 | 1 | 1 | - | 11 | 11 | - |
| 0186 | LANCHEUAYCO | Quechua | 2 699 | - | - | - | 19 | 19 | - |
| 0187 | YAÑACO | Quechua | 2 738 | - | - | - | 6 | 6 | - |
| 0188 | CUENGOTE | Yunga fluvial | 2 009 | - | - | - | 1 | 1 | - |
| 0189 | TRANCA PATA | Yunga fluvial | 2 257 | - | - | - | 5 | 4 | 1 |
| 0191 | YANA CACA | Quechua | 3 486 | - | - | - | 2 | 2 | - |
| 0192 | REJON | Quechua | 3 456 | - | - | - | 2 | 2 | - |
| 0193 | CRUZ PATA | Quechua | 2 755 | - | - | - | 5 | 5 | - |
| 0194 | SESO HUAYCO | Quechua | 2 735 | - | - | - | 9 | 6 | 3 |
| 0195 | MACHO CORRAL | Quechua | 2 986 | - | - | - | 5 | 5 | - |
| 0196 | PADRE ASPINA | Quechua | 2 963 | - | - | - | 4 | 4 | - |
| 0197 | YASHULLCA | Quechua | 3 200 | - | - | - | 2 | 2 | - |
| 0198 | SILLA CUNGA | Quechua | 3 381 | - | - | - | 2 | 2 | - |
| 0199 | PADRE MINA | Quechua | 3 127 | - | - | - | 14 | 14 | - |
| 0200 | CHANCHE | Quechua | 2 991 | - | - | - | 2 | 1 | 1 |
| 0201 | TEPUL | Quechua | 3 092 | - | - | - | 4 | 2 | 2 |

| CÓDIGO | CENTROS POBLADOS | REGIÓN NATURAL (según piso altitudinal) | ALTITUD (m s.n.m.) | POBLACIÓN CENSADA | | | VIVIENDAS PARTICULARES | | |
|---|---|---|---|---|---|---|---|---|---|
| | | | | Total | Hombre | Mujer | Total | Ocupadas 1/ | Desocu-padas |
| 0202 | CHUNE | Quechua | 2 353 | - | - | - | 12 | 6 | 6 |
| 0203 | NOGAL HUAICO | Quechua | 2 336 | - | - | - | 5 | 3 | 2 |
| 0204 | CUCHA PAMPA | Yunga fluvial | 2 210 | - | - | - | 12 | 8 | 4 |
| **010110** | **DISTRITO LEIMEBAMBA** | | | **3 620** | **1 841** | **1 779** | **1 662** | **1 512** | **150** |
| 0001 | LEIMEBAMBA | Yunga fluvial | 2 226 | 1 304 | 661 | 643 | 403 | 367 | 36 |
| 0002 | CHILINGOTE | Yunga fluvial | 2 092 | 32 | 19 | 13 | 26 | 22 | 4 |
| 0003 | AGUA LOCA | Yunga fluvial | 2 092 | - | - | - | 2 | 1 | 1 |
| 0004 | CONJUL | Yunga fluvial | 2 124 | - | - | - | 2 | 1 | 1 |
| 0005 | CHINCHANGO | Yunga fluvial | 2 154 | 9 | 7 | 2 | 9 | 9 | - |
| 0006 | MIRAFLORES | Yunga fluvial | 2 292 | 15 | 8 | 7 | 22 | 15 | 7 |
| 0007 | BONDA | Quechua | 2 371 | 5 | 4 | 1 | 8 | 6 | 2 |
| 0008 | CASHAPATA | Quechua | 2 333 | - | - | - | 7 | 2 | 5 |
| 0010 | GRAMALOTE | Quechua | 2 506 | - | - | - | 4 | 4 | - |
| 0011 | GUILIPE | Quechua | 2 576 | - | - | - | 13 | 6 | 7 |
| 0012 | PALMIRA | Yunga fluvial | 2 203 | 582 | 294 | 288 | 234 | 197 | 37 |
| 0013 | MUYUCSHA | Quechua | 2 928 | - | - | - | 6 | 6 | - |
| 0014 | AUMUCH | Quechua | 2 457 | 66 | 33 | 33 | 32 | 31 | 1 |
| 0015 | PARAJILLO | Quechua | 2 506 | 39 | 13 | 26 | 15 | 14 | 1 |
| 0016 | ISHPINGO | Quechua | 2 750 | 70 | 33 | 37 | 33 | 32 | 1 |
| 0017 | POMACOCHAS | Quechua | 2 793 | 45 | 18 | 27 | 34 | 32 | 2 |
| 0018 | CUENSOL | Quechua | 2 492 | 15 | 6 | 9 | 12 | 12 | - |
| 0019 | SHALCAPATA | Quechua | 2 614 | - | - | - | 9 | 9 | - |
| 0020 | SHISHUAYCO | Quechua | 2 496 | 3 | 2 | 1 | 12 | 7 | 5 |
| 0021 | POTRERILLO | Quechua | 2 421 | - | - | - | 8 | 8 | - |
| 0022 | DOS DE MAYO | Quechua | 2 313 | 912 | 456 | 456 | 262 | 247 | 15 |
| 0023 | EL SALTO | Quechua | 3 114 | - | - | - | 2 | 2 | - |
| 0024 | TRIGUICSA | Quechua | 2 971 | 5 | 3 | 2 | 7 | 7 | - |
| 0025 | EL TAMBO | Yunga fluvial | 2 166 | 7 | 2 | 5 | 5 | 5 | - |
| 0026 | PLAZA PAMPA | Yunga fluvial | 2 200 | 69 | 36 | 33 | 49 | 41 | 8 |
| 0027 | SHONIE | Yunga fluvial | 2 120 | - | - | - | 2 | 2 | - |
| 0028 | MONTICUNGA | Quechua | 3 116 | - | - | - | 3 | 3 | - |
| 0029 | SIOGUE | Quechua | 2 630 | - | - | - | 8 | 6 | 2 |
| 0030 | SAN MIGUEL | Quechua | 2 429 | 32 | 16 | 16 | 18 | 18 | - |
| 0031 | TIMBO YAMBO | Quechua | 3 458 | - | - | - | 6 | 6 | - |
| 0032 | CHUCULLURCO | Quechua | 3 143 | 2 | 1 | 1 | 5 | 5 | - |
| 0033 | LLUY | Quechua | 3 137 | 5 | 4 | 1 | 14 | 14 | - |
| 0034 | JINEZ | Quechua | 3 360 | - | - | - | 2 | 2 | - |
| 0037 | SINUNO | Quechua | 2 435 | 1 | 1 | - | 5 | 5 | - |
| 0038 | CHILCHOS | Yunga fluvial | 1 773 | 243 | 132 | 111 | 94 | 93 | 1 |
| 0039 | LUGAR TRANQUILO | Quechua | 2 868 | - | - | - | 8 | 8 | - |
| 0040 | LLUSHPE | Quechua | 2 501 | - | - | - | 14 | 14 | - |
| 0041 | QUINGRIMACHAY | Quechua | 3 044 | 4 | 3 | 1 | 13 | 13 | - |
| 0042 | PUCHICANA | Quechua | 2 523 | - | - | - | 6 | 6 | - |
| 0043 | YERBA BUENA | Quechua | 2 896 | - | - | - | 5 | 5 | - |
| 0044 | TORONGIL | Quechua | 3 063 | - | - | - | 9 | 9 | - |
| 0045 | LAJAS BAMBA | Quechua | 3 336 | - | - | - | 7 | 7 | - |
| 0046 | TAMBILLO | Quechua | 3 096 | 4 | 3 | 1 | 14 | 14 | - |
| 0047 | SHIVAL | Quechua | 3 392 | - | - | - | 16 | 15 | 1 |
| 0048 | LA VAQUERIA | Quechua | 3 366 | - | - | - | 11 | 9 | 2 |
| 0049 | CHECO | Quechua | 3 332 | 7 | 4 | 3 | 16 | 16 | - |
| 0050 | MONTESECO | Quechua | 3 048 | - | - | - | 1 | 1 | - |
| 0051 | TEABEN | Quechua | 3 377 | 8 | 5 | 3 | 10 | 10 | - |
| 0052 | LA JOYA | Quechua | 3 182 | 14 | 9 | 5 | 19 | 18 | 1 |
| 0053 | TAJOPAMPA | Quechua | 3 118 | - | - | - | 1 | 1 | - |
| 0054 | QUISHUAR | Suni | 3 692 | - | - | - | 2 | 2 | - |
| 0055 | LAGUNA CONDORES | Quechua | 3 400 | - | - | - | 12 | 12 | - |
| 0056 | CHURO CHURO | Quechua | 3 319 | 3 | 2 | 1 | 6 | 5 | 1 |
| 0057 | CORRAL CONGA | Suni | 3 635 | - | - | - | 7 | 7 | - |
| 0058 | PAMPAS VERDES | Suni | 3 693 | - | - | - | 2 | 2 | - |

| CÓDIGO | CENTROS POBLADOS | REGIÓN NATURAL (según piso altitudinal) | ALTITUD (m s.n.m.) | POBLACIÓN CENSADA | | | VIVIENDAS PARTICULARES | | |
|---|---|---|---|---|---|---|---|---|---|
| | | | | Total | Hombre | Mujer | Total | Ocupadas 1/ | Desocu-padas |
| 0059 | FELIPA | Suni | 3 759 | 5 | 3 | 2 | 4 | 4 | - |
| 0060 | CABILDO PATA | Suni | 3 694 | 1 | - | 1 | 3 | 3 | - |
| 0061 | ATUEN | Quechua | 3 449 | 100 | 53 | 47 | 43 | 42 | 1 |
| 0065 | CHURURCO | Quechua | 3 251 | 8 | 6 | 2 | 19 | 19 | - |
| 0066 | SAN JUAN | Quechua | 2 577 | - | - | - | 7 | 1 | 6 |
| 0067 | LAS CHAVEZ | Quechua | 2 697 | - | - | - | 2 | 2 | - |
| 0068 | GEIÑAL | Quechua | 2 670 | - | - | - | 4 | 2 | 2 |
| 0069 | PLAZUELITA | Quechua | 2 584 | - | - | - | 6 | 6 | - |
| 0070 | PURO MACHO | Quechua | 2 670 | 3 | 2 | 1 | 4 | 4 | - |
| 0071 | SICSIC | Quechua | 2 812 | - | - | - | 8 | 8 | - |
| 0072 | CHUMBE | Quechua | 3 380 | 1 | 1 | - | 4 | 4 | - |
| 0073 | LAS LAJAS | Quechua | 3 269 | 1 | 1 | - | 5 | 5 | - |
| 0074 | SUNIPAMPA | Quechua | 2 825 | - | - | - | 1 | 1 | - |
| **010111** | **DISTRITO LEVANTO** | | | **794** | **396** | **398** | **387** | **364** | **23** |
| 0001 | LEVANTO | Quechua | 2 681 | 460 | 223 | 237 | 156 | 151 | 5 |
| 0003 | QUINA HUAYCO | Quechua | 2 963 | - | - | - | 8 | 8 | - |
| 0004 | LANCHEPAMPA | Quechua | 2 871 | 2 | 2 | - | 5 | 4 | 1 |
| 0005 | CACHUC | Quechua | 2 779 | 45 | 22 | 23 | 48 | 31 | 17 |
| 0007 | CUENGUIMIA | Quechua | 2 777 | 19 | 9 | 10 | 10 | 10 | - |
| 0008 | HUILLCA LOMO | Quechua | 2 715 | 5 | 3 | 2 | 5 | 5 | - |
| 0009 | QUILLOCRUZ | Quechua | 2 652 | - | - | - | 1 | 1 | - |
| 0010 | COLLACRUZ | Quechua | 2 716 | 213 | 108 | 105 | 68 | 68 | - |
| 0012 | QUIPACHACHA | Quechua | 2 487 | 16 | 9 | 7 | 23 | 23 | - |
| 0014 | QUIPACHUCO | Yunga fluvial | 2 176 | - | - | - | 3 | 3 | - |
| 0016 | CONDECHACA | Yunga fluvial | 1 828 | 6 | 4 | 2 | 4 | 4 | - |
| 0017 | HERMITA | Quechua | 2 750 | 13 | 7 | 6 | 7 | 7 | - |
| 0019 | PAKCHAPAMPA | Yunga fluvial | 2 066 | - | - | - | 3 | 3 | - |
| 0020 | VELAURCO | Quechua | 2 574 | - | - | - | 1 | 1 | - |
| 0021 | CUCURILLO | Quechua | 2 843 | 2 | 2 | - | 3 | 3 | - |
| 0023 | SOLMAL | Quechua | 3 007 | 1 | 1 | - | 2 | 2 | - |
| 0024 | PAULAPAMPA | Quechua | 3 171 | 1 | 1 | - | 2 | 2 | - |
| 0025 | PILARPAMPA | Quechua | 3 107 | 1 | 1 | - | 5 | 5 | - |
| 0026 | QUILLUCSHA | Quechua | 3 090 | 7 | 2 | 5 | 3 | 3 | - |
| 0027 | FELEZ CUCHA | Quechua | 3 056 | - | - | - | 5 | 5 | - |
| 0028 | YUTAPINA | Quechua | 2 999 | - | - | - | 3 | 3 | - |
| 0029 | SAN PEDRO | Quechua | 2 908 | - | - | - | 2 | 2 | - |
| 0030 | PUYAN | Quechua | 2 780 | - | - | - | 2 | 2 | - |
| 0031 | ISHCAN | Quechua | 2 702 | - | - | - | 2 | 2 | - |
| 0035 | LLAULLETAN | Quechua | 2 724 | 1 | 1 | - | 3 | 3 | - |
| 0036 | UNDULUG | Quechua | 2 903 | 2 | 1 | 1 | 4 | 4 | - |
| 0038 | PUNTA | Quechua | 3 009 | - | - | - | 9 | 9 | - |
| **010112** | **DISTRITO MAGDALENA** | | | **852** | **414** | **438** | **508** | **455** | **53** |
| 0001 | MAGDALENA | Yunga fluvial | 1 892 | 701 | 342 | 359 | 314 | 297 | 17 |
| 0003 | CONDECHACA | Yunga fluvial | 1 827 | 2 | 1 | 1 | 6 | 6 | - |
| 0005 | PARSUL | Yunga fluvial | 1 802 | 43 | 18 | 25 | 26 | 24 | 2 |
| 0006 | ONCECHA | Yunga fluvial | 1 801 | 1 | 1 | - | 2 | 2 | - |
| 0007 | HUILLIN | Yunga fluvial | 1 801 | 4 | 2 | 2 | 14 | 10 | 4 |
| 0011 | CHILLCA | Yunga fluvial | 2 011 | 15 | 9 | 6 | 8 | 8 | - |
| 0012 | CANGASH | Yunga fluvial | 1 805 | 9 | 3 | 6 | 11 | 10 | 1 |
| 0013 | LUIN | Quechua | 2 710 | - | - | - | 3 | 3 | - |
| 0014 | LLAUMOTE | Quechua | 2 766 | - | - | - | 2 | 2 | - |
| 0015 | GACAY | Quechua | 2 510 | 2 | 2 | - | 2 | 2 | - |
| 0016 | SHAHUANTE | Quechua | 2 480 | 1 | 1 | - | 2 | 2 | - |
| 0017 | LAUMAL | Quechua | 2 816 | - | - | - | 1 | 1 | - |
| 0018 | SAHUAL | Quechua | 2 734 | 7 | 2 | 5 | 10 | 10 | - |
| 0019 | LLUYCUNGA | Quechua | 2 843 | 2 | 2 | - | 3 | 3 | - |
| 0020 | GOSGARILLAN | Quechua | 2 671 | - | - | - | 4 | 4 | - |

| CÓDIGO | CENTROS POBLADOS | REGIÓN NATURAL (según piso altitudinal) | ALTITUD (m s.n.m.) | POBLACIÓN CENSADA | | | VIVIENDAS PARTICULARES | | |
|---|---|---|---|---|---|---|---|---|---|
| | | | | Total | Hombre | Mujer | Total | Ocupadas 1/ | Desocu-padas |
| 0021 | PENCA PAMPA | Yunga fluvial | 2 069 | 1 | 1 | - | 1 | 1 | - |
| 0022 | GUPTEC | Quechua | 2 851 | - | - | - | 6 | 6 | - |
| 0023 | CUYAPINA | Quechua | 2 786 | 1 | 1 | - | 5 | 5 | - |
| 0024 | LIMON | Yunga fluvial | 2 002 | - | - | - | 1 | 1 | - |
| 0025 | YURAC YACU | Yunga fluvial | 1 954 | 4 | 3 | 1 | 4 | 4 | - |
| 0026 | AGUA LOCA | Yunga fluvial | 1 846 | 1 | - | 1 | 3 | 2 | 1 |
| 0027 | CHILLO | Yunga fluvial | 1 833 | 5 | 3 | 2 | 2 | 2 | - |
| 0028 | QUILCALON | Quechua | 2 643 | - | - | - | 2 | 2 | - |
| 0029 | NOGAL PAMPA | Yunga fluvial | 2 085 | 2 | 1 | 1 | 1 | 1 | - |
| 0030 | AJINGOPAMPA | Yunga fluvial | 1 840 | 4 | 2 | 2 | 4 | 4 | - |
| 0031 | DESENGAÑO | Yunga fluvial | 1 846 | 8 | 4 | 4 | 6 | 4 | 2 |
| 0032 | CEDROPAMPA | Yunga fluvial | 1 850 | - | - | - | 2 | 1 | 1 |
| 0033 | SHUNGUN | Yunga fluvial | 1 960 | 8 | 5 | 3 | 47 | 22 | 25 |
| 0034 | MACRO | Yunga fluvial | 1 785 | 6 | 1 | 5 | 1 | 1 | - |
| 0035 | PATILLA | Yunga fluvial | 1 925 | 13 | 3 | 10 | 4 | 4 | - |
| 0036 | SALONPAMPA | Yunga fluvial | 1 956 | 1 | 1 | - | 4 | 4 | - |
| 0037 | HUAYO | Quechua | 2 326 | - | - | - | 1 | 1 | - |
| 0038 | PIOLAC | Yunga fluvial | 1 951 | 1 | 1 | - | 1 | 1 | - |
| 0039 | PUITUC | Yunga fluvial | 2 079 | 1 | 1 | - | 1 | 1 | - |
| 0040 | RANCHOPAMPA | Yunga fluvial | 1 946 | 7 | 3 | 4 | 1 | 1 | - |
| 0041 | SHUGNA | Yunga fluvial | 2 187 | 1 | - | 1 | 2 | 2 | - |
| 0042 | SHUMEN | Quechua | 2 424 | 1 | 1 | - | 1 | 1 | - |
| **010113** | **DISTRITO MARISCAL CASTILLA** | | | **1 367** | **685** | **682** | **814** | **659** | **155** |
| 0001 | DURAZNOPAMPA | Yunga fluvial | 2 210 | 270 | 136 | 134 | 108 | 78 | 30 |
| 0002 | TACTA | Quechua | 2 369 | 186 | 91 | 95 | 106 | 63 | 43 |
| 0003 | POTMOJA (CUSHPA POTMA) | Yunga fluvial | 2 293 | 62 | 34 | 28 | 26 | 26 | - |
| 0004 | AZAR CUSHPA | Quechua | 2 409 | 11 | 5 | 6 | 14 | 12 | 2 |
| 0005 | DOS CRUCES | Yunga fluvial | 2 028 | 8 | 3 | 5 | 3 | 3 | - |
| 0006 | CUSHPA | Yunga fluvial | 2 210 | - | - | - | 1 | - | 1 |
| 0007 | INGAYACU | Yunga fluvial | 2 230 | 47 | 21 | 26 | 16 | 14 | 2 |
| 0008 | CIELACH | Yunga fluvial | 2 204 | 15 | 5 | 10 | 13 | 10 | 3 |
| 0009 | GOMAL | Quechua | 2 564 | 10 | 5 | 5 | 12 | 12 | - |
| 0010 | CORRAL HUAYCO | Yunga fluvial | 2 004 | 6 | 3 | 3 | 8 | 8 | - |
| 0011 | COSHAG | Yunga fluvial | 2 018 | 2 | 1 | 1 | 5 | 5 | - |
| 0012 | SHUEMBE | Quechua | 2 523 | 66 | 42 | 24 | 47 | 35 | 12 |
| 0013 | VALDEZ | Quechua | 2 388 | - | - | - | 3 | 3 | - |
| 0014 | HERNANDEZ | Yunga fluvial | 2 263 | 29 | 14 | 15 | 24 | 22 | 2 |
| 0015 | SAN PEDRO | Quechua | 2 652 | 79 | 44 | 35 | 65 | 62 | 3 |
| 0016 | CUNCHI | Yunga fluvial | 2 244 | 3 | 2 | 1 | 3 | 3 | - |
| 0017 | MAGDALENA PAMPA | Yunga fluvial | 2 140 | 2 | - | 2 | 3 | 3 | - |
| 0018 | ROLLO | Quechua | 3 162 | - | - | - | 3 | - | 3 |
| 0019 | QUILLILOMA | Quechua | 2 393 | - | - | - | 2 | 2 | - |
| 0021 | LIMATAMBO | Yunga fluvial | 2 026 | 20 | 11 | 9 | 7 | 4 | 3 |
| 0022 | LUCMILLAS | Yunga fluvial | 2 036 | - | - | - | 3 | 1 | 2 |
| 0023 | PUQUIO | Quechua | 2 360 | - | - | - | 2 | 2 | - |
| 0025 | CELULO | Yunga fluvial | 2 212 | - | - | - | 4 | 3 | 1 |
| 0027 | CHACMAPUCRO | Yunga fluvial | 2 137 | - | - | - | 3 | 3 | - |
| 0030 | SHUNDOR | Quechua | 2 849 | - | - | - | 1 | - | 1 |
| 0032 | UGSHUCUCHUNA | Quechua | 3 061 | - | - | - | 2 | 2 | - |
| 0034 | MUYUC | Quechua | 2 993 | - | - | - | 1 | - | 1 |
| 0035 | CABO | Quechua | 3 127 | - | - | - | 1 | - | 1 |
| 0036 | CHURO | Quechua | 3 067 | - | - | - | 1 | 1 | - |
| 0037 | MASHUACUCHO | Quechua | 3 233 | - | - | - | 1 | 1 | - |
| 0040 | CATANAY | Quechua | 2 972 | - | - | - | 2 | 2 | - |
| 0041 | TOROBRAMANA | Quechua | 2 952 | - | - | - | 1 | 1 | - |
| 0042 | MACHOTRANCA | Quechua | 2 883 | - | - | - | 6 | 6 | - |
| 0043 | FELICIANA | Quechua | 2 954 | - | - | - | 1 | 1 | - |
| 0045 | AYAHUACI | Quechua | 2 971 | - | - | - | 1 | 1 | - |
| 0046 | MAGOL | Yunga fluvial | 2 151 | - | - | - | 1 | 1 | - |

| CÓDIGO | CENTROS POBLADOS | REGIÓN NATURAL (según piso altitudinal) | ALTITUD (m s.n.m.) | POBLACIÓN CENSADA | | | VIVIENDAS PARTICULARES | | |
|---|---|---|---|---|---|---|---|---|---|
| | | | | Total | Hombre | Mujer | Total | Ocupadas 1/ | Desocu-padas |
| 0047 | IGRON | Yunga fluvial | 2 154 | - | - | - | 1 | 1 | - |
| 0048 | MEMBRILLO | Yunga fluvial | 2 262 | - | - | - | 3 | 3 | - |
| 0049 | LLIMAC | Quechua | 2 391 | 22 | 12 | 10 | 13 | 13 | - |
| 0050 | COCORON | Quechua | 2 439 | - | - | - | 1 | - | 1 |
| 0051 | SUITEN | Quechua | 2 664 | - | - | - | 3 | 3 | - |
| 0053 | NIMALON | Quechua | 2 616 | - | - | - | 7 | 7 | - |
| 0054 | PALISADA | Quechua | 2 684 | - | - | - | 3 | 3 | - |
| 0055 | MUSHAHUAICO | Quechua | 2 888 | - | - | - | 1 | 1 | - |
| 0056 | TORONGILAL | Quechua | 2 818 | - | - | - | 1 | 1 | - |
| 0057 | SUBLLACUNGA | Quechua | 3 004 | - | - | - | 2 | 2 | - |
| 0059 | OLIVAL | Quechua | 2 895 | - | - | - | 3 | 3 | - |
| 0060 | HUACACHILLO | Quechua | 3 054 | - | - | - | 2 | - | 2 |
| 0061 | SOMBRADERA | Quechua | 3 244 | - | - | - | 2 | 1 | 1 |
| 0062 | CUEVA NEGRA | Quechua | 3 156 | - | - | - | 1 | - | 1 |
| 0063 | PALANGANA | Quechua | 3 039 | - | - | - | 1 | 1 | - |
| 0066 | CUPUY | Quechua | 2 628 | - | - | - | 2 | 2 | - |
| 0067 | FILA | Quechua | 2 623 | - | - | - | 6 | 6 | - |
| 0068 | OCHIN | Yunga fluvial | 1 996 | - | - | - | 1 | 1 | - |
| 0069 | EMPINADO | Quechua | 2 661 | - | - | - | 1 | 1 | - |
| 0070 | GAVILAN | Quechua | 2 676 | - | - | - | 3 | - | 3 |
| 0071 | CERRO OLAN | Quechua | 2 899 | - | - | - | 4 | 4 | - |
| 0073 | CHALALIN | Quechua | 2 346 | - | - | - | 1 | 1 | - |
| 0075 | BURRA SINGUNA | Quechua | 2 829 | - | - | - | 1 | 1 | - |
| 0076 | QUEBRADA OLAN | Quechua | 2 713 | 1 | 1 | - | 4 | 4 | - |
| 0077 | SUNIPIRCA | Quechua | 2 812 | - | - | - | 1 | 1 | - |
| 0078 | MONJA TRANCA | Quechua | 2 847 | - | - | - | 1 | 1 | - |
| 0079 | CHICHICOMBAL | Quechua | 2 916 | - | - | - | 2 | 2 | - |
| 0080 | PUMAURCO | Quechua | 2 915 | - | - | - | 2 | 2 | - |
| 0081 | LAS LAJAS | Quechua | 2 743 | - | - | - | 1 | 1 | - |
| 0082 | SHITIPOSO | Quechua | 2 811 | - | - | - | 1 | 1 | - |
| 0083 | CHANCAS | Quechua | 3 086 | - | - | - | 1 | 1 | - |
| 0086 | YARAZIUCI | Quechua | 2 409 | 8 | 5 | 3 | 6 | 5 | 1 |
| 0087 | YERBABUENA | Yunga fluvial | 1 989 | 520 | 250 | 270 | 232 | 196 | 36 |
| **010114** | **DISTRITO MOLINOPAMPA** | | | **2 176** | **1 061** | **1 115** | **908** | **888** | **20** |
| 0001 | MOLINOPAMPA | Quechua | 2 405 | 653 | 329 | 324 | 270 | 250 | 20 |
| 0002 | PANGAMAL | Yunga fluvial | 2 240 | 5 | 2 | 3 | 4 | 4 | - |
| 0003 | CASMAL | Quechua | 2 526 | 43 | 15 | 28 | 29 | 29 | - |
| 0004 | COLPAR | Quechua | 2 406 | 8 | 4 | 4 | 3 | 3 | - |
| 0006 | SAN JUAN DE MIRAFLORES | Quechua | 2 466 | - | - | - | 4 | 4 | - |
| 0007 | OCOL | Yunga fluvial | 2 275 | 169 | 86 | 83 | 65 | 65 | - |
| 0008 | SAN JOSE | Yunga fluvial | 2 229 | 200 | 99 | 101 | 78 | 78 | - |
| 0009 | SANTA ROSA | Yunga fluvial | 2 171 | 115 | 62 | 53 | 37 | 37 | - |
| 0010 | CHILLCABRABA | Yunga fluvial | 2 100 | 37 | 12 | 25 | 17 | 17 | - |
| 0011 | PALOMAR | Yunga fluvial | 2 177 | 10 | 6 | 4 | 3 | 3 | - |
| 0012 | PUMA HERMANA | Quechua | 2 489 | 123 | 62 | 61 | 44 | 44 | - |
| 0013 | HUASCAZALA | Quechua | 2 418 | 209 | 92 | 117 | 71 | 71 | - |
| 0014 | ESPADILLA | Quechua | 2 400 | 86 | 41 | 45 | 35 | 35 | - |
| 0015 | TAULIA | Quechua | 2 624 | 8 | 3 | 5 | 7 | 7 | - |
| 0016 | MILLUA CAJON | Quechua | 2 463 | 6 | 3 | 3 | 3 | 3 | - |
| 0017 | COLMAL | Quechua | 2 614 | 6 | 3 | 3 | 4 | 4 | - |
| 0019 | IZCUCHACA | Yunga fluvial | 2 172 | 249 | 117 | 132 | 100 | 100 | - |
| 0021 | HUAMAZAN | Yunga fluvial | 2 113 | 53 | 28 | 25 | 32 | 32 | - |
| 0025 | SANTA CRUZ DEL TINGO | Quechua | 2 476 | 133 | 65 | 68 | 69 | 69 | - |
| 0026 | CARANZIZO | Quechua | 2 702 | 1 | - | 1 | 2 | 2 | - |
| 0027 | COLMAL ALTO | Quechua | 2 679 | 17 | 9 | 8 | 5 | 5 | - |
| 0028 | WILLCABAMBA | Quechua | 2 494 | 17 | 9 | 8 | 5 | 5 | - |
| 0029 | LAMBRAZA | Quechua | 2 822 | 1 | 1 | - | 2 | 2 | - |
| 0030 | ISCUNGA | Quechua | 2 817 | 7 | 3 | 4 | 9 | 9 | - |
| 0031 | AYPACHACA | Quechua | 2 504 | 13 | 6 | 7 | 5 | 5 | - |

| CÓDIGO | CENTROS POBLADOS | REGIÓN NATURAL (según piso altitudinal) | ALTITUD (m s.n.m.) | POBLACIÓN CENSADA | | | VIVIENDAS PARTICULARES | | |
|---|---|---|---|---|---|---|---|---|---|
| | | | | Total | Hombre | Mujer | Total | Ocupadas 1/ | Desocu-padas |
| 0035 | LA VUELTA | Quechua | 2 533 | 3 | 2 | 1 | 3 | 3 | - |
| 0036 | SUNCHACA | Quechua | 2 643 | 4 | 2 | 2 | 2 | 2 | - |
| **010115** | **DISTRITO MONTEVIDEO** | | | **496** | **245** | **251** | **374** | **367** | **7** |
| 0001 | MONTEVIDEO | Quechua | 2 421 | 460 | 224 | 236 | 214 | 207 | 7 |
| 0002 | LA MAJADA | Quechua | 2 550 | 3 | 2 | 1 | 3 | 3 | - |
| 0003 | TUSHMEN | Quechua | 2 365 | 17 | 10 | 7 | 12 | 12 | - |
| 0005 | POTMA | Yunga fluvial | 2 207 | 1 | 1 | - | 14 | 14 | - |
| 0006 | SAMANGA | Yunga fluvial | 2 075 | 8 | 4 | 4 | 26 | 26 | - |
| 0008 | COROBAMBA | Quechua | 2 932 | - | - | - | 30 | 30 | - |
| 0010 | ARICA | Quechua | 2 609 | - | - | - | 6 | 6 | - |
| 0011 | VALENCIA | Quechua | 2 469 | - | - | - | 3 | 3 | - |
| 0012 | TALAYA | Quechua | 2 380 | - | - | - | 7 | 7 | - |
| 0013 | LLACONPATA | Quechua | 2 764 | - | - | - | 4 | 4 | - |
| 0014 | LA SOLEDAD | Quechua | 2 812 | - | - | - | 10 | 10 | - |
| 0015 | MANCHURY | Yunga fluvial | 2 190 | 7 | 4 | 3 | 5 | 5 | - |
| 0016 | MONJA | Quechua | 2 611 | - | - | - | 8 | 8 | - |
| 0017 | POTRERO | Quechua | 2 676 | - | - | - | 10 | 10 | - |
| 0018 | RUMICHACA | Quechua | 2 887 | - | - | - | 12 | 12 | - |
| 0019 | SAN ANTONIO | Yunga fluvial | 2 028 | - | - | - | 5 | 5 | - |
| 0020 | SANTA LUCIA | Quechua | 2 409 | - | - | - | 5 | 5 | - |
| **010116** | **DISTRITO OLLEROS** | | | **375** | **192** | **183** | **165** | **156** | **9** |
| 0001 | OLLEROS | Quechua | 3 053 | 135 | 68 | 67 | 47 | 39 | 8 |
| 0003 | ROMERO | Quechua | 2 369 | 6 | 3 | 3 | 8 | 8 | - |
| 0004 | ARENAL | Quechua | 2 455 | 17 | 9 | 8 | 8 | 8 | - |
| 0005 | LA REYNA (SAN MIGUEL DE LA REYNA) | Quechua | 2 593 | 126 | 62 | 64 | 45 | 45 | - |
| 0006 | SISO | Quechua | 2 924 | 8 | 4 | 4 | 5 | 5 | - |
| 0007 | SIRICHA | Quechua | 2 909 | 46 | 25 | 21 | 25 | 25 | - |
| 0008 | CACACHAKI | Quechua | 2 953 | - | - | - | 1 | 1 | - |
| 0010 | CHACAPATA | Quechua | 2 907 | 1 | 1 | - | 2 | 2 | - |
| 0011 | CUPACHA | Quechua | 2 462 | 30 | 15 | 15 | 18 | 17 | 1 |
| 0012 | CHIBALTA | Quechua | 2 464 | 6 | 5 | 1 | 6 | 6 | - |
| **010117** | **DISTRITO QUINJALCA** | | | **769** | **353** | **416** | **423** | **383** | **40** |
| 0001 | QUINJALCA | Quechua | 3 151 | 101 | 39 | 62 | 56 | 52 | 4 |
| 0003 | SHAULIA | Quechua | 2 485 | 32 | 14 | 18 | 13 | 13 | - |
| 0004 | CUELCACHA | Quechua | 2 457 | 17 | 7 | 10 | 24 | 24 | - |
| 0005 | BUELOT | Quechua | 2 528 | 22 | 8 | 14 | 9 | 9 | - |
| 0006 | CALMAL | Quechua | 2 377 | - | - | - | 4 | 1 | 3 |
| 0007 | METAL | Quechua | 2 789 | - | - | - | 4 | 4 | - |
| 0008 | CAMAL | Quechua | 2 560 | 7 | 3 | 4 | 5 | 5 | - |
| 0009 | ZENLA | Quechua | 2 653 | 12 | 4 | 8 | 17 | 12 | 5 |
| 0010 | CLICH | Quechua | 2 815 | 49 | 23 | 26 | 27 | 24 | 3 |
| 0011 | PACO | Quechua | 2 996 | - | - | - | 1 | - | 1 |
| 0012 | LAMCHE | Quechua | 3 036 | 90 | 40 | 50 | 25 | 25 | - |
| 0013 | CUCHA | Quechua | 3 126 | 17 | 9 | 8 | 5 | 5 | - |
| 0014 | BALCAR | Quechua | 3 215 | 3 | 2 | 1 | 2 | 2 | - |
| 0015 | SHINGARMAL | Quechua | 3 094 | 9 | 5 | 4 | 2 | 2 | - |
| 0016 | SILAY | Quechua | 3 289 | 4 | 1 | 3 | 1 | 1 | - |
| 0017 | AÑERMAL | Quechua | 2 965 | 7 | 4 | 3 | 3 | 3 | - |
| 0018 | TEMBILLAN | Quechua | 3 194 | 6 | 5 | 1 | 2 | 2 | - |
| 0019 | CASHAC | Quechua | 2 813 | 74 | 37 | 37 | 50 | 39 | 11 |
| 0022 | WISHQUIN | Quechua | 3 127 | 6 | 2 | 4 | 1 | 1 | - |
| 0023 | TRANCA | Quechua | 3 040 | 12 | 4 | 8 | 5 | 5 | - |
| 0025 | TAYAHUAYCO | Quechua | 2 879 | 27 | 11 | 16 | 14 | 13 | 1 |
| 0026 | SHILMAL | Quechua | 2 991 | 82 | 37 | 45 | 40 | 34 | 6 |
| 0027 | CHICCHA | Quechua | 3 176 | 9 | 4 | 5 | 4 | 3 | 1 |

| CÓDIGO | CENTROS POBLADOS | REGIÓN NATURAL (según piso altitudinal) | ALTITUD (m s.n.m.) | POBLACIÓN CENSADA | | | VIVIENDAS PARTICULARES | | |
|---|---|---|---|---|---|---|---|---|---|
| | | | | Total | Hombre | Mujer | Total | Ocupadas 1/ | Desocu-padas |
| 0028 | CISOPUCRO | Quechua | 2 621 | 8 | 4 | 4 | 4 | 4 | - |
| 0029 | AIMES | Quechua | 2 554 | 21 | 10 | 11 | 15 | 15 | - |
| 0030 | CHONTAPAMPA | Quechua | 2 414 | 79 | 41 | 38 | 48 | 46 | 2 |
| 0031 | BUELO PAMPA | Quechua | 2 582 | 24 | 13 | 11 | 8 | 8 | - |
| 0032 | CARIÑO | Quechua | 2 319 | 2 | 1 | 1 | 1 | 1 | - |
| 0034 | CUSMPA | Quechua | 2 653 | - | - | - | 1 | 1 | - |
| 0035 | DUENDE PAMPA | Yunga fluvial | 2 265 | 3 | 1 | 2 | 3 | 3 | - |
| 0036 | CHACA SAGUA | Quechua | 3 210 | 3 | 1 | 2 | 1 | 1 | - |
| 0037 | PALACHE | Quechua | 2 884 | 11 | 6 | 5 | 4 | 4 | - |
| 0039 | PUEBLO NUEVO | Quechua | 2 950 | 12 | 6 | 6 | 9 | 6 | 3 |
| 0040 | MARYPAMPA | Quechua | 2 527 | 20 | 11 | 9 | 15 | 15 | - |
| **010118** | **DISTRITO SAN FRANCISCO DE DAGUAS** | | | **295** | **150** | **145** | **157** | **126** | **31** |
| 0001 | DAGUAS | Yunga fluvial | 2 254 | 45 | 22 | 23 | 21 | 20 | 1 |
| 0002 | PIPUS | Yunga fluvial | 2 028 | 181 | 91 | 90 | 89 | 66 | 23 |
| 0003 | LA COLPA | Yunga fluvial | 1 965 | 23 | 9 | 14 | 13 | 12 | 1 |
| 0004 | TEJAPATA | Yunga fluvial | 1 938 | 1 | 1 | - | 3 | 3 | - |
| 0005 | MOLINO | Yunga fluvial | 2 006 | 5 | 3 | 2 | 4 | 2 | 2 |
| 0006 | CALLEJON DE PIPOS | Yunga fluvial | 1 993 | 2 | 1 | 1 | 3 | 3 | - |
| 0007 | NARANJOS | Yunga fluvial | 2 045 | 1 | 1 | - | 2 | 1 | 1 |
| 0009 | PICHCAS | Yunga fluvial | 1 974 | 6 | 4 | 2 | 5 | 5 | - |
| 0010 | CASINGLAS | Yunga fluvial | 2 032 | 7 | 4 | 3 | 2 | 2 | - |
| 0012 | CAJON | Yunga fluvial | 2 036 | - | - | - | 1 | 1 | - |
| 0014 | CHINCHANGO | Quechua | 2 323 | 12 | 5 | 7 | 3 | 2 | 1 |
| 0016 | PAUJA | Yunga fluvial | 1 944 | 4 | 4 | - | 4 | 4 | - |
| 0021 | PIPUS | Yunga fluvial | 2 054 | 5 | 3 | 2 | 6 | 4 | 2 |
| 0022 | CHOGMAL | Yunga fluvial | 2 024 | 3 | 2 | 1 | 1 | 1 | - |
| **010119** | **DISTRITO SAN ISIDRO DE MAINO** | | | **580** | **313** | **267** | **358** | **332** | **26** |
| 0001 | MAINO | Quechua | 2 338 | 430 | 231 | 199 | 155 | 144 | 11 |
| 0004 | VISTA ALEGRE | Quechua | 2 780 | - | - | - | 1 | 1 | - |
| 0005 | CACHIYACU | Quechua | 2 887 | - | - | - | 5 | 5 | - |
| 0006 | YERBA BUENA | Quechua | 2 942 | - | - | - | 3 | 2 | 1 |
| 0007 | SHUNDOR | Quechua | 2 811 | - | - | - | 1 | 1 | - |
| 0008 | CEDRO | Quechua | 2 750 | - | - | - | 1 | 1 | - |
| 0009 | PAMAL | Quechua | 2 974 | - | - | - | 1 | 1 | - |
| 0010 | SANTA ROSA | Quechua | 2 629 | 64 | 38 | 26 | 27 | 27 | - |
| 0011 | SAN ANTONIO | Quechua | 2 552 | - | - | - | 1 | 1 | - |
| 0012 | CALPILON | Quechua | 2 361 | 36 | 15 | 21 | 10 | 10 | - |
| 0013 | VARGAS | Yunga fluvial | 2 294 | 18 | 8 | 10 | 5 | 5 | - |
| 0014 | CHULLUS PAMPA | Quechua | 2 558 | - | - | - | 1 | 1 | - |
| 0015 | SHICPATA | Quechua | 2 510 | - | - | - | 1 | 1 | - |
| 0016 | LANCHE HUAYCO | Quechua | 2 862 | - | - | - | 2 | 2 | - |
| 0017 | OLCHOC | Quechua | 2 904 | - | - | - | 1 | 1 | - |
| 0018 | CHONTAYACU | Quechua | 2 719 | - | - | - | 1 | 1 | - |
| 0019 | CHINCHANGO | Quechua | 2 694 | - | - | - | 1 | 1 | - |
| 0020 | TIO PUCRO | Quechua | 2 987 | - | - | - | 1 | - | 1 |
| 0021 | POTRERO | Quechua | 2 636 | - | - | - | 2 | 2 | - |
| 0022 | SISOPUCRO | Quechua | 2 767 | - | - | - | 2 | 2 | - |
| 0023 | PALMALOMA | Quechua | 2 868 | - | - | - | 3 | 3 | - |
| 0024 | CONVENTO | Quechua | 2 848 | - | - | - | 2 | 2 | - |
| 0025 | HUAYPUNTA | Quechua | 2 830 | - | - | - | 5 | 5 | - |
| 0026 | YUNGUILLA | Quechua | 2 899 | - | - | - | 1 | - | 1 |
| 0027 | ÑUDILLO | Quechua | 2 706 | - | - | - | 3 | 3 | - |
| 0028 | PACCHACUCHO | Quechua | 3 244 | - | - | - | 1 | - | 1 |
| 0029 | SANTA MARGARITA | Quechua | 2 625 | - | - | - | 1 | 1 | - |
| 0030 | CULEN YACU | Quechua | 2 913 | - | - | - | 1 | 1 | - |
| 0031 | CHISHCOPAMPA | Quechua | 2 366 | - | - | - | 1 | 1 | - |
| 0032 | TOLPIN | Quechua | 2 316 | 26 | 17 | 9 | 18 | 18 | - |

| CÓDIGO | CENTROS POBLADOS | REGIÓN NATURAL (según piso altitudinal) | ALTITUD (m s.n.m.) | POBLACIÓN CENSADA | | | VIVIENDAS PARTICULARES | | |
|---|---|---|---|---|---|---|---|---|---|
| | | | | Total | Hombre | Mujer | Total | Ocupadas 1/ | Desocu-padas |
| 0034 | SHACSHE | Quechua | 2 735 | - | - | - | 1 | 1 | - |
| 0035 | SHIGUAL | Yunga fluvial | 2 095 | - | - | - | 1 | - | 1 |
| 0036 | MARIPAMPA | Quechua | 2 638 | 5 | 3 | 2 | 7 | 7 | - |
| 0039 | GAJMAL | Quechua | 2 556 | - | - | - | 3 | 2 | 1 |
| 0041 | NAYNO HUIXSA | Quechua | 2 365 | - | - | - | 1 | 1 | - |
| 0042 | TOTORA | Quechua | 2 644 | - | - | - | 3 | 3 | - |
| 0043 | POTRERO LOMA | Quechua | 2 322 | - | - | - | 1 | 1 | - |
| 0045 | ACHUPA | Quechua | 2 582 | - | - | - | 4 | 4 | - |
| 0046 | ISHPINGO PUNTA | Quechua | 2 792 | - | - | - | 1 | 1 | - |
| 0047 | CRUZ MONTE | Quechua | 2 738 | - | - | - | 4 | 4 | - |
| 0048 | HOLCHOYACU | Quechua | 2 582 | - | - | - | 1 | 1 | - |
| 0050 | SAMANGA PUNTA | Quechua | 2 807 | - | - | - | 1 | 1 | - |
| 0051 | CULAS LOMA | Quechua | 2 718 | - | - | - | 3 | 3 | - |
| 0052 | HUCSCUCHUNA | Quechua | 2 826 | - | - | - | 3 | 3 | - |
| 0053 | LICLIA | Quechua | 2 959 | - | - | - | 1 | 1 | - |
| 0055 | BELLAVISTA | Quechua | 2 900 | - | - | - | 1 | 1 | - |
| 0056 | LA PLAZUELA | Quechua | 2 979 | - | - | - | 1 | 1 | - |
| 0058 | KEMAHO | Quechua | 2 806 | - | - | - | 2 | 2 | - |
| 0061 | PUT QUERAL | Quechua | 2 756 | - | - | - | 1 | 1 | - |
| 0062 | YANA CASPE | Quechua | 2 907 | - | - | - | 2 | 1 | 1 |
| 0064 | PAPAYA HUAYCO | Quechua | 2 890 | - | - | - | 1 | 1 | - |
| 0065 | CERCO URCO | Quechua | 3 084 | - | - | - | 1 | 1 | - |
| 0066 | LANCHE PAMPA | Quechua | 2 998 | 1 | 1 | - | 3 | 3 | - |
| 0069 | LABRAS PAMPA | Quechua | 2 956 | - | - | - | 4 | 3 | 1 |
| 0071 | PACCHA | Quechua | 2 966 | - | - | - | 1 | - | 1 |
| 0072 | CHURILLO | Quechua | 2 880 | - | - | - | 2 | 2 | - |
| 0073 | LOPSOL | Quechua | 2 878 | - | - | - | 2 | 2 | - |
| 0074 | SHUNPUCRO | Quechua | 2 953 | - | - | - | 3 | 2 | 1 |
| 0076 | RAMOS HUAYCO | Quechua | 2 677 | - | - | - | 3 | 3 | - |
| 0077 | CHUNGANA | Quechua | 2 740 | - | - | - | 1 | 1 | - |
| 0078 | YSHMISH TRANCA | Quechua | 2 752 | - | - | - | 3 | 3 | - |
| 0079 | GALLINERO | Quechua | 2 854 | - | - | - | 2 | 2 | - |
| 0081 | VAQUERO SAMANA | Quechua | 2 804 | - | - | - | 1 | 1 | - |
| 0084 | ISHPINGO | Quechua | 2 810 | - | - | - | 1 | 1 | - |
| 0085 | ZARSA HURCO | Quechua | 2 684 | - | - | - | 2 | 2 | - |
| 0086 | CUELINGA | Quechua | 2 737 | - | - | - | 2 | 2 | - |
| 0087 | SHUY RUM | Quechua | 2 413 | - | - | - | 2 | 2 | - |
| 0090 | ACHOPURCO | Quechua | 2 772 | - | - | - | 1 | 1 | - |
| 0091 | PANLAYA | Quechua | 2 777 | - | - | - | 4 | 4 | - |
| 0092 | PAUJA | Yunga fluvial | 2 184 | - | - | - | 1 | - | 1 |
| 0093 | DESPOBLADO | Quechua | 2 665 | - | - | - | 3 | 3 | - |
| 0095 | ABUSQUE | Quechua | 2 497 | - | - | - | 1 | - | 1 |
| 0097 | LANCHI HUAYCO | Quechua | 2 884 | - | - | - | 2 | 1 | 1 |
| 0098 | CHIQUIAC RAMOS | Quechua | 3 020 | - | - | - | 5 | 5 | - |
| 0101 | LOROPICO | Quechua | 3 042 | - | - | - | 1 | - | 1 |
| 0102 | YANACUCHA | Quechua | 3 202 | - | - | - | 1 | 1 | - |
| 0103 | PUMAHUASSEN | Quechua | 2 849 | - | - | - | 1 | 1 | - |
| 0104 | CORRAL | Quechua | 2 734 | - | - | - | 1 | 1 | - |
| 0105 | TILACANCHA | Quechua | 2 983 | - | - | - | 1 | 1 | - |
| 0106 | YERBABUENA | Quechua | 2 578 | - | - | - | 1 | 1 | - |
| 0107 | HISHPINGO | Quechua | 2 831 | - | - | - | 1 | - | 1 |
| **010120** | **DISTRITO SOLOCO** | | | **1 224** | **654** | **570** | **588** | **531** | **57** |
| 0001 | SOLOCO | Quechua | 2 387 | 228 | 124 | 104 | 140 | 114 | 26 |
| 0002 | LOLTO | Quechua | 2 495 | 174 | 90 | 84 | 79 | 71 | 8 |
| 0003 | MANZANA | Quechua | 2 314 | 2 | 1 | 1 | 2 | 1 | 1 |
| 0004 | CUILLAMAL | Yunga fluvial | 2 044 | 23 | 9 | 14 | 21 | 21 | - |
| 0005 | SUICHE | Quechua | 2 420 | 2 | 1 | 1 | 2 | 1 | 1 |
| 0006 | SACSOL | Quechua | 2 350 | 6 | 5 | 1 | 11 | 10 | 1 |
| 0008 | MITO | Quechua | 2 620 | 350 | 184 | 166 | 162 | 147 | 15 |

| CÓDIGO | CENTROS POBLADOS | REGIÓN NATURAL (según piso altitudinal) | ALTITUD (m s.n.m.) | POBLACIÓN CENSADA | | | VIVIENDAS PARTICULARES | | |
|---|---|---|---|---|---|---|---|---|---|
| | | | | Total | Hombre | Mujer | Total | Ocupadas 1/ | Desocu-padas |
| 0011 | QUITACHE | Yunga fluvial | 2 235 | 142 | 78 | 64 | 62 | 61 | 1 |
| 0012 | MALAGA | Yunga fluvial | 2 222 | 9 | 6 | 3 | 5 | 5 | - |
| 0013 | LEGIA | Yunga fluvial | 2 073 | 8 | 6 | 2 | 6 | 6 | - |
| 0014 | TINAS | Quechua | 2 493 | 19 | 11 | 8 | 14 | 14 | - |
| 0015 | OQUISH | Yunga fluvial | 1 728 | 258 | 137 | 121 | 83 | 79 | 4 |
| 0016 | AUCA | Yunga fluvial | 2 204 | 3 | 2 | 1 | 1 | 1 | - |
| **010121** | **DISTRITO SONCHE** | | | **247** | **123** | **124** | **136** | **129** | **7** |
| 0001 | SAN JUAN DE SONCHE | Yunga fluvial | 2 089 | 103 | 51 | 52 | 56 | 53 | 3 |
| 0002 | CARRISAL | Quechua | 2 621 | - | - | - | 1 | 1 | - |
| 0003 | OLMAL | Quechua | 2 697 | 3 | 3 | - | 8 | 8 | - |
| 0006 | YOPSAC | Quechua | 2 515 | - | - | - | 4 | 3 | 1 |
| 0008 | PACAY | Quechua | 2 504 | 1 | 1 | - | 1 | 1 | - |
| 0010 | SHOLOL | Yunga fluvial | 1 977 | - | - | - | 1 | - | 1 |
| 0011 | CACHUSHA | Yunga fluvial | 1 963 | - | - | - | 2 | 2 | - |
| 0013 | SASCAR | Yunga fluvial | 1 962 | - | - | - | 1 | 1 | - |
| 0016 | NUEVO OLMAL | Quechua | 2 499 | 135 | 65 | 70 | 51 | 49 | 2 |
| 0017 | PANA | Quechua | 2 691 | - | - | - | 4 | 4 | - |
| 0018 | SAN VICENTE | Yunga fluvial | 1 957 | 5 | 3 | 2 | 7 | 7 | - |
| **0102** | **PROVINCIA BAGUA** | | | **74 100** | **37 198** | **36 902** | **24 789** | **22 757** | **2 032** |
| **010201** | **DISTRITO BAGUA** | | | **27 102** | **13 329** | **13 773** | **9 180** | **8 063** | **1 117** |
| 0001 | BAGUA | Rupa Rupa | 408 | 24 224 | 11 820 | 12 404 | 7 865 | 6 922 | 943 |
| 0002 | RENTEMA | Rupa Rupa | 411 | 67 | 34 | 33 | 24 | 24 | - |
| 0003 | CHULLO | Rupa Rupa | 1 154 | 114 | 60 | 54 | 40 | 38 | 2 |
| 0004 | NARANJOS | Rupa Rupa | 1 290 | 188 | 98 | 90 | 78 | 75 | 3 |
| 0006 | ESPITAL | Rupa Rupa | 939 | 297 | 159 | 138 | 96 | 95 | 1 |
| 0008 | ACERILLO | Rupa Rupa | 449 | 130 | 63 | 67 | 41 | 41 | - |
| 0009 | GUADALUPE | Omagua | 382 | 255 | 137 | 118 | 116 | 98 | 18 |
| 0025 | ACHAGUAY BAJO | Rupa Rupa | 503 | 71 | 44 | 27 | 54 | 46 | 8 |
| 0026 | CASUAL | Omagua | 336 | 190 | 106 | 84 | 105 | 84 | 21 |
| 0027 | LAS JUNTAS | Rupa Rupa | 426 | 15 | 9 | 6 | 31 | 28 | 3 |
| 0029 | CHOLOQUILLO | Rupa Rupa | 542 | 120 | 63 | 57 | 56 | 50 | 6 |
| 0044 | TOMAQUE | Rupa Rupa | 492 | 556 | 278 | 278 | 238 | 192 | 46 |
| 0046 | PECA PALACIOS | Rupa Rupa | 496 | 465 | 239 | 226 | 203 | 165 | 38 |
| 0052 | PALMIRA | Rupa Rupa | 529 | 74 | 40 | 34 | 26 | 24 | 2 |
| 0055 | EL HORNO | Rupa Rupa | 468 | 73 | 41 | 32 | 36 | 32 | 4 |
| 0056 | SAN LUIS | Rupa Rupa | 477 | 103 | 54 | 49 | 47 | 42 | 5 |
| 0058 | FLOR DE LA ESPERANZA | Rupa Rupa | 415 | 26 | 14 | 12 | 18 | 13 | 5 |
| 0059 | SHUAPE | Rupa Rupa | 707 | 23 | 12 | 11 | 33 | 30 | 3 |
| 0060 | SAN MIGUEL | Rupa Rupa | 410 | 49 | 26 | 23 | 25 | 23 | 2 |
| 0062 | LA PLAYA | Rupa Rupa | 460 | 1 | 1 | - | 3 | 3 | - |
| 0063 | LA HUAQUILLA | Rupa Rupa | 436 | 6 | 5 | 1 | 11 | 6 | 5 |
| 0064 | FIDILLAS | Rupa Rupa | 1 353 | 20 | 10 | 10 | 5 | 5 | - |
| 0065 | EX-COOPERATIVA | Rupa Rupa | 427 | 27 | 12 | 15 | 24 | 23 | 1 |
| 0066 | ALENYA BAJO | Rupa Rupa | 407 | 8 | 4 | 4 | 5 | 4 | 1 |
| **010202** | **DISTRITO ARAMANGO** | | | **9 765** | **5 102** | **4 663** | **3 625** | **3 295** | **330** |
| 0001 | ARAMANGO | Rupa Rupa | 502 | 1 181 | 617 | 564 | 461 | 384 | 77 |
| 0003 | VILLA FLOR | Rupa Rupa | 1 028 | 7 | 3 | 4 | 13 | 11 | 2 |
| 0004 | CAMPO SEIS | Rupa Rupa | 827 | 57 | 31 | 26 | 17 | 17 | - |
| 0005 | SOLDADO OLIVA | Rupa Rupa | 669 | 29 | 16 | 13 | 23 | 12 | 11 |
| 0006 | PAIK | Rupa Rupa | 921 | 114 | 54 | 60 | 33 | 33 | - |
| 0007 | LUMBA | Rupa Rupa | 473 | 12 | 6 | 6 | 9 | 9 | - |
| 0008 | NUMPATKAIM | Omagua | 345 | 133 | 67 | 66 | 33 | 33 | - |
| 0009 | PERLAMAYO | Rupa Rupa | 876 | 75 | 38 | 37 | 29 | 26 | 3 |
| 0010 | SHAIM | Rupa Rupa | 537 | 161 | 79 | 82 | 55 | 55 | - |

| CÓDIGO | CENTROS POBLADOS | REGIÓN NATURAL (según piso altitudinal) | ALTITUD (m s.n.m.) | POBLACIÓN CENSADA | | | VIVIENDAS PARTICULARES | | |
|---|---|---|---|---|---|---|---|---|---|
| | | | | Total | Hombre | Mujer | Total | Ocupadas 1/ | Desocu-padas |
| 0011 | SANJUAN DE DIOS | Rupa Rupa | 1 271 | 181 | 93 | 88 | 57 | 51 | 6 |
| 0012 | ZAPOTAL | Rupa Rupa | 1 070 | 98 | 49 | 49 | 37 | 33 | 4 |
| 0013 | EL TAYO | Rupa Rupa | 610 | 138 | 70 | 68 | 38 | 36 | 2 |
| 0014 | NAJEN | Omagua | 333 | 164 | 89 | 75 | 38 | 38 | - |
| 0015 | NUEVO VENCEREMOS (LA UNION) | Rupa Rupa | 540 | - | - | - | 6 | 6 | - |
| 0016 | NUEVO ORIENTE | Yunga fluvial | 1 514 | 1 | 1 | - | 6 | 6 | - |
| 0018 | MONTENEGRO | Omagua | 347 | 134 | 68 | 66 | 55 | 55 | - |
| 0019 | MIRANA | Omagua | 342 | 70 | 35 | 35 | 38 | 34 | 4 |
| 0020 | TUTUMBEROS | Omagua | 336 | 179 | 94 | 85 | 56 | 56 | - |
| 0021 | TUTUMBEROS | Omagua | 356 | 486 | 240 | 246 | 136 | 133 | 3 |
| 0022 | ARENAL | Rupa Rupa | 916 | 50 | 29 | 21 | 20 | 16 | 4 |
| 0023 | ROBLE | Rupa Rupa | 696 | 105 | 56 | 49 | 32 | 31 | 1 |
| 0024 | POERTO PERLAMAYO | Omagua | 388 | 88 | 44 | 44 | 45 | 42 | 3 |
| 0026 | TSUNTSUNTSA | Omagua | 355 | 92 | 50 | 42 | 42 | 42 | - |
| 0027 | CHINGANZA | Omagua | 148 | 117 | 69 | 48 | 44 | 40 | 4 |
| 0028 | VISTA ALEGRE | Rupa Rupa | 1 016 | 78 | 44 | 34 | 23 | 23 | - |
| 0029 | BUENOS AIRES | Rupa Rupa | 869 | 34 | 18 | 16 | 25 | 17 | 8 |
| 0030 | SAN FRANCISCO | Rupa Rupa | 837 | 75 | 43 | 32 | 42 | 40 | 2 |
| 0031 | ALTO PERU | Rupa Rupa | 929 | 22 | 8 | 14 | 17 | 14 | 3 |
| 0032 | NUEVO JERUSALEN (LA PERLA) | Rupa Rupa | 949 | 5 | 2 | 3 | 7 | 6 | 1 |
| 0033 | EL MUYO (C.P.L.) | Omagua | 360 | 1 206 | 623 | 583 | 417 | 375 | 42 |
| 0034 | SAN ANTONIO | Omagua | 391 | 87 | 46 | 41 | 35 | 33 | 2 |
| 0035 | BELLAVISTA | Rupa Rupa | 539 | 108 | 55 | 53 | 38 | 32 | 6 |
| 0036 | NUEVO PROGRESO | Rupa Rupa | 1 110 | 28 | 13 | 15 | 18 | 13 | 5 |
| 0037 | UNION MALVINAS | Rupa Rupa | 1 051 | 33 | 16 | 17 | 29 | 26 | 3 |
| 0038 | SELVA VERDE | Rupa Rupa | 1 121 | 87 | 57 | 30 | 39 | 35 | 4 |
| 0039 | GUAYAQUIL | Rupa Rupa | 1 000 | 95 | 54 | 41 | 41 | 32 | 9 |
| 0040 | EL CEDRON | Rupa Rupa | 701 | 150 | 71 | 79 | 52 | 52 | - |
| 0042 | RESERVA UJUCANO | Rupa Rupa | 585 | 129 | 63 | 66 | 58 | 48 | 10 |
| 0043 | PAJONAL | Rupa Rupa | 555 | 6 | 4 | 2 | 4 | 3 | 1 |
| 0044 | MIRADOR | Rupa Rupa | 597 | 66 | 37 | 29 | 20 | 20 | - |
| 0045 | LA LIBERTAD (C.P.L.) | Omagua | 375 | 395 | 197 | 198 | 136 | 126 | 10 |
| 0047 | MAGDALENA | Rupa Rupa | 423 | 39 | 20 | 19 | 15 | 12 | 3 |
| 0048 | VALENCIA | Rupa Rupa | 549 | 54 | 29 | 25 | 23 | 18 | 5 |
| 0050 | SOL NACIENTE | Yunga fluvial | 1 745 | 19 | 8 | 11 | 13 | 12 | 1 |
| 0051 | LAS GUAYUSAS | Rupa Rupa | 1 070 | 32 | 22 | 10 | 13 | 13 | - |
| 0052 | EL LAUREL | Rupa Rupa | 887 | 40 | 20 | 20 | 15 | 14 | 1 |
| 0053 | NARANJOS | Rupa Rupa | 892 | 66 | 37 | 29 | 33 | 26 | 7 |
| 0054 | POMABAMBA | Rupa Rupa | 857 | 53 | 34 | 19 | 22 | 22 | - |
| 0055 | LA PRIMAVERA | Rupa Rupa | 1 006 | 32 | 15 | 17 | 7 | 7 | - |
| 0057 | LANCHE PATA | Yunga fluvial | 1 688 | 5 | 3 | 2 | 6 | 1 | 5 |
| 0058 | NUMPARQUE | Rupa Rupa | 1 000 | 381 | 190 | 191 | 125 | 116 | 9 |
| 0059 | FLOR DE LA VIÑA | Rupa Rupa | 1 155 | 59 | 35 | 24 | 18 | 14 | 4 |
| 0060 | TESORO | Rupa Rupa | 1 156 | - | - | - | 4 | 4 | - |
| 0061 | LA VIÑA | Rupa Rupa | 1 064 | 51 | 30 | 21 | 22 | 17 | 5 |
| 0062 | MIRAFLORES | Rupa Rupa | 1 196 | 241 | 128 | 113 | 68 | 68 | - |
| 0063 | SUNSUNSA | Rupa Rupa | 960 | 9 | 5 | 4 | 6 | 4 | 2 |
| 0064 | COPALLIN DE ARAMANGO | Rupa Rupa | 969 | 275 | 134 | 141 | 91 | 91 | - |
| 0065 | LA HERMOSA | Rupa Rupa | 1 043 | 57 | 33 | 24 | 19 | 19 | - |
| 0066 | EL LIMON | Rupa Rupa | 1 061 | 58 | 29 | 29 | 21 | 21 | - |
| 0067 | LA PALMA | Rupa Rupa | 1 018 | 77 | 42 | 35 | 26 | 26 | - |
| 0068 | NUEVO PROGRESO | Rupa Rupa | 1 266 | 44 | 25 | 19 | 19 | 17 | 2 |
| 0069 | EL PALMITO | Rupa Rupa | 1 043 | 18 | 8 | 10 | 4 | 4 | - |
| 0070 | NUEVO GUAYAQUIL | Rupa Rupa | 819 | 57 | 31 | 26 | 17 | 17 | - |
| 0071 | SAN CRISTOBAL | Rupa Rupa | 928 | 24 | 13 | 11 | 12 | 10 | 2 |
| 0072 | CAMPO BONITO | Rupa Rupa | 943 | 235 | 129 | 106 | 110 | 103 | 7 |
| 0073 | SANTA CLARA | Rupa Rupa | 1 071 | 152 | 81 | 71 | 58 | 55 | 3 |
| 0074 | MONTE SECO | Rupa Rupa | 997 | 76 | 36 | 40 | 26 | 26 | - |
| 0075 | EL PORVENIR | Rupa Rupa | 1 015 | 775 | 402 | 373 | 264 | 253 | 11 |
| 0076 | CLAVEL | Rupa Rupa | 1 402 | 40 | 19 | 21 | 17 | 12 | 5 |
| 0077 | BUENOS AIRES | Rupa Rupa | 1 108 | - | - | - | 1 | 1 | - |

| CÓDIGO | CENTROS POBLADOS | REGIÓN NATURAL (según piso altitudinal) | ALTITUD (m s.n.m.) | POBLACIÓN CENSADA | | | VIVIENDAS PARTICULARES | | |
|---|---|---|---|---|---|---|---|---|---|
| | | | | Total | Hombre | Mujer | Total | Ocupadas 1/ | Desocu-padas |
| 0078 | NUEVA ESPERANZA | Rupa Rupa | 1 205 | 108 | 57 | 51 | 35 | 34 | 1 |
| 0079 | CORAZON DE MARIA | Rupa Rupa | 1 080 | 45 | 28 | 17 | 23 | 18 | 5 |
| 0080 | NUEVO ILUCAN | Rupa Rupa | 1 198 | 65 | 35 | 30 | 19 | 15 | 4 |
| 0083 | SHAWE | Omagua | 334 | 76 | 43 | 33 | 25 | 21 | 4 |
| 0085 | CHONTAS | Rupa Rupa | 838 | 68 | 42 | 26 | 40 | 32 | 8 |
| 0086 | PALMERAS | Rupa Rupa | 1 015 | 2 | 1 | 1 | 5 | 4 | 1 |
| 0087 | PALMITO | Rupa Rupa | 608 | 8 | 4 | 4 | 4 | 4 | - |
| 0089 | EL LAUREL | Rupa Rupa | 1 213 | - | - | - | 5 | 5 | - |
| 0090 | EL EUCALIPTO | Rupa Rupa | 1 224 | - | - | - | 4 | 4 | - |
| 0091 | SANTA MARIA | Rupa Rupa | 1 056 | 15 | 7 | 8 | 9 | 9 | - |
| 0092 | EUCALIPTO PERU | Rupa Rupa | 1 373 | - | - | - | 1 | 1 | - |
| 0094 | PUERTO POMARA | Omagua | 376 | 48 | 26 | 22 | 17 | 17 | - |
| 0099 | YAMAKAI | Omagua | 293 | 9 | 5 | 4 | 4 | 4 | - |
| 0100 | VISTA ALEGRE | Rupa Rupa | 856 | 2 | 1 | 1 | 6 | 1 | 5 |
| 0101 | LA COLMENA | Rupa Rupa | 446 | 37 | 20 | 17 | 13 | 13 | - |
| 0102 | JANGALA | Rupa Rupa | 1 113 | 4 | 4 | - | 8 | 8 | - |
| 0103 | MAJUSH ENTSA | Omagua | 365 | 33 | 22 | 11 | 8 | 8 | - |
| **010203** | **DISTRITO COPALLÍN** | | | **4 595** | **2 365** | **2 230** | **1 865** | **1 706** | **159** |
| 0001 | COPALLIN | Rupa Rupa | 693 | 1 907 | 976 | 931 | 785 | 713 | 72 |
| 0002 | CAMBIO PITEC | Rupa Rupa | 1 430 | 179 | 98 | 81 | 71 | 67 | 4 |
| 0003 | CHONZA LAGUNA | Rupa Rupa | 1 151 | 150 | 70 | 80 | 63 | 56 | 7 |
| 0004 | PALMA CEDRAL | Rupa Rupa | 1 346 | 30 | 19 | 11 | 15 | 13 | 2 |
| 0005 | LA PALMA | Rupa Rupa | 1 260 | 78 | 42 | 36 | 44 | 42 | 2 |
| 0006 | SAN JOSE ALTO | Rupa Rupa | 1 279 | 51 | 23 | 28 | 24 | 21 | 3 |
| 0009 | EL PORVENIR | Rupa Rupa | 1 190 | 119 | 54 | 65 | 50 | 49 | 1 |
| 0010 | CHONZA MEDIA | Rupa Rupa | 1 014 | 32 | 16 | 16 | 11 | 9 | 2 |
| 0011 | CHONZA BAJA | Rupa Rupa | 717 | 44 | 25 | 19 | 17 | 16 | 1 |
| 0013 | SOLES | Rupa Rupa | 1 069 | 78 | 38 | 40 | 28 | 26 | 2 |
| 0014 | CAÑA BRAVA | Rupa Rupa | 1 122 | 53 | 29 | 24 | 18 | 18 | - |
| 0015 | EL YUYO | Rupa Rupa | 977 | 120 | 64 | 56 | 41 | 39 | 2 |
| 0017 | PALO GRANDE | Rupa Rupa | 887 | 71 | 35 | 36 | 33 | 31 | 2 |
| 0018 | PAN DE AZUCAR | Rupa Rupa | 998 | 156 | 80 | 76 | 52 | 47 | 5 |
| 0019 | LLUHUANA | Rupa Rupa | 966 | 583 | 309 | 274 | 218 | 201 | 17 |
| 0020 | NUEVO RETIRO (SANTA ELENA) | Rupa Rupa | 646 | 3 | 1 | 2 | 5 | 5 | - |
| 0021 | POMALCA | Rupa Rupa | 563 | 10 | 6 | 4 | 4 | 3 | 1 |
| 0023 | SANTA ANA | Rupa Rupa | 786 | 44 | 22 | 22 | 23 | 22 | 1 |
| 0024 | LA CRUZ | Rupa Rupa | 796 | 52 | 26 | 26 | 25 | 24 | 1 |
| 0025 | CHUNGUINA ALTA | Rupa Rupa | 807 | 12 | 6 | 6 | 11 | 11 | - |
| 0026 | MIRAFLORES | Rupa Rupa | 572 | 11 | 6 | 5 | 5 | 4 | 1 |
| 0027 | PALACIOS | Rupa Rupa | 499 | 73 | 40 | 33 | 34 | 30 | 4 |
| 0029 | ALENYA | Rupa Rupa | 444 | 476 | 246 | 230 | 158 | 136 | 22 |
| 0030 | CHUNGUINA BAJA | Rupa Rupa | 610 | 63 | 34 | 29 | 26 | 24 | 2 |
| 0032 | SAN ANTONIO | Rupa Rupa | 562 | 12 | 7 | 5 | 10 | 10 | - |
| 0033 | EL ROBLE | Rupa Rupa | 1 062 | 28 | 14 | 14 | 16 | 16 | - |
| 0036 | HUARANGUILLO | Rupa Rupa | 496 | 9 | 5 | 4 | 5 | 5 | - |
| 0037 | SAN ROQUE WACSON | Rupa Rupa | 536 | 40 | 17 | 23 | 19 | 17 | 2 |
| 0039 | CHOMZA LA UNION | Rupa Rupa | 1 215 | 51 | 24 | 27 | 18 | 17 | 1 |
| 0040 | LA FORTALEZA | Rupa Rupa | 1 127 | 48 | 27 | 21 | 27 | 26 | 1 |
| 0041 | OVERAL | Rupa Rupa | 535 | 12 | 6 | 6 | 9 | 8 | 1 |
| **010204** | **DISTRITO EL PARCO** | | | **1 216** | **640** | **576** | **465** | **456** | **9** |
| 0001 | EL PARCO | Rupa Rupa | 626 | 643 | 334 | 309 | 220 | 218 | 2 |
| 0002 | TOLOPAMPA | Rupa Rupa | 626 | 167 | 94 | 73 | 53 | 53 | - |
| 0003 | CHEPEN | Rupa Rupa | 661 | 124 | 64 | 60 | 45 | 45 | - |
| 0004 | TAÑUSPILLO | Rupa Rupa | 560 | 4 | 2 | 2 | 3 | 3 | - |
| 0005 | TAÑUSPE | Rupa Rupa | 616 | 44 | 21 | 23 | 18 | 18 | - |
| 0006 | PUERTO BOLIVAR | Rupa Rupa | 564 | 8 | 5 | 3 | 5 | 5 | - |
| 0007 | BUENOS AIRES | Rupa Rupa | 556 | 142 | 71 | 71 | 55 | 52 | 3 |

| CÓDIGO | CENTROS POBLADOS | REGIÓN NATURAL (según piso altitudinal) | ALTITUD (m s.n.m.) | POBLACIÓN CENSADA | | | VIVIENDAS PARTICULARES | | |
|---|---|---|---|---|---|---|---|---|---|
| | | | | Total | Hombre | Mujer | Total | Ocupadas 1/ | Desocu-padas |
| 0008 | SAN JOSE | Rupa Rupa | 716 | 71 | 41 | 30 | 37 | 36 | 1 |
| 0010 | MACACUNA | Rupa Rupa | 650 | 13 | 8 | 5 | 29 | 26 | 3 |
| **010205** | **DISTRITO IMAZA** | | | **25 162** | **12 539** | **12 623** | **7 503** | **7 189** | **314** |
| 0001 | CHIRIACO | Omagua | 317 | 2 278 | 1 115 | 1 163 | 749 | 690 | 59 |
| 0002 | ALTO TUNTUS | Rupa Rupa | 717 | 359 | 172 | 187 | 92 | 92 | - |
| 0003 | TUNTUS | Rupa Rupa | 542 | 140 | 80 | 60 | 31 | 31 | - |
| 0004 | CHICAIS | Omagua | 248 | 80 | 35 | 45 | 54 | 40 | 14 |
| 0005 | NUEVA VIDA | Omagua | 226 | 24 | 14 | 10 | 30 | 26 | 4 |
| 0006 | JEMPETS | Omagua | 237 | 43 | 21 | 22 | 13 | 13 | - |
| 0007 | SAN PABLO | Omagua | 254 | 197 | 96 | 101 | 69 | 64 | 5 |
| 0008 | CENTRO WAWIK | Omagua | 245 | 307 | 154 | 153 | 93 | 93 | - |
| 0009 | WEE | Omagua | 318 | 74 | 32 | 42 | 19 | 19 | - |
| 0010 | LISTRA | Omagua | 259 | 325 | 158 | 167 | 88 | 88 | - |
| 0011 | KUSU | Omagua | 261 | 181 | 101 | 80 | 71 | 67 | 4 |
| 0012 | CHAPI | Omagua | 249 | 197 | 102 | 95 | 56 | 56 | - |
| 0013 | SAN MATEO | Omagua | 264 | 280 | 136 | 144 | 77 | 77 | - |
| 0014 | CHIPE | Omagua | 271 | 986 | 410 | 576 | 187 | 187 | - |
| 0016 | NUMPATKAIM | Omagua | 297 | 272 | 138 | 134 | 63 | 63 | - |
| 0017 | NUEVO BELEN | Omagua | 252 | 259 | 123 | 136 | 62 | 62 | - |
| 0018 | ALAN GARCIA (TRES PUENTES) | Omagua | 302 | 36 | 16 | 20 | 17 | 17 | - |
| 0019 | COCHA VERDE | Omagua | 251 | 134 | 69 | 65 | 38 | 38 | - |
| 0020 | NUEVA ESPERANZA | Rupa Rupa | 445 | 98 | 49 | 49 | 36 | 36 | - |
| 0021 | PARAISO | Omagua | 273 | 97 | 51 | 46 | 31 | 31 | - |
| 0022 | TUPAC AMARU II | Omagua | 245 | 197 | 93 | 104 | 57 | 57 | - |
| 0023 | NUEVO HUANCABAMBA | Omagua | 269 | 130 | 67 | 63 | 39 | 37 | 2 |
| 0024 | TUPAC AMARU I | Omagua | 289 | 303 | 170 | 133 | 89 | 86 | 3 |
| 0025 | BICHANAK | Omagua | 297 | 337 | 189 | 148 | 106 | 105 | 1 |
| 0027 | WAWIKO WAWICO | Omagua | 300 | 146 | 91 | 55 | 60 | 59 | 1 |
| 0028 | SHUSHUI | Omagua | 281 | 81 | 40 | 41 | 29 | 28 | 1 |
| 0029 | CHIJA | Rupa Rupa | 585 | 59 | 24 | 35 | 12 | 10 | 2 |
| 0030 | PUMPU | Omagua | 305 | 94 | 48 | 46 | 31 | 31 | - |
| 0031 | WAJUYAK | Omagua | 270 | 152 | 74 | 78 | 47 | 45 | 2 |
| 0032 | ACHU | Rupa Rupa | 677 | 128 | 67 | 61 | 38 | 37 | 1 |
| 0033 | PAKUI | Rupa Rupa | 610 | 113 | 53 | 60 | 20 | 20 | - |
| 0034 | TUNIM | Rupa Rupa | 604 | 51 | 25 | 26 | 12 | 12 | - |
| 0035 | WAYAMPIAK (TUYANKUWAS) | Rupa Rupa | 614 | 281 | 153 | 128 | 58 | 58 | - |
| 0036 | KUCHA | Rupa Rupa | 804 | 83 | 42 | 41 | 28 | 28 | - |
| 0037 | YANAT | Rupa Rupa | 643 | 256 | 130 | 126 | 49 | 49 | - |
| 0038 | SIJIAK | Rupa Rupa | 672 | 260 | 129 | 131 | 68 | 68 | - |
| 0039 | KAMPANENTSA | Omagua | 349 | 79 | 37 | 42 | 25 | 25 | - |
| 0040 | UUT | Omagua | 285 | 145 | 72 | 73 | 41 | 41 | - |
| 0041 | BUKUIG | Omagua | 313 | 129 | 74 | 55 | 50 | 49 | 1 |
| 0042 | HUANTZA | Omagua | 306 | 250 | 117 | 133 | 65 | 65 | - |
| 0043 | DUSHID | Omagua | 312 | 136 | 70 | 66 | 48 | 48 | - |
| 0044 | PUTUIM | Omagua | 309 | 77 | 36 | 41 | 17 | 17 | - |
| 0045 | YAMAYAKAT | Omagua | 310 | 386 | 284 | 102 | 38 | 38 | - |
| 0046 | IMACITA | Omagua | 286 | 1 453 | 720 | 733 | 473 | 405 | 68 |
| 0048 | LA UNION | Omagua | 391 | 78 | 41 | 37 | 25 | 20 | 5 |
| 0049 | AGUAS TURBIAS | Omagua | 360 | 85 | 42 | 43 | 32 | 27 | 5 |
| 0050 | KUSU GRANDE | Omagua | 305 | 171 | 97 | 74 | 67 | 65 | 2 |
| 0051 | NUEVO CHOTA | Omagua | 280 | 94 | 45 | 49 | 33 | 28 | 5 |
| 0052 | NUEVO HORIZONTE | Omagua | 297 | 64 | 38 | 26 | 42 | 37 | 5 |
| 0053 | TEMASHNUM | Omagua | 298 | 442 | 215 | 227 | 138 | 138 | - |
| 0054 | KUSU KUNCHIN | Omagua | 359 | 133 | 75 | 58 | 29 | 28 | 1 |
| 0055 | KUNCHIN | Omagua | 365 | 192 | 100 | 92 | 41 | 41 | - |
| 0056 | ALTO SHIMUTAS | Omagua | 376 | 171 | 81 | 90 | 56 | 56 | - |
| 0057 | SUKUTIN | Rupa Rupa | 418 | 287 | 133 | 154 | 60 | 60 | - |
| 0058 | PAANTAM | Rupa Rupa | 411 | 81 | 40 | 41 | 19 | 16 | 3 |
| 0059 | SAN RAFAEL WINCHU | Omagua | 318 | 287 | 140 | 147 | 162 | 154 | 8 |

| CÓDIGO | CENTROS POBLADOS | REGIÓN NATURAL (según piso altitudinal) | ALTITUD (m s.n.m.) | POBLACIÓN CENSADA | | | VIVIENDAS PARTICULARES | | |
|---|---|---|---|---|---|---|---|---|---|
| | | | | Total | Hombre | Mujer | Total | Ocupadas 1/ | Desocu-padas |
| 0060 | MESONES MURO | Omagua | 278 | 517 | 291 | 226 | 159 | 155 | 4 |
| 0061 | KUSU CHICO | Omagua | 302 | 170 | 86 | 84 | 44 | 41 | 3 |
| 0062 | KUSUIM | Rupa Rupa | 540 | 88 | 41 | 47 | 18 | 18 | - |
| 0063 | BAKANTS | Rupa Rupa | 499 | 157 | 64 | 93 | 54 | 54 | - |
| 0064 | AGKUSHP | Rupa Rupa | 515 | 34 | 15 | 19 | 25 | 24 | 1 |
| 0065 | SHIMPUENTS | Rupa Rupa | 498 | 167 | 85 | 82 | 46 | 46 | - |
| 0066 | TSEGKEN | Omagua | 323 | 141 | 70 | 71 | 54 | 50 | 4 |
| 0067 | WAWAIM (TUNTUNKUS) | Omagua | 308 | 278 | 138 | 140 | 74 | 73 | 1 |
| 0068 | NUJAGKIM | Omagua | 308 | 176 | 81 | 95 | 63 | 63 | - |
| 0069 | TSAG ENTSA | Omagua | 297 | 125 | 62 | 63 | 24 | 24 | - |
| 0071 | WACHAPEA | Omagua | 299 | 407 | 208 | 199 | 85 | 85 | - |
| 0072 | NAZARETH | Omagua | 308 | 511 | 242 | 269 | 169 | 167 | 2 |
| 0074 | SAMAREN | Omagua | 299 | 116 | 54 | 62 | 27 | 27 | - |
| 0075 | YUPICUSA | Omagua | 299 | 691 | 334 | 357 | 198 | 198 | - |
| 0076 | SAN RAMON | Omagua | 281 | 331 | 169 | 162 | 74 | 70 | 4 |
| 0078 | YANGUNGA | Omagua | 316 | 69 | 27 | 42 | 20 | 20 | - |
| 0079 | PUERTO PACUY | Omagua | 308 | 124 | 64 | 60 | 53 | 46 | 7 |
| 0080 | INAYO | Omagua | 333 | 73 | 37 | 36 | 21 | 20 | 1 |
| 0081 | SHUSHUNGA | Omagua | 321 | 109 | 53 | 56 | 48 | 41 | 7 |
| 0082 | SHUSHUG | Omagua | 319 | 307 | 148 | 159 | 84 | 80 | 4 |
| 0083 | PAKUY | Omagua | 312 | 182 | 85 | 97 | 43 | 43 | - |
| 0084 | BETHEL JAYAIS | Omagua | 338 | 226 | 100 | 126 | 65 | 65 | - |
| 0085 | TUNTUNGOS | Omagua | 304 | 72 | 32 | 40 | 22 | 22 | - |
| 0086 | NUMPARQUE | Omagua | 285 | 57 | 32 | 25 | 16 | 16 | - |
| 0087 | NUMPATKAIM | Omagua | 308 | 82 | 37 | 45 | 20 | 20 | - |
| 0088 | WAWAS | Omagua | 337 | 419 | 207 | 212 | 104 | 104 | - |
| 0089 | DURAND | Omagua | 358 | 100 | 51 | 49 | 26 | 26 | - |
| 0090 | WICHIM | Rupa Rupa | 420 | 110 | 62 | 48 | 30 | 23 | 7 |
| 0091 | ALMENDRO | Rupa Rupa | 530 | 56 | 25 | 31 | 18 | 14 | 4 |
| 0092 | SUKUTIN | Rupa Rupa | 523 | 52 | 27 | 25 | 25 | 25 | - |
| 0093 | NAYUMPIN | Omagua | 308 | 79 | 33 | 46 | 22 | 22 | - |
| 0094 | TEESH | Omagua | 350 | 79 | 45 | 34 | 23 | 23 | - |
| 0096 | CHIGKANAS | Rupa Rupa | 484 | 71 | 26 | 45 | 25 | 25 | - |
| 0098 | CHINIM | Omagua | 287 | 156 | 82 | 74 | 42 | 42 | - |
| 0099 | AYAI ENTSA | Omagua | 275 | 83 | 43 | 40 | 23 | 23 | - |
| 0100 | UMUKAY | Omagua | 284 | 413 | 206 | 207 | 85 | 85 | - |
| 0101 | CURVA | Omagua | 295 | 100 | 42 | 58 | 25 | 25 | - |
| 0102 | NUEVO SALEN | Omagua | 269 | 117 | 59 | 58 | 24 | 24 | - |
| 0103 | NUEVO SAMARIA | Omagua | 278 | 94 | 52 | 42 | 31 | 31 | - |
| 0105 | TAGKE ENTSA | Omagua | 331 | 47 | 25 | 22 | 14 | 14 | - |
| 0106 | KUSU CHAPI | Omagua | 316 | 199 | 96 | 103 | 56 | 49 | 7 |
| 0107 | PAGKI | Omagua | 331 | 161 | 87 | 74 | 43 | 43 | - |
| 0108 | BOCA DE LOBO | Omagua | 397 | 69 | 31 | 38 | 25 | 17 | 8 |
| 0109 | MEENTE | Omagua | 342 | 174 | 85 | 89 | 59 | 56 | 3 |
| 0111 | VILLA HERMOSA | Omagua | 355 | 37 | 18 | 19 | 16 | 13 | 3 |
| 0112 | NAYAP | Omagua | 258 | 99 | 52 | 47 | 30 | 30 | - |
| 0113 | ACHU | Rupa Rupa | 429 | 3 | 1 | 2 | 7 | 7 | - |
| 0115 | UYAC ENTSA | Rupa Rupa | 494 | - | - | - | 5 | 5 | - |
| 0116 | CHINIM | Omagua | 360 | 156 | 77 | 79 | 38 | 36 | 2 |
| 0117 | UYUENTSA | Omagua | 326 | 53 | 26 | 27 | 13 | 13 | - |
| 0118 | UMUKAY | Omagua | 300 | 21 | 13 | 8 | 8 | 8 | - |
| 0119 | EPEMIMU | Omagua | 326 | 241 | 111 | 130 | 69 | 69 | - |
| 0120 | ALTO DAPINZA | Rupa Rupa | 452 | 46 | 26 | 20 | 14 | 14 | - |
| 0122 | VILLA RICA | Rupa Rupa | 444 | 78 | 43 | 35 | 22 | 22 | - |
| 0123 | MICHANAC | Omagua | 320 | 8 | 6 | 2 | 6 | 4 | 2 |
| 0124 | SAUNAK | Omagua | 328 | 8 | 5 | 3 | 8 | 8 | - |
| 0125 | ALTO WAWAS | Rupa Rupa | 547 | 6 | 1 | 5 | 11 | 11 | - |
| 0126 | ALTO WAWIM | Omagua | 352 | 109 | 48 | 61 | 24 | 24 | - |
| 0130 | KAYA WASHU | Omagua | 244 | 25 | 14 | 11 | 11 | 11 | - |
| 0132 | PITUG | Omagua | 273 | 40 | 20 | 20 | 28 | 15 | 13 |
| 0133 | INAYUA | Omagua | 246 | 10 | 4 | 6 | 12 | 11 | 1 |

| CÓDIGO | CENTROS POBLADOS | REGIÓN NATURAL (según piso altitudinal) | ALTITUD (m s.n.m.) | POBLACIÓN CENSADA | | | VIVIENDAS PARTICULARES | | |
|---|---|---|---|---|---|---|---|---|---|
| | | | | Total | Hombre | Mujer | Total | Ocupadas 1/ | Desocu-padas |
| 0134 | WACHINS | Omagua | 230 | 30 | 13 | 17 | 26 | 24 | 2 |
| 0136 | RIO ESCONDIDO | Omagua | 342 | 16 | 7 | 9 | 2 | 2 | - |
| 0137 | SAWI ENTSA | Rupa Rupa | 428 | 8 | 4 | 4 | 11 | 11 | - |
| 0139 | CHAYU ATMSAMU | Rupa Rupa | 543 | 17 | 8 | 9 | 14 | 14 | - |
| 0144 | UBUKAI | Omagua | 247 | 64 | 33 | 31 | 16 | 16 | - |
| 0145 | PORVENIR | Omagua | 252 | 28 | 14 | 14 | 8 | 8 | - |
| 0148 | EMAT | Omagua | 259 | 25 | 16 | 9 | 10 | 10 | - |
| 0149 | SHIJAP | Omagua | 275 | 44 | 24 | 20 | 23 | 20 | 3 |
| 0150 | AUTUKAI | Omagua | 250 | 50 | 24 | 26 | 23 | 23 | - |
| 0151 | BAKAIG KUNCHIN | Omagua | 322 | 104 | 50 | 54 | 26 | 25 | 1 |
| 0156 | JOSE JUUM | Omagua | 307 | 26 | 12 | 14 | 9 | 9 | - |
| 0159 | UCHI NAYUM | Rupa Rupa | 1 135 | 122 | 62 | 60 | 26 | 26 | - |
| 0160 | PUERTO JAYAIS | Omagua | 350 | 144 | 73 | 71 | 56 | 51 | 5 |
| 0163 | SHAUJIP | Rupa Rupa | 665 | 67 | 33 | 34 | 21 | 21 | - |
| 0164 | SUWA SHUSHUI | Omagua | 254 | 62 | 34 | 28 | 20 | 20 | - |
| 0165 | PAKUN | Omagua | 300 | 291 | 133 | 158 | 68 | 68 | - |
| 0167 | SUGKA | Rupa Rupa | 420 | 40 | 18 | 22 | 14 | 13 | 1 |
| 0168 | JEGKEM | Rupa Rupa | 899 | - | - | - | 9 | 9 | - |
| 0169 | BICHANTS | Omagua | 234 | 63 | 32 | 31 | 35 | 34 | 1 |
| 0170 | SASA | Omagua | 272 | 69 | 36 | 33 | 27 | 19 | 8 |
| 0171 | DACUITCUA/DAKUETKAU | Omagua | 240 | - | - | - | 6 | 6 | - |
| 0173 | LA PINZA | Omagua | 311 | 3 | 2 | 1 | 2 | 2 | - |
| 0174 | MARACANA | Omagua | 298 | 108 | 56 | 52 | 27 | 27 | - |
| 0175 | PARCELA NUEVO BAKISH | Omagua | 292 | 21 | 10 | 11 | 5 | 5 | - |
| 0176 | YAMAKAI WAWIK | Omagua | 260 | 93 | 46 | 47 | 34 | 34 | - |
| 0177 | YAMPIK | Rupa Rupa | 578 | 3 | 1 | 2 | 16 | 16 | - |
| 0178 | PARCELA SEPIU | Omagua | 305 | 36 | 16 | 20 | 12 | 12 | - |
| 0179 | UMPUNCHIG | Rupa Rupa | 520 | 17 | 9 | 8 | 18 | 17 | 1 |
| 0180 | NUEVA LUZ | Omagua | 250 | 40 | 18 | 22 | 14 | 14 | - |
| 0181 | JEMPE | Omagua | 301 | 139 | 76 | 63 | 49 | 48 | 1 |
| 0182 | NUEVA ALIANZA | Omagua | 283 | 166 | 74 | 92 | 61 | 60 | 1 |
| 0183 | MONTE DE LOS OLIVOS | Omagua | 271 | 105 | 62 | 43 | 27 | 27 | - |
| 0184 | TANGKAENTSA | Omagua | 251 | 70 | 32 | 38 | 26 | 26 | - |
| 0185 | WAGA ENTSA | Omagua | 290 | 100 | 44 | 56 | 22 | 22 | - |
| 0186 | DUWE | Omagua | 239 | 3 | 1 | 2 | 15 | 15 | - |
| 0188 | ALTO SHAMATA | Rupa Rupa | 780 | 68 | 36 | 32 | 14 | 14 | - |
| 0189 | INCHITUSH | Omagua | 279 | 100 | 47 | 53 | 25 | 25 | - |
| 0190 | KAYAMAS | Rupa Rupa | 746 | 72 | 35 | 37 | 15 | 15 | - |
| 0191 | PUTUNTS | Omagua | 345 | 125 | 63 | 62 | 33 | 33 | - |
| 0192 | SUWA | Omagua | 350 | 23 | 13 | 10 | 8 | 8 | - |
| 0193 | TAYUS | Rupa Rupa | 733 | 41 | 23 | 18 | 12 | 12 | - |
| 0194 | UYAI ENTSA | Rupa Rupa | 735 | 52 | 21 | 31 | 10 | 10 | - |
| **010206** | **DISTRITO LA PECA** | | | **6 260** | **3 223** | **3 037** | **2 151** | **2 048** | **103** |
| 0001 | LA PECA | Rupa Rupa | 892 | 3 081 | 1 541 | 1 540 | 1 015 | 952 | 63 |
| 0005 | MEL | Rupa Rupa | 1 010 | 103 | 52 | 51 | 33 | 32 | 1 |
| 0007 | NUEVA VICTORIA | Rupa Rupa | 457 | 173 | 89 | 84 | 71 | 64 | 7 |
| 0011 | LIMONYACO ALTO | Rupa Rupa | 587 | 58 | 32 | 26 | 21 | 20 | 1 |
| 0012 | SAN ISIDRO | Rupa Rupa | 830 | 133 | 67 | 66 | 47 | 46 | 1 |
| 0013 | UNION PROGRESO | Rupa Rupa | 790 | 86 | 45 | 41 | 35 | 32 | 3 |
| 0014 | YACUPE | Rupa Rupa | 856 | 55 | 32 | 23 | 20 | 19 | 1 |
| 0015 | NUEVO PORVENIR | Rupa Rupa | 980 | 56 | 29 | 27 | 19 | 19 | - |
| 0016 | LA PALMA | Rupa Rupa | 1 187 | 53 | 33 | 20 | 17 | 16 | 1 |
| 0017 | ARENAL | Rupa Rupa | 1 413 | 41 | 27 | 14 | 14 | 13 | 1 |
| 0018 | LALA | Rupa Rupa | 1 018 | 30 | 15 | 15 | 10 | 10 | - |
| 0019 | NUEVA FLORIDA | Rupa Rupa | 908 | 174 | 86 | 88 | 68 | 60 | 8 |
| 0020 | ARRAYAN | Rupa Rupa | 938 | 405 | 219 | 186 | 152 | 144 | 8 |
| 0021 | MIRAVALLES | Rupa Rupa | 959 | 22 | 13 | 9 | 8 | 8 | - |
| 0022 | SANTA ROSA | Rupa Rupa | 879 | 34 | 14 | 20 | 18 | 17 | 1 |
| 0024 | ACHAGUAY ALTO | Rupa Rupa | 572 | 161 | 85 | 76 | 51 | 50 | 1 |

| CÓDIGO | CENTROS POBLADOS | REGIÓN NATURAL (según piso altitudinal) | ALTITUD (m s.n.m.) | POBLACIÓN CENSADA | | | VIVIENDAS PARTICULARES | | |
|---|---|---|---|---|---|---|---|---|---|
| | | | | Total | Hombre | Mujer | Total | Ocupadas 1/ | Desocu-padas |
| 0030 | MULLUCASHE | Rupa Rupa | 837 | 117 | 65 | 52 | 38 | 38 | - |
| 0032 | CHURIACO | Rupa Rupa | 926 | 4 | 2 | 2 | 3 | 3 | - |
| 0033 | PARAISO | Rupa Rupa | 1 253 | 31 | 18 | 13 | 18 | 18 | - |
| 0034 | HUMBATE | Rupa Rupa | 1 045 | 109 | 64 | 45 | 40 | 39 | 1 |
| 0035 | CHOMZA ALTA | Rupa Rupa | 1 340 | 304 | 165 | 139 | 107 | 104 | 3 |
| 0037 | SAN LUIS | Rupa Rupa | 854 | 6 | 3 | 3 | 4 | 4 | - |
| 0038 | TRANQUILLA | Rupa Rupa | 1 027 | 27 | 14 | 13 | 13 | 13 | - |
| 0039 | EL TRIUNFO | Rupa Rupa | 1 034 | 155 | 73 | 82 | 54 | 54 | - |
| 0040 | GUAYAQUIL | Rupa Rupa | 859 | 50 | 23 | 27 | 20 | 20 | - |
| 0041 | ALMENDRAL | Rupa Rupa | 797 | 69 | 34 | 35 | 26 | 25 | 1 |
| 0042 | SAN FRANCISCO | Rupa Rupa | 734 | 439 | 227 | 212 | 138 | 137 | 1 |
| 0043 | SAN LORENZO | Rupa Rupa | 851 | 59 | 33 | 26 | 23 | 23 | - |
| 0047 | SAN JOSE DEL ARENAL | Yunga fluvial | 1 604 | 22 | 10 | 12 | 7 | 7 | - |
| 0049 | EL POTRERILLO | Rupa Rupa | 1 030 | 57 | 30 | 27 | 15 | 15 | - |
| 0054 | SHAMBO | Rupa Rupa | 825 | 17 | 9 | 8 | 7 | 7 | - |
| 0058 | SAN MARTIN | Rupa Rupa | 924 | 54 | 31 | 23 | 15 | 15 | - |
| 0059 | LA ALMENDRA | Rupa Rupa | 722 | 39 | 19 | 20 | 10 | 10 | - |
| 0060 | EL MIRADOR | Rupa Rupa | 929 | 27 | 18 | 9 | 7 | 7 | - |
| 0061 | CALINGATE | Rupa Rupa | 687 | 9 | 6 | 3 | 7 | 7 | - |
| **0103** | **PROVINCIA BONGARÁ** | | | **25 637** | **12 851** | **12 786** | **10 915** | **9 828** | **1 087** |
| **010301** | **DISTRITO JUMBILLA** | | | **1 337** | **676** | **661** | **745** | **677** | **68** |
| 0001 | JUMBILLA | Yunga fluvial | 2 081 | 1 102 | 552 | 550 | 555 | 494 | 61 |
| 0003 | PINDUC | Yunga fluvial | 1 910 | 1 | 1 | - | 1 | 1 | - |
| 0004 | TUNALTA | Yunga fluvial | 2 186 | - | - | - | 7 | 7 | - |
| 0005 | TIMBUS | Quechua | 2 404 | - | - | - | 1 | 1 | - |
| 0006 | CEBADA | Quechua | 2 304 | - | - | - | 2 | 2 | - |
| 0007 | CACHIMAYO | Yunga fluvial | 2 064 | - | - | - | 5 | 5 | - |
| 0008 | CHILLIMBAN | Yunga fluvial | 2 127 | - | - | - | 4 | 4 | - |
| 0009 | CULLPA | Yunga fluvial | 2 109 | - | - | - | 4 | 4 | - |
| 0010 | JUMPAMPA | Yunga fluvial | 2 279 | 1 | - | 1 | 9 | 9 | - |
| 0011 | DUENDE HUAICO | Quechua | 2 591 | 2 | 2 | - | 3 | 3 | - |
| 0012 | CASHUL | Quechua | 2 329 | 3 | 2 | 1 | 3 | 3 | - |
| 0013 | TISTA | Quechua | 2 467 | - | - | - | 4 | 4 | - |
| 0014 | RAHUAPAMPA | Quechua | 2 544 | - | - | - | 12 | 12 | - |
| 0015 | SAN MATEO | Quechua | 2 602 | - | - | - | 2 | 2 | - |
| 0016 | LAS PALMAS DE JUMBILLA | Quechua | 2 465 | 126 | 66 | 60 | 37 | 34 | 3 |
| 0017 | QUILLMITO | Yunga fluvial | 2 234 | 2 | 1 | 1 | 3 | 3 | - |
| 0018 | COMBOTA | Yunga fluvial | 2 255 | - | - | - | 3 | 3 | - |
| 0019 | JAUJABAMBA | Quechua | 2 727 | - | - | - | 1 | 1 | - |
| 0021 | SAMATE ALTO | Quechua | 2 594 | - | - | - | 8 | 8 | - |
| 0022 | SAMATE BAJO | Yunga fluvial | 2 110 | - | - | - | 4 | 4 | - |
| 0023 | GALERA | Quechua | 2 625 | - | - | - | 10 | 10 | - |
| 0024 | GOLON | Yunga fluvial | 1 894 | - | - | - | 7 | 7 | - |
| 0025 | CICSE | Yunga fluvial | 2 005 | 8 | 3 | 5 | 17 | 16 | 1 |
| 0026 | CANCHE | Yunga fluvial | 2 219 | - | - | - | 3 | 3 | - |
| 0027 | COMBA | Quechua | 2 332 | 1 | 1 | - | 4 | 4 | - |
| 0028 | CHORRO | Quechua | 2 567 | - | - | - | 4 | 4 | - |
| 0029 | GOCTA | Quechua | 2 515 | 1 | - | 1 | 3 | 3 | - |
| 0030 | GONSHAL | Yunga fluvial | 2 257 | - | - | - | 2 | 2 | - |
| 0031 | ROSAS PAMPAS | Yunga fluvial | 2 117 | - | - | - | 1 | 1 | - |
| 0032 | EL VERDE | Yunga fluvial | 2 164 | 90 | 48 | 42 | 26 | 23 | 3 |
| **010302** | **DISTRITO CHISQUILLA** | | | **306** | **167** | **139** | **201** | **176** | **25** |
| 0001 | CHISQUILLA | Yunga fluvial | 2 057 | 118 | 58 | 60 | 55 | 47 | 8 |
| 0003 | SEÑORIA | Yunga fluvial | 2 099 | 2 | 1 | 1 | 2 | 1 | 1 |
| 0004 | CHILAC | Yunga fluvial | 2 018 | 84 | 47 | 37 | 51 | 50 | 1 |
| 0005 | CEDRO PAMPA | Yunga fluvial | 2 085 | 4 | 2 | 2 | 4 | 4 | - |

| CÓDIGO | CENTROS POBLADOS | REGIÓN NATURAL (según piso altitudinal) | ALTITUD (m s.n.m.) | POBLACIÓN CENSADA | | | VIVIENDAS PARTICULARES | | |
|---|---|---|---|---|---|---|---|---|---|
| | | | | Total | Hombre | Mujer | Total | Ocupadas 1/ | Desocu-padas |
| 0006 | CAPILLA | Yunga fluvial | 1 992 | - | - | - | 1 | 1 | - |
| 0007 | NUEVA ALIANZA | Yunga fluvial | 1 986 | - | - | - | 1 | 1 | - |
| 0008 | CHIROSH | Yunga fluvial | 1 884 | 3 | 2 | 1 | 4 | 4 | - |
| 0009 | SANTO DOMINGO | Yunga fluvial | 1 888 | - | - | - | 1 | 1 | - |
| 0010 | CALIFORNIA | Yunga fluvial | 1 900 | 2 | 1 | 1 | 1 | 1 | - |
| 0011 | NEGROCUCHO | Yunga fluvial | 1 909 | 8 | 5 | 3 | 2 | 2 | - |
| 0012 | CALLEJON | Yunga fluvial | 1 907 | - | - | - | 1 | - | 1 |
| 0013 | NARANJAL | Yunga fluvial | 1 907 | - | - | - | 1 | 1 | - |
| 0014 | PUERTO ETEN | Yunga fluvial | 1 903 | 7 | 5 | 2 | 2 | 2 | - |
| 0015 | PUERTO EL MILAGRO | Yunga fluvial | 1 908 | 3 | 2 | 1 | 1 | 1 | - |
| 0016 | SHOTARAN | Yunga fluvial | 1 915 | 6 | 2 | 4 | 2 | 2 | - |
| 0017 | CHINCHANGO | Yunga fluvial | 1 956 | 5 | 2 | 3 | 4 | 4 | - |
| 0018 | PUERTO YURIMAGUAS | Yunga fluvial | 1 911 | 1 | - | 1 | 2 | 1 | 1 |
| 0019 | PUERTO ARTURO | Yunga fluvial | 1 951 | 3 | 1 | 2 | 3 | 3 | - |
| 0020 | TIALANGO | Yunga fluvial | 1 902 | 38 | 25 | 13 | 11 | 11 | - |
| 0021 | CONEJO | Yunga fluvial | 1 982 | - | - | - | 2 | - | 2 |
| 0022 | GALURCO | Yunga fluvial | 2 223 | - | - | - | 1 | 1 | - |
| 0023 | PAYO | Yunga fluvial | 2 274 | - | - | - | 1 | - | 1 |
| 0024 | YERBA BUENA | Yunga fluvial | 1 908 | 4 | 3 | 1 | 5 | 2 | 3 |
| 0025 | GANSO AZUL | Yunga fluvial | 2 076 | 1 | 1 | - | 1 | 1 | - |
| 0028 | LLOVAN | Quechua | 2 509 | - | - | - | 2 | 2 | - |
| 0029 | VINDA | Yunga fluvial | 1 933 | 10 | 6 | 4 | 3 | 3 | - |
| 0030 | COLA DE GONTA | Yunga fluvial | 2 137 | 3 | 1 | 2 | 2 | 2 | - |
| 0031 | TOLAPATA | Quechua | 2 806 | - | - | - | 2 | 1 | 1 |
| 0032 | COLPA | Yunga fluvial | 2 040 | - | - | - | 1 | - | 1 |
| 0033 | UJARAN | Yunga fluvial | 2 169 | - | - | - | 2 | 2 | - |
| 0034 | MONTEALEGRE | Quechua | 2 320 | - | - | - | 1 | - | 1 |
| 0036 | PUERTO NUEVO | Yunga fluvial | 1 912 | - | - | - | 1 | - | 1 |
| 0037 | QUITAYA | Quechua | 2 699 | 4 | 3 | 1 | 25 | 22 | 3 |
| 0038 | LLAMAMARCA | Yunga fluvial | 1 956 | - | - | - | 1 | 1 | - |
| 0039 | PISCUYACU | Quechua | 2 328 | - | - | - | 2 | 2 | - |
| **010303** | **DISTRITO CHURUJA** | | | **287** | **146** | **141** | **116** | **108** | **8** |
| 0001 | CHURUJA | Rupa Rupa | 1 399 | 277 | 140 | 137 | 102 | 99 | 3 |
| 0002 | VELAPATA | Rupa Rupa | 1 494 | - | - | - | 2 | 2 | - |
| 0003 | LA LAGUNA | Rupa Rupa | 1 172 | - | - | - | 3 | 3 | - |
| 0004 | BALCOMPATA | Yunga fluvial | 1 503 | 6 | 3 | 3 | 2 | 2 | - |
| 0006 | TINTA MURO | Yunga fluvial | 1 531 | - | - | - | 3 | - | 3 |
| 0007 | VISTA HERMOSA | Rupa Rupa | 1 437 | - | - | - | 1 | - | 1 |
| 0008 | SAN MIGUEL DE ZUTAMAL | Rupa Rupa | 1 396 | 3 | 2 | 1 | 1 | 1 | - |
| 0009 | EL POYO | Yunga fluvial | 1 732 | 1 | 1 | - | 2 | 1 | 1 |
| **010304** | **DISTRITO COROSHA** | | | **772** | **388** | **384** | **319** | **315** | **4** |
| 0001 | COROSHA | Yunga fluvial | 2 297 | 77 | 36 | 41 | 35 | 31 | 4 |
| 0004 | LEGIA | Yunga fluvial | 1 770 | 11 | 5 | 6 | 8 | 8 | - |
| 0005 | MIRAFLORES | Yunga fluvial | 1 900 | 3 | 2 | 1 | 1 | 1 | - |
| 0009 | NARANJITOS | Yunga fluvial | 1 782 | 3 | 1 | 2 | 1 | 1 | - |
| 0010 | CRUCE | Yunga fluvial | 1 815 | 7 | 3 | 4 | 5 | 5 | - |
| 0011 | SARGENTO LORES | Yunga fluvial | 1 848 | 1 | - | 1 | 1 | 1 | - |
| 0012 | GOQUETE | Yunga fluvial | 1 857 | 21 | 14 | 7 | 8 | 8 | - |
| 0013 | IGLESIAPAMPA | Yunga fluvial | 1 820 | 1 | 1 | - | 1 | 1 | - |
| 0016 | CHIRITA | Yunga fluvial | 1 838 | 8 | 4 | 4 | 3 | 3 | - |
| 0017 | BEIRUT | Yunga fluvial | 1 901 | 496 | 249 | 247 | 179 | 179 | - |
| 0018 | QUEBRADA HONDA | Yunga fluvial | 2 013 | 6 | 2 | 4 | 3 | 3 | - |
| 0022 | ASERRADERO BEIRUT | Yunga fluvial | 2 047 | - | - | - | 1 | 1 | - |
| 0023 | LA CHORRERA | Yunga fluvial | 2 059 | 17 | 10 | 7 | 7 | 7 | - |
| 0025 | GONCHILLO | Yunga fluvial | 2 140 | 5 | 3 | 2 | 2 | 2 | - |
| 0026 | LA BANDA | Yunga fluvial | 1 954 | 25 | 11 | 14 | 30 | 30 | - |
| 0027 | USHUM | Yunga fluvial | 2 053 | - | - | - | 1 | 1 | - |

| CÓDIGO | CENTROS POBLADOS | REGIÓN NATURAL (según piso altitudinal) | ALTITUD (m s.n.m.) | POBLACIÓN CENSADA | | | VIVIENDAS PARTICULARES | | |
|---|---|---|---|---|---|---|---|---|---|
| | | | | Total | Hombre | Mujer | Total | Ocupadas 1/ | Desocu-padas |
| 0028 | PUNTA | Yunga fluvial | 2 226 | 41 | 23 | 18 | 19 | 19 | - |
| 0031 | SANTA CRUZ | Yunga fluvial | 1 910 | 2 | 1 | 1 | 2 | 2 | - |
| 0034 | PUEBLO JOVEN | Yunga fluvial | 1 873 | 48 | 23 | 25 | 12 | 12 | - |
| **010305** | **DISTRITO CUISPES** | | | **669** | **316** | **353** | **510** | **494** | **16** |
| 0001 | CUISPES | Yunga fluvial | 1 912 | 369 | 164 | 205 | 231 | 217 | 14 |
| 0003 | CAMBULLI | Yunga fluvial | 1 861 | 21 | 10 | 11 | 9 | 9 | - |
| 0004 | COLMENA | Yunga fluvial | 1 865 | 48 | 22 | 26 | 20 | 20 | - |
| 0005 | FANRE | Yunga fluvial | 1 802 | 102 | 52 | 50 | 36 | 36 | - |
| 0006 | TINGO | Yunga fluvial | 1 762 | 5 | 4 | 1 | 12 | 11 | 1 |
| 0007 | AUDIENCIA | Yunga fluvial | 1 830 | - | - | - | 5 | 5 | - |
| 0008 | PORVENIR | Yunga fluvial | 1 564 | 33 | 17 | 16 | 21 | 21 | - |
| 0009 | PIZARRO | Rupa Rupa | 1 458 | 41 | 19 | 22 | 23 | 22 | 1 |
| 0011 | HUARANGOPATA | Yunga fluvial | 1 683 | - | - | - | 5 | 5 | - |
| 0012 | GOCMA | Yunga fluvial | 1 794 | 1 | 1 | - | 8 | 8 | - |
| 0014 | RAMOS | Yunga fluvial | 1 596 | - | - | - | 6 | 6 | - |
| 0016 | CHACMA | Yunga fluvial | 1 703 | - | - | - | 8 | 8 | - |
| 0017 | MITOPAMPA | Rupa Rupa | 1 393 | 4 | 1 | 3 | 12 | 12 | - |
| 0018 | SAN FRANCISCO | Yunga fluvial | 1 595 | - | - | - | 4 | 4 | - |
| 0019 | HUALULO | Yunga fluvial | 2 052 | 4 | 3 | 1 | 11 | 11 | - |
| 0020 | COCAPAMPA | Yunga fluvial | 1 767 | 11 | 7 | 4 | 16 | 16 | - |
| 0021 | TAYAPAMPA | Yunga fluvial | 1 517 | - | - | - | 4 | 4 | - |
| 0022 | POTRERO | Yunga fluvial | 1 798 | - | - | - | 9 | 9 | - |
| 0023 | LA JALCA | Quechua | 2 757 | 29 | 15 | 14 | 34 | 34 | - |
| 0024 | BATAN | Yunga fluvial | 2 112 | - | - | - | 8 | 8 | - |
| 0025 | CUCHAPAMPA | Yunga fluvial | 2 232 | - | - | - | 5 | 5 | - |
| 0026 | PALMITO | Quechua | 2 400 | 1 | 1 | - | 15 | 15 | - |
| 0027 | CEDRO PAMPA | Quechua | 2 699 | - | - | - | 8 | 8 | - |
| **010306** | **DISTRITO FLORIDA** | | | **5 999** | **2 995** | **3 004** | **2 492** | **2 117** | **375** |
| 0001 | FLORIDA (POMACOCHAS) | Yunga fluvial | 2 250 | 3 739 | 1 842 | 1 897 | 1 215 | 1 086 | 129 |
| 0002 | SAN JOSE | Quechua | 2 330 | 114 | 64 | 50 | 59 | 45 | 14 |
| 0004 | MOICELA | Yunga fluvial | 2 077 | 9 | 3 | 6 | 34 | 18 | 16 |
| 0005 | CUIBAL | Yunga fluvial | 2 203 | 31 | 18 | 13 | 41 | 18 | 23 |
| 0006 | EL PORVENIR | Yunga fluvial | 2 260 | 296 | 148 | 148 | 107 | 99 | 8 |
| 0007 | SAN LORENZO | Quechua | 2 702 | 135 | 70 | 65 | 84 | 62 | 22 |
| 0008 | PALCA | Yunga fluvial | 1 687 | 10 | 4 | 6 | 19 | 19 | - |
| 0010 | CUCHQUIYACO | Yunga fluvial | 2 258 | - | - | - | 10 | 7 | 3 |
| 0011 | KILA | Quechua | 2 430 | - | - | - | 30 | 11 | 19 |
| 0013 | JINCHICA | Yunga fluvial | 2 297 | 4 | 1 | 3 | 21 | 11 | 10 |
| 0014 | LEVANTO | Quechua | 2 469 | 6 | 2 | 4 | 25 | 14 | 11 |
| 0015 | MIRAFLORES DE LEVANTO | Quechua | 2 516 | 130 | 71 | 59 | 47 | 47 | - |
| 0016 | NUEVO GUALULO | Quechua | 2 417 | 455 | 234 | 221 | 179 | 160 | 19 |
| 0017 | SAN FELIPE | Quechua | 2 388 | - | - | - | 8 | 8 | - |
| 0018 | FICHAC | Quechua | 2 307 | 162 | 88 | 74 | 60 | 57 | 3 |
| 0019 | EL CHIDO | Quechua | 2 301 | 79 | 43 | 36 | 38 | 34 | 4 |
| 0020 | CHIRON | Quechua | 2 374 | 6 | 1 | 5 | 5 | 4 | 1 |
| 0022 | CARRERA | Yunga fluvial | 1 834 | 198 | 90 | 108 | 119 | 103 | 16 |
| 0023 | PACHE | Yunga fluvial | 1 639 | 28 | 13 | 15 | 25 | 23 | 2 |
| 0027 | PEÑA BLANCA | Quechua | 2 788 | 19 | 10 | 9 | 9 | 9 | - |
| 0030 | VISTA FLORIDA | Quechua | 2 374 | 145 | 72 | 73 | 67 | 51 | 16 |
| 0031 | RILLJO | Yunga fluvial | 2 266 | 1 | - | 1 | 6 | 5 | 1 |
| 0032 | TICULCA | Quechua | 2 472 | 13 | 6 | 7 | 16 | 14 | 2 |
| 0033 | GONGONA | Quechua | 2 493 | 12 | 6 | 6 | 9 | 5 | 4 |
| 0034 | CORAZON YACU | Quechua | 2 497 | - | - | - | 18 | 9 | 9 |
| 0035 | TACALA | Quechua | 2 483 | 1 | - | 1 | 6 | 5 | 1 |
| 0036 | LAPA | Quechua | 2 463 | 20 | 9 | 11 | 21 | 17 | 4 |
| 0037 | SAN ANTOÑO | Quechua | 2 537 | 7 | 3 | 4 | 19 | 14 | 5 |
| 0038 | MORALLAN | Quechua | 2 516 | 1 | - | 1 | 5 | 2 | 3 |

| CÓDIGO | CENTROS POBLADOS | REGIÓN NATURAL (según piso altitudinal) | ALTITUD (m s.n.m.) | POBLACIÓN CENSADA | | | VIVIENDAS PARTICULARES | | |
|---|---|---|---|---|---|---|---|---|---|
| | | | | Total | Hombre | Mujer | Total | Ocupadas 1/ | Desocu-padas |
| 0040 | TIALANGO | Quechua | 2 529 | - | - | - | 6 | 4 | 2 |
| 0041 | CANGREJAL | Quechua | 2 319 | 55 | 36 | 19 | 19 | 19 | - |
| 0042 | VEINTISIETE | Yunga fluvial | 2 246 | 86 | 43 | 43 | 38 | 29 | 9 |
| 0043 | HUEMBO | Yunga fluvial | 2 220 | 13 | 8 | 5 | 9 | 9 | - |
| 0044 | PUENTECHIDO | Quechua | 3 042 | 32 | 18 | 14 | 9 | 8 | 1 |
| 0045 | PUEBLO LIBRE | Quechua | 2 532 | - | - | - | 3 | 1 | 2 |
| 0046 | KETPO | Quechua | 2 512 | 1 | - | 1 | 7 | 4 | 3 |
| 0047 | INDUSTRIAL | Quechua | 2 499 | 2 | 1 | 1 | 6 | 3 | 3 |
| 0048 | GOGMA | Quechua | 2 346 | 2 | 1 | 1 | 10 | 8 | 2 |
| 0049 | CHAQUIL | Rupa Rupa | 1 497 | 86 | 42 | 44 | 36 | 34 | 2 |
| 0050 | NUEVO PERLAMAYO | Quechua | 2 382 | 6 | 3 | 3 | 2 | 2 | - |
| 0051 | PAMPA HERMOSA | Yunga fluvial | 2 270 | 18 | 6 | 12 | 11 | 9 | 2 |
| 0053 | VISTA ALEGRE | Quechua | 2 662 | 77 | 39 | 38 | 34 | 30 | 4 |
| **010307** | **DISTRITO JAZÁN** | | | **7 580** | **3 829** | **3 751** | **2 721** | **2 415** | **306** |
| 0001 | PEDRO RUIZ GALLO | Rupa Rupa | 1 342 | 5 361 | 2 711 | 2 650 | 1 769 | 1 599 | 170 |
| 0002 | CORONTOCHACA | Rupa Rupa | 1 243 | 2 | 2 | - | 7 | 7 | - |
| 0005 | VILLA ERNESTINA | Rupa Rupa | 1 337 | - | - | - | 2 | 2 | - |
| 0006 | NUEVA ESPERANZA | Rupa Rupa | 1 317 | 15 | 7 | 8 | 6 | 4 | 2 |
| 0008 | SAN JUAN DE TUNI | Yunga fluvial | 1 573 | 3 | 2 | 1 | 7 | 6 | 1 |
| 0009 | SUYUBAMBA | Rupa Rupa | 1 413 | 377 | 181 | 196 | 150 | 129 | 21 |
| 0010 | EL EDEN | Rupa Rupa | 1 362 | 187 | 100 | 87 | 68 | 65 | 3 |
| 0016 | CHOSGON | Yunga fluvial | 1 793 | 646 | 331 | 315 | 254 | 238 | 16 |
| 0022 | SAN JERONIMO | Rupa Rupa | 1 358 | 6 | 3 | 3 | 7 | 6 | 1 |
| 0023 | SEÑOR DE LOS MILAGROS | Rupa Rupa | 1 387 | 131 | 67 | 64 | 48 | 44 | 4 |
| 0028 | SAN JERONIMO | Yunga fluvial | 2 192 | 399 | 199 | 200 | 139 | 128 | 11 |
| 0029 | ALUMBRE | Rupa Rupa | 1 456 | 37 | 21 | 16 | 17 | 17 | - |
| 0030 | PALO SECO | Rupa Rupa | 1 344 | 76 | 40 | 36 | 49 | 31 | 18 |
| 0031 | GOSHCATA | Yunga fluvial | 1 646 | 1 | 1 | - | 5 | 1 | 4 |
| 0032 | DONCE | Rupa Rupa | 1 380 | 56 | 23 | 33 | 41 | 22 | 19 |
| 0033 | CUCHULIA | Rupa Rupa | 1 468 | 83 | 46 | 37 | 43 | 36 | 7 |
| 0034 | LA UNION | Yunga fluvial | 1 787 | 24 | 10 | 14 | 14 | 12 | 2 |
| 0039 | LA JUNTA | Yunga fluvial | 1 686 | 13 | 6 | 7 | 9 | 8 | 1 |
| 0052 | PEDRO RUIZ | Rupa Rupa | 1 353 | 7 | 3 | 4 | 3 | 2 | 1 |
| 0053 | COX | Yunga fluvial | 1 955 | 6 | 4 | 2 | 6 | 4 | 2 |
| 0054 | CANCHARHUICO | Yunga fluvial | 1 614 | - | - | - | 5 | - | 5 |
| 0055 | LIMA PAMPA | Rupa Rupa | 1 446 | 88 | 43 | 45 | 33 | 24 | 9 |
| 0056 | SEÑOR DE GUALAMITA | Rupa Rupa | 1 328 | 36 | 15 | 21 | 14 | 13 | 1 |
| 0057 | SANTA ROSA | Rupa Rupa | 1 405 | 5 | 4 | 1 | 1 | 1 | - |
| 0059 | NUEVA COLOMBIA | Yunga fluvial | 1 709 | - | - | - | 9 | 6 | 3 |
| 0061 | NUEVA UNION | Yunga fluvial | 1 739 | 21 | 10 | 11 | 15 | 10 | 5 |
| **010308** | **DISTRITO RECTA** | | | **208** | **108** | **100** | **104** | **102** | **2** |
| 0001 | RECTA | Yunga fluvial | 2 166 | 59 | 26 | 33 | 31 | 30 | 1 |
| 0002 | MOLLENA | Yunga fluvial | 2 138 | 2 | 1 | 1 | 3 | 3 | - |
| 0003 | SECRETO | Yunga fluvial | 2 145 | - | - | - | 2 | 2 | - |
| 0005 | CHAUPI CRUZ | Yunga fluvial | 2 231 | 4 | 2 | 2 | 4 | 4 | - |
| 0006 | TEATA | Quechua | 2 434 | 21 | 14 | 7 | 12 | 11 | 1 |
| 0008 | HUANSHO | Yunga fluvial | 2 149 | 12 | 7 | 5 | 7 | 7 | - |
| 0009 | JEPA | Yunga fluvial | 2 200 | 8 | 5 | 3 | 3 | 3 | - |
| 0010 | PUEBLO NUEVO | Quechua | 2 520 | 17 | 8 | 9 | 6 | 6 | - |
| 0011 | HUANTA | Yunga fluvial | 2 159 | 1 | 1 | - | 1 | 1 | - |
| 0012 | CHUELTA | Yunga fluvial | 2 279 | 81 | 42 | 39 | 33 | 33 | - |
| 0015 | CUIMBE | Quechua | 2 458 | 3 | 2 | 1 | 2 | 2 | - |
| **010309** | **DISTRITO SAN CARLOS** | | | **489** | **249** | **240** | **291** | **271** | **20** |
| 0001 | SAN CARLOS | Yunga fluvial | 1 942 | 354 | 172 | 182 | 138 | 138 | - |
| 0002 | HUASURCO | Yunga fluvial | 2 185 | 1 | 1 | - | 11 | 7 | 4 |

| CÓDIGO | CENTROS POBLADOS | REGIÓN NATURAL (según piso altitudinal) | ALTITUD (m s.n.m.) | POBLACIÓN CENSADA | | | VIVIENDAS PARTICULARES | | |
|---|---|---|---|---|---|---|---|---|---|
| | | | | Total | Hombre | Mujer | Total | Ocupadas 1/ | Desocu-padas |
| 0003 | TACALA | Yunga fluvial | 2 082 | 1 | 1 | - | 11 | 8 | 3 |
| 0004 | CONEJO | Yunga fluvial | 1 901 | 11 | 7 | 4 | 9 | 8 | 1 |
| 0005 | POYO (HOYAPATA) | Yunga fluvial | 2 021 | 2 | 1 | 1 | 18 | 15 | 3 |
| 0006 | COMBUCA (COMBOCA) | Yunga fluvial | 1 834 | 7 | 3 | 4 | 4 | 4 | - |
| 0009 | PALAC | Yunga fluvial | 1 746 | 9 | 4 | 5 | 9 | 9 | - |
| 0011 | COCATA | Yunga fluvial | 1 953 | 27 | 15 | 12 | 14 | 12 | 2 |
| 0012 | CURÑURCO | Yunga fluvial | 1 922 | 7 | 5 | 2 | 9 | 8 | 1 |
| 0013 | QUINGOYACO | Yunga fluvial | 2 135 | 1 | - | 1 | 10 | 7 | 3 |
| 0014 | HIERBA BUENA | Yunga fluvial | 2 200 | 14 | 8 | 6 | 10 | 10 | - |
| 0016 | LA VILLA | Yunga fluvial | 1 557 | 26 | 11 | 15 | 12 | 12 | - |
| 0017 | CANTA | Yunga fluvial | 1 847 | 11 | 7 | 4 | 6 | 6 | - |
| 0018 | CHURPATA | Yunga fluvial | 1 843 | 3 | 3 | - | 3 | 3 | - |
| 0019 | MARICUCHO | Yunga fluvial | 2 015 | 5 | 3 | 2 | 16 | 13 | 3 |
| 0020 | PERCHA | Quechua | 2 372 | 4 | 4 | - | 4 | 4 | - |
| 0021 | PUMARMACUNAN | Quechua | 2 620 | 1 | 1 | - | 5 | 5 | - |
| 0022 | SHASHA | Quechua | 2 751 | 5 | 3 | 2 | 2 | 2 | - |
| **010310** | **DISTRITO SHIPASBAMBA** | | | **1 539** | **780** | **759** | **584** | **552** | **32** |
| 0001 | SHIPASBAMBA | Yunga fluvial | 1 668 | 801 | 389 | 412 | 294 | 271 | 23 |
| 0002 | LA UNION | Quechua | 2 623 | 90 | 41 | 49 | 29 | 29 | - |
| 0009 | ALVA | Rupa Rupa | 1 478 | 29 | 15 | 14 | 15 | 15 | - |
| 0010 | FLORIDA | Yunga fluvial | 1 822 | 122 | 69 | 53 | 39 | 39 | - |
| 0011 | COMBOCA | Rupa Rupa | 1 258 | 137 | 85 | 52 | 49 | 49 | - |
| 0012 | SAN JUAN DE SALINAS | Rupa Rupa | 1 302 | 89 | 39 | 50 | 74 | 66 | 8 |
| 0013 | FLORIDA | Yunga fluvial | 2 111 | 7 | 5 | 2 | 5 | 5 | - |
| 0015 | SHILAC DE FLORIDA | Yunga fluvial | 1 970 | 18 | 10 | 8 | 7 | 7 | - |
| 0018 | NUEVO CUMBA | Yunga fluvial | 2 090 | 118 | 61 | 57 | 32 | 32 | - |
| 0019 | SAN PABLO | Yunga fluvial | 2 043 | - | - | - | 2 | 2 | - |
| 0022 | EL PARAISO | Rupa Rupa | 1 415 | 26 | 11 | 15 | 16 | 15 | 1 |
| 0024 | GOCA | Yunga fluvial | 2 164 | 14 | 5 | 9 | 9 | 9 | - |
| 0026 | BALZAPATA | Quechua | 2 351 | 88 | 50 | 38 | 13 | 13 | - |
| **010311** | **DISTRITO VALERA** | | | **874** | **431** | **443** | **399** | **369** | **30** |
| 0001 | VALERA (SAN PABLO) | Yunga fluvial | 1 928 | 285 | 153 | 132 | 140 | 131 | 9 |
| 0004 | NUEVO HORIZONTE | Rupa Rupa | 1 420 | 151 | 71 | 80 | 65 | 58 | 7 |
| 0005 | MATIAZA RIMACHI | Rupa Rupa | 1 420 | 28 | 12 | 16 | 21 | 19 | 2 |
| 0006 | CIERRAMPAN | Yunga fluvial | 1 582 | 1 | - | 1 | 1 | 1 | - |
| 0007 | COCACHIMBA | Yunga fluvial | 1 805 | 197 | 91 | 106 | 70 | 68 | 2 |
| 0008 | SANTA CRUZ | Yunga fluvial | 1 957 | 24 | 13 | 11 | 7 | 6 | 1 |
| 0009 | HUAYRATICANA | Yunga fluvial | 1 963 | 6 | 3 | 3 | 5 | 5 | - |
| 0010 | LA COCA | Yunga fluvial | 1 885 | 113 | 52 | 61 | 43 | 41 | 2 |
| 0011 | TINGORBAMBA | Yunga fluvial | 1 528 | 25 | 12 | 13 | 16 | 14 | 2 |
| 0013 | CHAMANA | Yunga fluvial | 1 707 | 5 | 4 | 1 | 6 | 6 | - |
| 0015 | BALCHO | Yunga fluvial | 1 588 | - | - | - | 1 | 1 | - |
| 0016 | LA FILA | Yunga fluvial | 1 654 | 3 | 2 | 1 | 2 | 2 | - |
| 0017 | MENDOZA | Yunga fluvial | 1 712 | 4 | 3 | 1 | 2 | 2 | - |
| 0018 | COLOMBIA | Yunga fluvial | 1 869 | 5 | 1 | 4 | 1 | 1 | - |
| 0019 | HUARANGAL | Yunga fluvial | 1 794 | - | - | - | 1 | 1 | - |
| 0020 | COCAHUAYCO | Rupa Rupa | 1 459 | 27 | 14 | 13 | 18 | 13 | 5 |
| **010312** | **DISTRITO YAMBRASBAMBA** | | | **5 577** | **2 766** | **2 811** | **2 433** | **2 232** | **201** |
| 0001 | YAMBRASBAMBA | Yunga fluvial | 1 887 | 712 | 355 | 357 | 247 | 221 | 26 |
| 0002 | EL PROGRESO | Yunga fluvial | 2 084 | 724 | 341 | 383 | 372 | 345 | 27 |
| 0003 | BUENOS AIRES | Yunga fluvial | 1 896 | 763 | 368 | 395 | 352 | 315 | 37 |
| 0004 | ALTO NIEVA | Yunga fluvial | 1 890 | 19 | 10 | 9 | 12 | 12 | - |
| 0005 | VISTA ALEGRE | Yunga fluvial | 2 246 | 86 | 46 | 40 | 26 | 23 | 3 |
| 0006 | OSO PERDIDO | Yunga fluvial | 2 138 | 50 | 27 | 23 | 27 | 20 | 7 |
| 0007 | EL DORADO | Yunga fluvial | 2 089 | 41 | 20 | 21 | 30 | 29 | 1 |

| CÓDIGO | CENTROS POBLADOS | REGIÓN NATURAL (según piso altitudinal) | ALTITUD (m s.n.m.) | POBLACIÓN CENSADA | | | VIVIENDAS PARTICULARES | | |
|---|---|---|---|---|---|---|---|---|---|
| | | | | Total | Hombre | Mujer | Total | Ocupadas 1/ | Desocu-padas |
| 0008 | LA UNION | Yunga fluvial | 1 982 | 102 | 52 | 50 | 46 | 37 | 9 |
| 0009 | SANTA ROSA | Yunga fluvial | 2 057 | 56 | 28 | 28 | 20 | 20 | - |
| 0011 | EL TRIUNFO | Yunga fluvial | 2 060 | - | - | - | 13 | 12 | 1 |
| 0012 | PERLA DEL IMAZA | Yunga fluvial | 1 822 | 291 | 154 | 137 | 95 | 92 | 3 |
| 0013 | SANTA ROSA | Yunga fluvial | 2 168 | 257 | 130 | 127 | 70 | 65 | 5 |
| 0014 | AGUA DULCE | Yunga fluvial | 2 032 | 249 | 116 | 133 | 93 | 79 | 14 |
| 0015 | ARENISCA | Yunga fluvial | 2 026 | 69 | 39 | 30 | 20 | 20 | - |
| 0016 | LA FLORIDA | Yunga fluvial | 2 095 | 274 | 138 | 136 | 92 | 83 | 9 |
| 0017 | LA ESPERANZA | Yunga fluvial | 2 011 | 159 | 68 | 91 | 70 | 65 | 5 |
| 0018 | MIRAFLORES | Yunga fluvial | 2 128 | 154 | 75 | 79 | 57 | 48 | 9 |
| 0019 | SHATUCA | Yunga fluvial | 2 022 | - | - | - | 6 | 5 | 1 |
| 0021 | CANJO | Yunga fluvial | 1 966 | 179 | 92 | 87 | 79 | 75 | 4 |
| 0022 | GUPITE | Yunga fluvial | 2 033 | - | - | - | 10 | 5 | 5 |
| 0023 | PEÑA BLANCA | Quechua | 2 729 | 3 | 1 | 2 | 13 | 13 | - |
| 0025 | SAN RAMON | Yunga fluvial | 1 967 | 2 | 2 | - | 11 | 8 | 3 |
| 0026 | LAS MINAS | Yunga fluvial | 2 205 | 1 | - | 1 | 3 | 3 | - |
| 0028 | CALIFORNIA | Yunga fluvial | 2 081 | 9 | 3 | 6 | 3 | 3 | - |
| 0029 | SICHOCA | Yunga fluvial | 1 793 | 61 | 32 | 29 | 21 | 18 | 3 |
| 0030 | CORTE CERRADO | Yunga fluvial | 1 806 | 82 | 39 | 43 | 31 | 31 | - |
| 0031 | TICABAMBA | Yunga fluvial | 1 839 | 17 | 9 | 8 | 8 | 6 | 2 |
| 0032 | TAMBILLO | Yunga fluvial | 2 058 | 129 | 70 | 59 | 62 | 57 | 5 |
| 0034 | TOLA | Yunga fluvial | 1 889 | 1 | - | 1 | 17 | 17 | - |
| 0035 | YAMBRAS | Yunga fluvial | 1 956 | 1 | 1 | - | 15 | 15 | - |
| 0036 | SHUCAYACU | Yunga fluvial | 1 748 | 181 | 81 | 100 | 86 | 82 | 4 |
| 0037 | PUENTE VILCANIZA | Yunga fluvial | 1 700 | 43 | 15 | 28 | 35 | 33 | 2 |
| 0038 | COPAL | Quechua | 2 600 | - | - | - | 1 | 1 | - |
| 0039 | VILCANIZA | Yunga fluvial | 1 702 | 300 | 154 | 146 | 105 | 97 | 8 |
| 0040 | EL MOLINO | Yunga fluvial | 1 738 | 3 | 1 | 2 | 6 | 6 | - |
| 0041 | COCACHACRA | Yunga fluvial | 1 740 | 3 | 2 | 1 | 3 | 3 | - |
| 0042 | DENCHE | Yunga fluvial | 1 740 | 4 | 1 | 3 | 4 | 4 | - |
| 0043 | PUNTO AZUL | Yunga fluvial | 1 757 | 10 | 7 | 3 | 6 | 6 | - |
| 0044 | VILLA HERMOSA | Rupa Rupa | 1 487 | 57 | 33 | 24 | 44 | 44 | - |
| 0045 | CUAMBO | Yunga fluvial | 2 020 | 20 | 10 | 10 | 9 | 8 | 1 |
| 0046 | JALCA | Yunga fluvial | 2 198 | 9 | 6 | 3 | 7 | 7 | - |
| 0047 | GOCA | Yunga fluvial | 1 753 | 22 | 12 | 10 | 25 | 21 | 4 |
| 0048 | ROCAFUERTE | Yunga fluvial | 1 860 | 17 | 9 | 8 | 11 | 11 | - |
| 0051 | PUENTE YAMBRAS | Yunga fluvial | 1 738 | 6 | 3 | 3 | 8 | 8 | - |
| 0052 | EL PORVENIR | Yunga fluvial | 1 771 | 5 | 3 | 2 | 13 | 13 | - |
| 0054 | PERLA MAYO | Quechua | 2 391 | 176 | 90 | 86 | 47 | 44 | 3 |
| 0055 | FLOR DEL VALLE | Yunga fluvial | 1 544 | 24 | 14 | 10 | 18 | 18 | - |
| 0056 | SAN JOSE | Yunga fluvial | 2 063 | 152 | 82 | 70 | 44 | 44 | - |
| 0057 | NUEVO EDEN | Rupa Rupa | 1 433 | 22 | 12 | 10 | 29 | 29 | - |
| 0058 | NUEVO PARAISO | Yunga fluvial | 1 536 | 32 | 15 | 17 | 11 | 11 | - |
| **0104** | **PROVINCIA CONDORCANQUI** | | | **42 470** | **21 070** | **21 400** | **12 269** | **11 140** | **1 129** |
| **010401** | **DISTRITO NIEVA** | | | **18 626** | **9 316** | **9 310** | **6 353** | **5 501** | **852** |
| 0001 | SANTA MARIA DE NIEVA | Omagua | 189 | 2 510 | 1 240 | 1 270 | 653 | 571 | 82 |
| 0002 | KUSUMATAK | Omagua | 294 | 90 | 43 | 47 | 22 | 22 | - |
| 0003 | PUNTON WAJAL | Omagua | 188 | 24 | 12 | 12 | 11 | 7 | 4 |
| 0004 | TSAMAJAIN | Omagua | 181 | 79 | 34 | 45 | 24 | 24 | - |
| 0005 | SAASA | Omagua | 325 | 118 | 56 | 62 | 46 | 46 | - |
| 0006 | DATEM ENTSA | Omagua | 217 | 68 | 32 | 36 | 17 | 17 | - |
| 0007 | ATSAKUS | Omagua | 192 | 316 | 161 | 155 | 88 | 85 | 3 |
| 0008 | BAJO PUPUNTAS | Omagua | 198 | 116 | 61 | 55 | 50 | 29 | 21 |
| 0009 | YUMINGKUS | Omagua | 222 | 349 | 175 | 174 | 111 | 102 | 9 |
| 0011 | PUMPUSHAK | Omagua | 236 | 86 | 39 | 47 | 29 | 27 | 2 |
| 0012 | ALTO KUIT | Omagua | 218 | 103 | 51 | 52 | 56 | 48 | 8 |
| 0013 | KASHAK | Omagua | 175 | 135 | 68 | 67 | 37 | 37 | - |
| 0015 | BASHUTAK | Omagua | 191 | 97 | 50 | 47 | 37 | 27 | 10 |

| CÓDIGO | CENTROS POBLADOS | REGIÓN NATURAL (según piso altitudinal) | ALTITUD (m s.n.m.) | POBLACIÓN CENSADA | | | VIVIENDAS PARTICULARES | | |
|---|---|---|---|---|---|---|---|---|---|
| | | | | Total | Hombre | Mujer | Total | Ocupadas 1/ | Desocu-padas |
| 0016 | IDEAL | Omagua | 179 | 22 | 14 | 8 | 5 | 5 | - |
| 0017 | BARRANQUITA | Omagua | 216 | 20 | 14 | 6 | 10 | 10 | - |
| 0018 | NUEVO KUITH | Omagua | 210 | 122 | 49 | 73 | 38 | 38 | - |
| 0019 | JOSE TAIJIM | Omagua | 220 | 12 | 4 | 8 | 3 | 3 | - |
| 0020 | PUJUPAT | Omagua | 183 | 42 | 21 | 21 | 19 | 19 | - |
| 0021 | CHAPIZA | Omagua | 192 | 21 | 9 | 12 | 20 | 4 | 16 |
| 0022 | MIRAFLORES | Omagua | 360 | 22 | 16 | 6 | 8 | 8 | - |
| 0023 | NUEVO CHANCAY | Omagua | 214 | 5 | 2 | 3 | 2 | 2 | - |
| 0024 | BAJO CANAMPA | Omagua | 200 | 197 | 92 | 105 | 93 | 65 | 28 |
| 0025 | ALTO CANAMPA | Omagua | 206 | 45 | 19 | 26 | 39 | 34 | 5 |
| 0026 | WASHUNTSA | Omagua | 200 | 125 | 61 | 64 | 56 | 37 | 19 |
| 0027 | CIRO ALEGRIA | Omagua | 228 | 267 | 168 | 99 | 75 | 64 | 11 |
| 0028 | BAJO PAJACUSA | Omagua | 215 | 85 | 47 | 38 | 48 | 48 | - |
| 0029 | ALTO PUPUNTAS | Omagua | 251 | 55 | 32 | 23 | 32 | 32 | - |
| 0030 | VISTA ALEGRE | Omagua | 200 | 22 | 13 | 9 | 16 | 16 | - |
| 0033 | NUEVA ESPERANZA | Omagua | 236 | 244 | 120 | 124 | 90 | 90 | - |
| 0035 | ACHOAGA | Omagua | 199 | 248 | 132 | 116 | 84 | 83 | 1 |
| 0036 | HECTOR PEAS | Omagua | 205 | 9 | 5 | 4 | 9 | 7 | 2 |
| 0037 | JUAN VELASCO ALVARADO | Omagua | 193 | 1 565 | 708 | 857 | 392 | 384 | 8 |
| 0038 | ALTO PAJAKUS | Omagua | 218 | 107 | 53 | 54 | 34 | 34 | - |
| 0039 | NUEVO SEASME | Omagua | 297 | 209 | 100 | 109 | 107 | 97 | 10 |
| 0040 | HEBRON | Omagua | 203 | 328 | 151 | 177 | 107 | 82 | 25 |
| 0041 | CHINGAMAR O CHINCAMAR | Omagua | 210 | 196 | 95 | 101 | 61 | 57 | 4 |
| 0042 | TAMPE | Omagua | 203 | 193 | 101 | 92 | 56 | 51 | 5 |
| 0043 | YAHUAHUA | Omagua | 217 | 207 | 93 | 114 | 97 | 81 | 16 |
| 0044 | SAN JOSE DE JAPAIME | Omagua | 310 | 79 | 44 | 35 | 25 | 25 | - |
| 0045 | TUNANTS | Omagua | 251 | 82 | 41 | 41 | 42 | 25 | 17 |
| 0046 | YAMAKENTSA | Omagua | 250 | 42 | 22 | 20 | 29 | 19 | 10 |
| 0047 | NAPURUKA | Omagua | 231 | 141 | 73 | 68 | 128 | 50 | 78 |
| 0048 | URAKUSA | Omagua | 224 | 691 | 344 | 347 | 395 | 277 | 118 |
| 0049 | COLONIZACION CHIANGOS | Omagua | 229 | 155 | 77 | 78 | 62 | 58 | 4 |
| 0050 | SEASME | Omagua | 201 | 244 | 122 | 122 | 79 | 75 | 4 |
| 0051 | AJACHIN | Omagua | 217 | 157 | 71 | 86 | 84 | 69 | 15 |
| 0052 | KAYANTS | Omagua | 224 | 267 | 142 | 125 | 142 | 137 | 5 |
| 0053 | HUARACAYO | Omagua | 225 | 179 | 85 | 94 | 66 | 44 | 22 |
| 0054 | JAPAIME ESCUELA | Omagua | 210 | 297 | 168 | 129 | 83 | 83 | - |
| 0055 | QUEBRADA JAPAIME | Omagua | 209 | 58 | 29 | 29 | 14 | 14 | - |
| 0057 | DAUMA | Omagua | 207 | 22 | 10 | 12 | 9 | 9 | - |
| 0058 | TUNDUSA ESCUELA CENTRO | Omagua | 215 | 71 | 32 | 39 | 20 | 20 | - |
| 0059 | SANTA FE | Omagua | 220 | 84 | 45 | 39 | 28 | 22 | 6 |
| 0060 | LOS LAURELES | Omagua | 214 | 10 | 5 | 5 | 7 | 7 | - |
| 0061 | PARCELACION MONTERRICO | Omagua | 243 | 260 | 133 | 127 | 87 | 82 | 5 |
| 0062 | YANTANA ENTSA | Omagua | 211 | 80 | 40 | 40 | 21 | 21 | - |
| 0063 | UCHI CHIANGOS | Omagua | 206 | 225 | 113 | 112 | 66 | 60 | 6 |
| 0064 | TUNDUSA PUERTO (TUNDUSA ANEXO) | Omagua | 240 | 143 | 75 | 68 | 50 | 49 | 1 |
| 0065 | SAN PEDRO | Omagua | 229 | 102 | 55 | 47 | 29 | 25 | 4 |
| 0066 | WAISIM | Omagua | 218 | 70 | 40 | 30 | 45 | 16 | 29 |
| 0067 | JOSE OLAYA | Omagua | 234 | 196 | 101 | 95 | 66 | 66 | - |
| 0068 | TAYUNTSA | Omagua | 224 | 227 | 108 | 119 | 67 | 62 | 5 |
| 0069 | NUEVA UNIDA | Omagua | 235 | 159 | 80 | 79 | 66 | 49 | 17 |
| 0070 | CHORROS | Omagua | 230 | 100 | 51 | 49 | 41 | 32 | 9 |
| 0071 | KAYACUSHA | Omagua | 256 | 83 | 46 | 37 | 16 | 16 | - |
| 0072 | NUEVO PROGRESO | Omagua | 218 | - | - | - | 14 | - | 14 |
| 0073 | PUTUYAKAT | Omagua | 230 | 116 | 57 | 59 | 65 | 49 | 16 |
| 0074 | NAJAIN | Omagua | 242 | 60 | 34 | 26 | 17 | 9 | 8 |
| 0075 | KIGKIS | Omagua | 235 | 140 | 76 | 64 | 78 | 78 | - |
| 0076 | SUMPA | Omagua | 234 | 141 | 82 | 59 | 29 | 27 | 2 |
| 0078 | SUWANTS | Omagua | 270 | 236 | 119 | 117 | 59 | 59 | - |
| 0079 | PAANTAN | Omagua | 302 | 381 | 212 | 169 | 132 | 122 | 10 |
| 0082 | BOCA AMBUJA | Omagua | 243 | 210 | 115 | 95 | 45 | 45 | - |
| 0084 | NAJANKUS | Omagua | 235 | 161 | 84 | 77 | 70 | 70 | - |

| CÓDIGO | CENTROS POBLADOS | REGIÓN NATURAL (según piso altitudinal) | ALTITUD (m s.n.m.) | POBLACIÓN CENSADA | | | VIVIENDAS PARTICULARES | | |
|---|---|---|---|---|---|---|---|---|---|
| | | | | Total | Hombre | Mujer | Total | Ocupadas 1/ | Desocu-padas |
| 0085 | ALTO WAISIM | Omagua | 232 | 204 | 103 | 101 | 50 | 50 | - |
| 0086 | AMBUJA | Omagua | 239 | 122 | 61 | 61 | 28 | 28 | - |
| 0087 | ALTO IPACUMA | Omagua | 231 | 209 | 107 | 102 | 62 | 58 | 4 |
| 0089 | DUSHIP (ANEXO JUM) | Omagua | 291 | 182 | 106 | 76 | 42 | 41 | 1 |
| 0090 | NUEVA VISTA (TUUTIN) | Omagua | 246 | 114 | 54 | 60 | 26 | 26 | - |
| 0091 | KAYAMAS | Omagua | 276 | 318 | 153 | 165 | 93 | 89 | 4 |
| 0093 | SAWINTZA | Omagua | 273 | 117 | 67 | 50 | 29 | 27 | 2 |
| 0094 | TAYUNTSA CACHIACO | Omagua | 295 | 163 | 82 | 81 | 37 | 37 | - |
| 0095 | KUNGUKI | Omagua | 312 | 132 | 65 | 67 | 45 | 41 | 4 |
| 0096 | IWACH UJAGMANU | Rupa Rupa | 507 | 65 | 29 | 36 | 12 | 12 | - |
| 0097 | NUMPATKAIM | Omagua | 321 | 28 | 16 | 12 | 32 | 16 | 16 |
| 0098 | ALTO PANQUI - PANKI | Rupa Rupa | 522 | 113 | 57 | 56 | 28 | 28 | - |
| 0100 | ANKAIS | Rupa Rupa | 545 | 2 | 2 | - | 2 | 2 | - |
| 0101 | KAYAUKUINIACU | Rupa Rupa | 823 | 65 | 31 | 34 | 20 | 20 | - |
| 0103 | WEE O TANISH NAMAK | Rupa Rupa | 1 124 | 76 | 35 | 41 | 16 | 16 | - |
| 0104 | CHINCAN | Omagua | 234 | 77 | 42 | 35 | 16 | 16 | - |
| 0105 | DATEJ | Omagua | 231 | 55 | 24 | 31 | 20 | 18 | 2 |
| 0107 | PIWAT | Omagua | 222 | 4 | 2 | 2 | 28 | 2 | 26 |
| 0108 | CUZUMATAC | Omagua | 284 | 74 | 35 | 39 | 37 | 30 | 7 |
| 0109 | CENTRO IPACUMA | Omagua | 241 | 235 | 107 | 128 | 55 | 54 | 1 |
| 0110 | YUJAKIM | Omagua | 292 | 72 | 34 | 38 | 16 | 15 | 1 |
| 0111 | PITUG | Omagua | 262 | 22 | 10 | 12 | 6 | 6 | - |
| 0112 | TASAMACH | Rupa Rupa | 1 064 | 1 | 1 | - | 1 | 1 | - |
| 0113 | LA TUNA | Omagua | 379 | 54 | 27 | 27 | 20 | 18 | 2 |
| 0116 | TATAGKUS | Omagua | 342 | 19 | 10 | 9 | 9 | 7 | 2 |
| 0117 | DAPIKAT | Omagua | 376 | 24 | 14 | 10 | 8 | 8 | - |
| 0118 | WAWAIM | Omagua | 330 | 20 | 11 | 9 | 21 | 7 | 14 |
| 0120 | JEMPETS | Omagua | 217 | 69 | 34 | 35 | 29 | 22 | 7 |
| 0121 | LA TUNA ALIANZA | Omagua | 223 | 47 | 24 | 23 | 22 | 22 | - |
| 0122 | INAYUAM | Omagua | 245 | 76 | 42 | 34 | 21 | 21 | - |
| 0123 | KACHI | Omagua | 235 | 102 | 47 | 55 | 31 | 31 | - |
| 0125 | PUTUSH ENTSA | Omagua | 234 | 69 | 35 | 34 | 18 | 18 | - |
| 0128 | DEQUENTAI | Omagua | 228 | 32 | 20 | 12 | 15 | 13 | 2 |
| 0129 | PEAS | Omagua | 221 | 50 | 25 | 25 | 22 | 20 | 2 |
| 0130 | MAJANU ENTSA | Omagua | 221 | - | - | - | 7 | - | 7 |
| 0137 | NUEVO BELEN | Omagua | 205 | 56 | 28 | 28 | 36 | 12 | 24 |
| 0140 | PALESTINA | Omagua | 256 | 26 | 13 | 13 | 23 | 18 | 5 |
| 0142 | KAWIT | Omagua | 210 | 62 | 28 | 34 | 29 | 27 | 2 |
| 0143 | NUEVO PROGRESO | Omagua | 130 | 71 | 33 | 38 | 26 | 23 | 3 |
| 0144 | TAYUNTSA VIEJO | Omagua | 236 | 73 | 40 | 33 | 24 | 24 | - |
| 0145 | TSUTSUM | Omagua | 223 | 52 | 31 | 21 | 13 | 11 | 2 |
| 0146 | BAJO WAISIN | Omagua | 220 | 69 | 40 | 29 | 15 | 15 | - |
| 0148 | SHIMPU | Omagua | 190 | 12 | 7 | 5 | 16 | 16 | - |
| 0149 | SANCHUM | Omagua | 178 | 42 | 20 | 22 | 10 | 10 | - |
| 0151 | AWANASH | Omagua | 286 | 78 | 35 | 43 | 16 | 16 | - |
| 0152 | JIBARO | Rupa Rupa | 857 | 62 | 25 | 37 | 12 | 12 | - |
| 0153 | BAJO KASHAP | Omagua | 189 | 46 | 23 | 23 | 10 | 10 | - |
| 0154 | SANTA ROSA | Omagua | 208 | 291 | 148 | 143 | 81 | 80 | 1 |
| 0155 | YUTUI ENTSA | Omagua | 223 | 125 | 66 | 59 | 34 | 32 | 2 |
| 0157 | CHAPI | Omagua | 212 | 104 | 41 | 63 | 36 | 25 | 11 |
| 0158 | NUEVA ALIANZA | Omagua | 204 | 6 | 3 | 3 | 2 | 2 | - |
| 0160 | SAGKU | Omagua | 210 | 69 | 39 | 30 | 16 | 16 | - |
| 0161 | SHIMBITO | Omagua | 250 | 34 | 18 | 16 | 11 | 11 | - |
| 0162 | NUMPATKAIM | Omagua | 225 | 52 | 23 | 29 | 15 | 14 | 1 |
| 0163 | ALTO BICHANAK | Rupa Rupa | 913 | 24 | 13 | 11 | 10 | 10 | - |
| 0164 | EL LIMION DE CAYAMAS | Omagua | 228 | 39 | 22 | 17 | 16 | 13 | 3 |
| 0165 | TSEKUNTS | Omagua | 271 | 93 | 36 | 57 | 20 | 20 | - |
| **010402** | **DISTRITO EL CENEPA** | | | **9 891** | **4 872** | **5 019** | **2 509** | **2 400** | **109** |
| 0001 | HUAMPAMI | Omagua | 253 | 1 059 | 500 | 559 | 123 | 120 | 3 |

| CÓDIGO | CENTROS POBLADOS | REGIÓN NATURAL (según piso altitudinal) | ALTITUD (m s.n.m.) | POBLACIÓN CENSADA | | | VIVIENDAS PARTICULARES | | |
|---|---|---|---|---|---|---|---|---|---|
| | | | | Total | Hombre | Mujer | Total | Ocupadas 1/ | Desocu-padas |
| 0004 | TUNIM | Rupa Rupa | 657 | 13 | 6 | 7 | 8 | 8 | - |
| 0005 | PUTUIM | Rupa Rupa | 678 | 22 | 8 | 14 | 10 | 10 | - |
| 0006 | AJUNTAIENNTSA | Rupa Rupa | 656 | 10 | 5 | 5 | 2 | 2 | - |
| 0007 | WICHIM | Rupa Rupa | 613 | 82 | 41 | 41 | 18 | 18 | - |
| 0008 | UCHI NUMPATKAIM | Rupa Rupa | 671 | 23 | 11 | 12 | 4 | 4 | - |
| 0009 | SAWIENTSA | Rupa Rupa | 948 | 4 | 2 | 2 | 1 | 1 | - |
| 0010 | ANTIGUO KANAM | Rupa Rupa | 655 | 22 | 12 | 10 | 5 | 5 | - |
| 0011 | NUEVO MAMAYAQUE | Omagua | 376 | 30 | 17 | 13 | 9 | 9 | - |
| 0012 | SHAIM | Omagua | 398 | 302 | 150 | 152 | 72 | 72 | - |
| 0013 | TEESH | Omagua | 374 | 129 | 62 | 67 | 27 | 27 | - |
| 0014 | BUCHIGKIM | Omagua | 215 | 101 | 51 | 50 | 26 | 26 | - |
| 0015 | WAWAJIN ENTSA | Omagua | 268 | 50 | 24 | 26 | 13 | 13 | - |
| 0016 | NAJEM | Omagua | 377 | 71 | 41 | 30 | 16 | 16 | - |
| 0017 | TUNAS | Rupa Rupa | 473 | 114 | 61 | 53 | 25 | 25 | - |
| 0018 | PAIZA | Omagua | 268 | 160 | 84 | 76 | 40 | 38 | 2 |
| 0019 | TUWAG ENTSA | Omagua | 305 | 181 | 85 | 96 | 46 | 45 | 1 |
| 0020 | TSE ASIM | Omagua | 254 | 48 | 20 | 28 | 11 | 11 | - |
| 0021 | KUMPIN | Omagua | 254 | 51 | 30 | 21 | 8 | 8 | - |
| 0022 | ACHU | Omagua | 241 | 268 | 126 | 142 | 79 | 79 | - |
| 0023 | PAGATA | Omagua | 276 | 477 | 227 | 250 | 102 | 102 | - |
| 0024 | KUSU CHICO | Omagua | 354 | 496 | 243 | 253 | 102 | 102 | - |
| 0025 | PUERTO BICHANAK | Omagua | 374 | 12 | 7 | 5 | 8 | 8 | - |
| 0026 | PUERTO MORI | Omagua | 260 | 16 | 10 | 6 | 3 | 3 | - |
| 0027 | LA BANDA | Omagua | 271 | 77 | 40 | 37 | 11 | 11 | - |
| 0028 | AINTAM | Omagua | 247 | 54 | 32 | 22 | 16 | 16 | - |
| 0029 | CANGA | Omagua | 247 | 79 | 32 | 47 | 20 | 20 | - |
| 0030 | KUSU KUBAIM | Omagua | 245 | 1 231 | 613 | 618 | 266 | 266 | - |
| 0031 | PIJUAYAL | Omagua | 368 | 22 | 8 | 14 | 22 | 22 | - |
| 0032 | ACHUIM | Omagua | 381 | 296 | 134 | 162 | 66 | 66 | - |
| 0033 | SAN ANTONIO | Omagua | 238 | 221 | 107 | 114 | 72 | 52 | 20 |
| 0034 | SUWA SAN ANTONIO (SUWA PAGKI) | Omagua | 234 | 126 | 55 | 71 | 94 | 94 | - |
| 0035 | NUEVA KANAM | Omagua | 244 | 167 | 80 | 87 | 62 | 51 | 11 |
| 0036 | PANKI | Omagua | 242 | 3 | 2 | 1 | 6 | 6 | - |
| 0037 | BASHUIM | Omagua | 299 | 80 | 38 | 42 | 31 | 27 | 4 |
| 0038 | PANTAN ENTSA | Rupa Rupa | 407 | 208 | 107 | 101 | 49 | 49 | - |
| 0039 | TSAWANTUS | Rupa Rupa | 433 | 37 | 17 | 20 | 8 | 8 | - |
| 0040 | PAMPA ENTSA | Omagua | 380 | 359 | 192 | 167 | 149 | 111 | 38 |
| 0041 | SHAMATAK GRANDE | Rupa Rupa | 401 | 301 | 139 | 162 | 79 | 73 | 6 |
| 0043 | SHAMATAK CHICO | Rupa Rupa | 409 | 99 | 44 | 55 | 66 | 53 | 13 |
| 0044 | TUTIN | Omagua | 242 | 361 | 187 | 174 | 93 | 90 | 3 |
| 0045 | NUEVO TUTINO | Omagua | 236 | 66 | 29 | 37 | 16 | 16 | - |
| 0046 | MAMAYAQUE | Omagua | 246 | 257 | 128 | 129 | 68 | 68 | - |
| 0047 | MAMAYAKIM | Omagua | 258 | 86 | 43 | 43 | 26 | 26 | - |
| 0048 | SAASA | Omagua | 242 | 79 | 38 | 41 | 25 | 25 | - |
| 0049 | WAWAIM | Omagua | 225 | 294 | 152 | 142 | 82 | 82 | - |
| 0050 | KAYAMAS | Omagua | 224 | 88 | 41 | 47 | 29 | 29 | - |
| 0052 | KUYUMATAK | Omagua | 306 | 103 | 52 | 51 | 21 | 21 | - |
| 0053 | SUJIN | Omagua | 276 | 71 | 36 | 35 | 15 | 15 | - |
| 0054 | NUEVA ISLA | Omagua | 268 | 63 | 35 | 28 | 19 | 19 | - |
| 0056 | NANCHIK ENTSA | Omagua | 252 | 5 | 3 | 2 | 1 | 1 | - |
| 0057 | SUWAS | Omagua | 246 | 17 | 7 | 10 | 4 | 4 | - |
| 0058 | CHAPIGIN | Omagua | 260 | 49 | 21 | 28 | 15 | 15 | - |
| 0059 | GOCOASHI | Omagua | 220 | 144 | 68 | 76 | 43 | 43 | - |
| 0060 | PUERTO WAIS | Omagua | 243 | 32 | 15 | 17 | 11 | 11 | - |
| 0063 | YAGRU ENTSA | Rupa Rupa | 450 | 24 | 14 | 10 | 13 | 12 | 1 |
| 0064 | KAYAMAS | Omagua | 259 | 134 | 103 | 31 | 17 | 17 | - |
| 0065 | SANTA FE | Omagua | 233 | 62 | 33 | 29 | 17 | 17 | - |
| 0066 | SAN RAFAEL | Omagua | 272 | 164 | 75 | 89 | 40 | 40 | - |
| 0067 | PAGKIS | Omagua | 372 | 25 | 14 | 11 | 6 | 6 | - |
| 0068 | YUWI ENTSA | Omagua | 293 | 22 | 8 | 14 | 13 | 13 | - |
| 0069 | KUSUMATAK | Omagua | 374 | 56 | 25 | 31 | 11 | 11 | - |

| CÓDIGO | CENTROS POBLADOS | REGIÓN NATURAL (según piso altitudinal) | ALTITUD (m s.n.m.) | POBLACIÓN CENSADA | | | VIVIENDAS PARTICULARES | | |
|---|---|---|---|---|---|---|---|---|---|
| | | | | Total | Hombre | Mujer | Total | Ocupadas 1/ | Desocu-padas |
| 0071 | KUNCHAY | Omagua | 386 | 56 | 26 | 30 | 12 | 12 | - |
| 0072 | TUNIM | Omagua | 257 | 58 | 28 | 30 | 22 | 18 | 4 |
| 0074 | NUEVA ERA | Omagua | 256 | 71 | 34 | 37 | 16 | 16 | - |
| 0075 | CHINIM | Omagua | 250 | 29 | 15 | 14 | 5 | 5 | - |
| 0076 | CHIGKI SHINUK | Omagua | 236 | 73 | 36 | 37 | 21 | 21 | - |
| 0077 | TAGKEGIP | Rupa Rupa | 512 | 100 | 50 | 50 | 23 | 23 | - |
| 0078 | KUMPAU ENTSA | Rupa Rupa | 447 | 18 | 9 | 9 | 11 | 8 | 3 |
| 0079 | MEJESH | Omagua | 372 | 108 | 48 | 60 | 20 | 20 | - |
| 0080 | PALESTINA | Rupa Rupa | 761 | 28 | 13 | 15 | 7 | 7 | - |
| 0081 | UMAKAI | Rupa Rupa | 590 | 47 | 23 | 24 | 12 | 12 | - |
| **010403** | **DISTRITO RÍO SANTIAGO** | | | **13 953** | **6 882** | **7 071** | **3 407** | **3 239** | **168** |
| 0001 | PUERTO GALILEA | Omagua | 190 | 585 | 282 | 303 | 148 | 145 | 3 |
| 0002 | PAPAYACU | Omagua | 221 | 95 | 44 | 51 | 25 | 25 | - |
| 0004 | DOS DE MAYO | Omagua | 186 | 214 | 108 | 106 | 45 | 44 | 1 |
| 0005 | QUIM | Omagua | 210 | 120 | 57 | 63 | 31 | 29 | 2 |
| 0006 | AMPAMA | Omagua | 215 | 181 | 124 | 57 | 24 | 24 | - |
| 0007 | ONANGA | Omagua | 207 | 170 | 85 | 85 | 44 | 41 | 3 |
| 0008 | CUCUASA | Omagua | 207 | 248 | 119 | 129 | 61 | 61 | - |
| 0009 | PACHIS CUCUASA | Omagua | 207 | 130 | 59 | 71 | 30 | 30 | - |
| 0010 | CANDUNGOS | Omagua | 206 | 641 | 311 | 330 | 130 | 124 | 6 |
| 0011 | SOLEDAD | Omagua | 203 | 446 | 225 | 221 | 103 | 99 | 4 |
| 0012 | ALTO MIYAS | Omagua | 240 | 91 | 55 | 36 | 16 | 16 | - |
| 0013 | MUCHINGUIS | Omagua | 204 | 301 | 143 | 158 | 62 | 60 | 2 |
| 0014 | NUEVA NAZARET | Omagua | 199 | 82 | 52 | 30 | 19 | 16 | 3 |
| 0015 | PALOMETA | Omagua | 198 | 91 | 40 | 51 | 31 | 23 | 8 |
| 0016 | AYAMBIS | Omagua | 192 | 172 | 87 | 85 | 42 | 42 | - |
| 0017 | MUWAIN | Omagua | 275 | 117 | 59 | 58 | 27 | 27 | - |
| 0018 | VARADERO UNO | Omagua | 200 | 156 | 74 | 82 | 32 | 32 | - |
| 0019 | NAUTA | Omagua | 200 | 220 | 117 | 103 | 48 | 45 | 3 |
| 0020 | AJAMCHIN | Omagua | 193 | 136 | 62 | 74 | 34 | 32 | 2 |
| 0021 | PASHKUS | Omagua | 375 | 65 | 31 | 34 | 18 | 18 | - |
| 0022 | CHAPIZA | Omagua | 194 | 617 | 289 | 328 | 129 | 124 | 5 |
| 0023 | ALIANZA PROGRESO | Omagua | 188 | 290 | 153 | 137 | 55 | 55 | - |
| 0024 | NUEVA ESPERANZA | Omagua | 188 | 270 | 125 | 145 | 66 | 60 | 6 |
| 0025 | PAMPA ENTSA | Omagua | 191 | 156 | 75 | 81 | 41 | 39 | 2 |
| 0026 | CHOSICA | Omagua | 183 | 316 | 162 | 154 | 69 | 67 | 2 |
| 0027 | CATERPIZA | Omagua | 186 | 295 | 150 | 145 | 56 | 56 | - |
| 0028 | BOCA CHINGANAZA | Omagua | 193 | 427 | 205 | 222 | 99 | 88 | 11 |
| 0029 | AITAM | Omagua | 240 | 228 | 108 | 120 | 51 | 51 | - |
| 0031 | KUNENTSA | Omagua | 375 | 83 | 43 | 40 | 19 | 19 | - |
| 0032 | VILLA GONZALO | Omagua | 186 | 615 | 303 | 312 | 114 | 114 | - |
| 0033 | HUABAL | Omagua | 197 | 346 | 177 | 169 | 64 | 64 | - |
| 0034 | KUSUIM | Omagua | 208 | 90 | 41 | 49 | 22 | 20 | 2 |
| 0035 | SHIRINGA | Omagua | 199 | 271 | 140 | 131 | 59 | 57 | 2 |
| 0036 | ACHO | Omagua | 225 | 93 | 44 | 49 | 23 | 22 | 1 |
| 0037 | LA POZA | Omagua | 185 | 390 | 189 | 201 | 110 | 103 | 7 |
| 0038 | NUEVA JERUSALEN | Omagua | 191 | 91 | 47 | 44 | 23 | 21 | 2 |
| 0039 | ALTO YUTUPIS | Omagua | 195 | 286 | 141 | 145 | 83 | 80 | 3 |
| 0040 | YUTUPIS | Omagua | 191 | 1 434 | 685 | 749 | 398 | 387 | 11 |
| 0041 | SHEBONAL | Omagua | 189 | 201 | 100 | 101 | 40 | 38 | 2 |
| 0042 | KAMIT ENTSA | Omagua | 186 | 84 | 43 | 41 | 23 | 22 | 1 |
| 0044 | GUAYABAL | Omagua | 193 | 278 | 149 | 129 | 74 | 57 | 17 |
| 0045 | FORTALEZA | Omagua | 186 | 103 | 49 | 54 | 29 | 28 | 1 |
| 0047 | KUGKUKIM | Omagua | 184 | 99 | 52 | 47 | 37 | 31 | 6 |
| 0048 | BELEN | Omagua | 175 | 235 | 112 | 123 | 76 | 69 | 7 |
| 0049 | YUJAGKIN (SAVIENTSA) | Omagua | 185 | 286 | 133 | 153 | 85 | 85 | - |
| 0050 | KAYAMAS | Omagua | 181 | 72 | 38 | 34 | 18 | 14 | 4 |
| 0051 | ISLA GRANDE | Omagua | 185 | 244 | 114 | 130 | 77 | 72 | 5 |
| 0052 | SANTA ROSA | Omagua | 182 | 106 | 52 | 54 | 30 | 30 | - |

| CÓDIGO | CENTROS POBLADOS | REGIÓN NATURAL (según piso altitudinal) | ALTITUD (m s.n.m.) | POBLACIÓN CENSADA | | | VIVIENDAS PARTICULARES | | |
|---|---|---|---|---|---|---|---|---|---|
| | | | | Total | Hombre | Mujer | Total | Ocupadas 1/ | Desocu-padas |
| 0053 | KAGKAS | Omagua | 197 | 169 | 81 | 88 | 62 | 50 | 12 |
| 0054 | SAN RAFAEL | Omagua | 187 | 249 | 121 | 128 | 66 | 65 | 1 |
| 0055 | PUMPUNA ENTZA | Omagua | 184 | 28 | 12 | 16 | 14 | 12 | 2 |
| 0056 | GEREZA | Omagua | 183 | 94 | 44 | 50 | 37 | 35 | 2 |
| 0057 | SAN JUAN | Omagua | 173 | 135 | 68 | 67 | 45 | 44 | 1 |
| 0059 | VARADERO DOS | Omagua | 347 | 40 | 20 | 20 | 12 | 12 | - |
| 0060 | TYPISHKA | Omagua | 209 | 69 | 35 | 34 | 18 | 17 | 1 |
| 0063 | NUEVA LUZ | Omagua | 191 | 79 | 38 | 41 | 21 | 20 | 1 |
| 0068 | ESCUDERO | Omagua | 240 | 10 | 4 | 6 | 3 | 3 | - |
| 0070 | NUEVA ALIANZA | Omagua | 181 | 58 | 32 | 26 | 22 | 13 | 9 |
| 0071 | DEMOCRACIA | Omagua | 107 | 43 | 21 | 22 | 17 | 15 | 2 |
| 0072 | NAPINTS | Omagua | 255 | 79 | 37 | 42 | 17 | 17 | - |
| 0074 | SAWI ENTSA | Omagua | 224 | 77 | 37 | 40 | 22 | 22 | - |
| 0075 | ALTO PAPAYACU | Omagua | 239 | 146 | 71 | 75 | 26 | 26 | - |
| 0077 | EL LIMON | Omagua | 206 | 116 | 62 | 54 | 21 | 20 | 1 |
| 0078 | SAN MARTIN | Omagua | 236 | 55 | 30 | 25 | 11 | 9 | 2 |
| 0079 | KAMPANKIS | Omagua | 193 | 83 | 43 | 40 | 19 | 19 | - |
| 0080 | PAATI | Omagua | 219 | 6 | 1 | 5 | 2 | 2 | - |
| 0081 | PANGUANA | Omagua | 192 | 127 | 62 | 65 | 28 | 28 | - |
| 0082 | YUMINAS | Omagua | 186 | 23 | 10 | 13 | 4 | 4 | - |
| **0105** | **PROVINCIA LUYA** | | | **44 436** | **22 586** | **21 850** | **18 035** | **16 748** | **1 287** |
| **010501** | **DISTRITO LÁMUD** | | | **2 227** | **1 010** | **1 217** | **1 132** | **977** | **155** |
| 0001 | LAMUD | Quechua | 2 328 | 1 996 | 896 | 1 100 | 894 | 764 | 130 |
| 0003 | EL MITO | Quechua | 2 561 | - | - | - | 2 | 2 | - |
| 0004 | CORREDOR | Quechua | 2 411 | - | - | - | 1 | 1 | - |
| 0005 | CHICHITA | Quechua | 2 590 | 2 | 1 | 1 | 1 | 1 | - |
| 0006 | QUILAYLON | Yunga fluvial | 2 297 | - | - | - | 3 | 3 | - |
| 0007 | TOZAN | Quechua | 2 608 | - | - | - | 10 | 10 | - |
| 0008 | TINTA | Quechua | 2 689 | 2 | 1 | 1 | 4 | 4 | - |
| 0010 | CUEMAL | Quechua | 2 960 | 174 | 82 | 92 | 83 | 83 | - |
| 0011 | CUELON | Quechua | 2 562 | 19 | 11 | 8 | 15 | 11 | 4 |
| 0012 | RONGAY | Quechua | 2 954 | 3 | 2 | 1 | 5 | 4 | 1 |
| 0013 | CHILMAL | Quechua | 2 838 | - | - | - | 14 | 13 | 1 |
| 0014 | CUSHPAURCO | Quechua | 2 518 | 15 | 8 | 7 | 13 | 12 | 1 |
| 0017 | BAQUIN | Quechua | 2 925 | - | - | - | 10 | 7 | 3 |
| 0019 | CHEPTA | Quechua | 3 042 | - | - | - | 5 | 3 | 2 |
| 0020 | CHUMBLATE | Quechua | 2 814 | - | - | - | 11 | 8 | 3 |
| 0021 | MANZANA | Quechua | 2 668 | - | - | - | 10 | 8 | 2 |
| 0022 | PUCACIOC | Quechua | 2 981 | 1 | 1 | - | 3 | 2 | 1 |
| 0023 | CHINCHIA | Quechua | 2 872 | - | - | - | 10 | 8 | 2 |
| 0024 | COCHERA | Quechua | 2 435 | - | - | - | 1 | 1 | - |
| 0025 | TONGATE | Quechua | 2 442 | - | - | - | 1 | 1 | - |
| 0026 | JUANITA PAMPA | Quechua | 2 666 | - | - | - | 1 | 1 | - |
| 0027 | PUCLLIA | Quechua | 2 486 | - | - | - | 1 | - | 1 |
| 0028 | RETAMA | Quechua | 2 300 | - | - | - | 1 | 1 | - |
| 0029 | PUCACUCHA | Quechua | 2 984 | - | - | - | 5 | 4 | 1 |
| 0030 | VULCON | Quechua | 2 840 | - | - | - | 2 | 1 | 1 |
| 0031 | CONVENTO | Quechua | 2 312 | 8 | 4 | 4 | 18 | 16 | 2 |
| 0033 | SAÑIN | Quechua | 2 370 | - | - | - | 2 | 2 | - |
| 0034 | SUINTE | Quechua | 2 962 | - | - | - | 1 | 1 | - |
| 0035 | PACHILDA | Quechua | 2 478 | 7 | 4 | 3 | 5 | 5 | - |
| **010502** | **DISTRITO CAMPORREDONDO** | | | **6 473** | **3 392** | **3 081** | **2 380** | **2 269** | **111** |
| 0001 | CAMPORREDONDO | Yunga fluvial | 1 748 | 1 250 | 637 | 613 | 488 | 466 | 22 |
| 0002 | EL CORAZON | Yunga fluvial | 1 648 | - | - | - | 8 | 8 | - |
| 0003 | MANYA | Yunga fluvial | 1 576 | 3 | 1 | 2 | 19 | 18 | 1 |
| 0006 | JAIPE | Yunga fluvial | 1 904 | - | - | - | 6 | 6 | - |

| CÓDIGO | CENTROS POBLADOS | REGIÓN NATURAL (según piso altitudinal) | ALTITUD (m s.n.m.) | POBLACIÓN CENSADA | | | VIVIENDAS PARTICULARES | | |
|---|---|---|---|---|---|---|---|---|---|
| | | | | Total | Hombre | Mujer | Total | Ocupadas 1/ | Desocu-padas |
| 0007 | LAS GALERAS | Yunga fluvial | 1 820 | 4 | 2 | 2 | 6 | 6 | - |
| 0008 | TUPAC AMARU | Yunga fluvial | 1 884 | 164 | 90 | 74 | 56 | 53 | 3 |
| 0009 | LA LIBERTAD | Yunga fluvial | 1 784 | 179 | 86 | 93 | 64 | 64 | - |
| 0010 | GUADALUPE | Yunga fluvial | 1 622 | 1 149 | 603 | 546 | 362 | 341 | 21 |
| 0011 | COCOCHO | Yunga fluvial | 1 818 | 2 894 | 1 513 | 1 381 | 856 | 815 | 41 |
| 0013 | CHIRAPISHPA | Yunga fluvial | 1 526 | 8 | 4 | 4 | 21 | 20 | 1 |
| 0014 | SAN JOSE DE REJO | Yunga fluvial | 1 782 | 155 | 86 | 69 | 59 | 53 | 6 |
| 0015 | SAN JUAN | Yunga fluvial | 1 790 | 16 | 8 | 8 | 6 | 6 | - |
| 0016 | LAGO - ROJO | Yunga fluvial | 1 794 | 2 | 1 | 1 | 11 | 11 | - |
| 0017 | ANGUCHE | Yunga fluvial | 1 614 | 7 | 4 | 3 | 15 | 15 | - |
| 0018 | COMIA | Yunga fluvial | 1 815 | 66 | 36 | 30 | 24 | 23 | 1 |
| 0019 | EL PALTO | Yunga fluvial | 1 740 | 108 | 60 | 48 | 45 | 45 | - |
| 0020 | CONDOR PUÑUÑA | Yunga fluvial | 1 873 | 8 | 4 | 4 | 7 | 7 | - |
| 0021 | POTRERO | Yunga fluvial | 1 743 | 3 | 2 | 1 | 6 | 6 | - |
| 0022 | LAS AGUAS | Yunga fluvial | 1 854 | 12 | 6 | 6 | 9 | 7 | 2 |
| 0023 | LIMONES I | Yunga fluvial | 1 679 | 4 | 2 | 2 | 10 | 10 | - |
| 0024 | SAN JOSE | Rupa Rupa | 1 451 | - | - | - | 9 | 9 | - |
| 0025 | APANGURAY | Yunga fluvial | 1 613 | - | - | - | 12 | 11 | 1 |
| 0026 | PILLIAS | Yunga fluvial | 1 754 | 147 | 86 | 61 | 56 | 50 | 6 |
| 0027 | OCSHO | Yunga fluvial | 1 724 | 95 | 50 | 45 | 37 | 36 | 1 |
| 0028 | SAN FRANCISCO | Yunga fluvial | 1 518 | 39 | 21 | 18 | 20 | 19 | 1 |
| 0029 | COLPITA | Yunga fluvial | 1 635 | 5 | 3 | 2 | 6 | 6 | - |
| 0030 | PROGRESO (NUEVO PROGRESO) | Yunga fluvial | 1 627 | 48 | 29 | 19 | 24 | 21 | 3 |
| 0031 | PUQUIO | Yunga fluvial | 1 516 | - | - | - | 10 | 10 | - |
| 0032 | PLAYA GRANDE | Rupa Rupa | 596 | - | - | - | 9 | 9 | - |
| 0033 | PACAICOLPA | Rupa Rupa | 1 496 | 2 | 1 | 1 | 14 | 14 | - |
| 0034 | CEDRO | Yunga fluvial | 1 608 | 1 | 1 | - | 10 | 10 | - |
| 0035 | VICUSH | Yunga fluvial | 1 588 | 1 | 1 | - | 9 | 9 | - |
| 0036 | SHACAPA | Yunga fluvial | 1 514 | - | - | - | 5 | 5 | - |
| 0037 | PAMPA GRANDE | Yunga fluvial | 1 665 | 68 | 31 | 37 | 29 | 28 | 1 |
| 0038 | EL NOQUE | Yunga fluvial | 1 745 | 20 | 13 | 7 | 9 | 9 | - |
| 0039 | LUCMACUCHO | Yunga fluvial | 1 699 | 1 | 1 | - | 11 | 11 | - |
| 0041 | PIEDRA GRANDE | Rupa Rupa | 1 429 | 14 | 10 | 4 | 26 | 26 | - |
| 0042 | TOCHE | Yunga fluvial | 1 589 | - | - | - | 6 | 6 | - |
| **010503** | **DISTRITO COCABAMBA** | | | **1 881** | **996** | **885** | **897** | **809** | **88** |
| 0001 | COCABAMBA | Yunga fluvial | 2 273 | 349 | 174 | 175 | 166 | 153 | 13 |
| 0002 | SIOGUE | Quechua | 2 706 | - | - | - | 1 | 1 | - |
| 0005 | CUENTAS | Yunga fluvial | 2 081 | 74 | 36 | 38 | 22 | 21 | 1 |
| 0006 | LA LUCMA | Yunga fluvial | 2 284 | 62 | 37 | 25 | 22 | 21 | 1 |
| 0007 | HUALPUC | Quechua | 2 522 | - | - | - | 3 | 3 | - |
| 0008 | CHUILLON | Yunga fluvial | 2 154 | 110 | 63 | 47 | 46 | 41 | 5 |
| 0009 | QUISQUIS | Yunga fluvial | 1 680 | 227 | 122 | 105 | 72 | 69 | 3 |
| 0010 | LA BALERIANA | Quechua | 3 191 | 114 | 61 | 53 | 41 | 41 | - |
| 0011 | BUILLAL | Quechua | 2 327 | 27 | 15 | 12 | 15 | 11 | 4 |
| 0012 | MUSHCA | Rupa Rupa | 756 | 50 | 30 | 20 | 19 | 16 | 3 |
| 0013 | LAMBE | Yunga fluvial | 2 111 | - | - | - | 1 | 1 | - |
| 0015 | MENDAN | Rupa Rupa | 809 | 131 | 64 | 67 | 74 | 59 | 15 |
| 0016 | YOMBLON | Quechua | 2 517 | 85 | 46 | 39 | 34 | 30 | 4 |
| 0017 | QUEMIA | Quechua | 2 587 | 49 | 25 | 24 | 31 | 21 | 10 |
| 0018 | SAMANA | Yunga fluvial | 2 298 | 17 | 10 | 7 | 11 | 11 | - |
| 0019 | CEDRO HUAYCO (CEDRO) | Yunga fluvial | 1 820 | 8 | 5 | 3 | 4 | 4 | - |
| 0020 | DASHMAL | Yunga fluvial | 2 095 | 27 | 17 | 10 | 14 | 13 | 1 |
| 0023 | PAHUANA | Rupa Rupa | 1 435 | 1 | 1 | - | 3 | 3 | - |
| 0025 | LA GRANADILLA | Yunga fluvial | 1 514 | 6 | 4 | 2 | 2 | 2 | - |
| 0026 | PUNTO ARENAS | Rupa Rupa | 1 496 | 5 | 3 | 2 | 1 | 1 | - |
| 0027 | NEVORAN | Yunga fluvial | 1 539 | - | - | - | 1 | 1 | - |
| 0028 | MULA CORRAL | Rupa Rupa | 1 281 | 2 | 2 | - | 2 | 2 | - |
| 0029 | BUENA VISTA | Yunga fluvial | 1 638 | 82 | 39 | 43 | 29 | 28 | 1 |
| 0030 | ARTEAGO | Yunga fluvial | 1 666 | 19 | 10 | 9 | 4 | 4 | - |

| CÓDIGO | CENTROS POBLADOS | REGIÓN NATURAL (según piso altitudinal) | ALTITUD (m s.n.m.) | POBLACIÓN CENSADA | | | VIVIENDAS PARTICULARES | | |
|---|---|---|---|---|---|---|---|---|---|
| | | | | Total | Hombre | Mujer | Total | Ocupadas 1/ | Desocu-padas |
| 0031 | PACPAPAMPA | Rupa Rupa | 1 476 | 6 | 4 | 2 | 5 | 5 | - |
| 0032 | ASQUITA | Rupa Rupa | 1 479 | 21 | 13 | 8 | 10 | 10 | - |
| 0033 | SAN LUCAS | Rupa Rupa | 1 464 | 16 | 8 | 8 | 7 | 7 | - |
| 0034 | BARIANAS | Rupa Rupa | 1 070 | 3 | 2 | 1 | 3 | 2 | 1 |
| 0035 | PACAE GRANDE | Rupa Rupa | 1 158 | 2 | 2 | - | 3 | 2 | 1 |
| 0036 | CAÑA BRAVA | Rupa Rupa | 919 | 4 | 3 | 1 | 3 | 3 | - |
| 0037 | MAPISH | Rupa Rupa | 878 | 3 | 2 | 1 | 2 | 1 | 1 |
| 0039 | CALSHANGO | Yunga fluvial | 1 550 | 1 | 1 | - | 4 | 4 | - |
| 0040 | BOTAN | Quechua | 2 682 | 34 | 18 | 16 | 13 | 13 | - |
| 0041 | BUENOS AIRES | Quechua | 3 111 | 127 | 65 | 62 | 41 | 39 | 2 |
| 0042 | PIRCAPAMPA | Yunga fluvial | 2 258 | - | - | - | 4 | 4 | - |
| 0043 | LAUREL | Quechua | 2 335 | 1 | - | 1 | 4 | 4 | - |
| 0045 | HUAICO | Rupa Rupa | 909 | 4 | 2 | 2 | 12 | 9 | 3 |
| 0046 | PUERTO | Rupa Rupa | 811 | 13 | 5 | 8 | 11 | 9 | 2 |
| 0047 | CIENEGO | Quechua | 3 131 | 13 | 7 | 6 | 2 | 2 | - |
| 0048 | PACCHACUCHO | Quechua | 2 672 | - | - | - | 1 | 1 | - |
| 0049 | CUCHAPAMPA | Quechua | 2 530 | - | - | - | 1 | 1 | - |
| 0050 | TACTALUN | Quechua | 2 570 | 3 | 1 | 2 | 10 | 8 | 2 |
| 0051 | GRAMALOTE | Quechua | 2 340 | - | - | - | 10 | 9 | 1 |
| 0053 | RAMOSMONTE | Quechua | 3 011 | - | - | - | 9 | 9 | - |
| 0054 | LAGUNA SECA | Quechua | 3 273 | - | - | - | 2 | 2 | - |
| 0055 | DOS DE MAYO | Quechua | 2 380 | 2 | 1 | 1 | 10 | 9 | 1 |
| 0056 | HUALA | Quechua | 3 308 | 13 | 5 | 8 | 7 | 6 | 1 |
| 0057 | ALTO HUALA | Quechua | 3 113 | 3 | 1 | 2 | 8 | 6 | 2 |
| 0058 | NUEVO HORIZONTE | Quechua | 2 988 | 3 | 2 | 1 | 5 | 4 | 1 |
| 0059 | LOS ALISOS | Quechua | 2 563 | - | - | - | 6 | 5 | 1 |
| 0061 | TUNASPATA | Yunga fluvial | 1 834 | - | - | - | 1 | - | 1 |
| 0062 | LA MONTAÑA | Quechua | 2 452 | - | - | - | 3 | 3 | - |
| 0063 | TINGO MAYO | Yunga fluvial | 1 820 | 2 | 1 | 1 | 2 | 1 | 1 |
| 0065 | BARRIO NUEVO | Quechua | 2 733 | 22 | 11 | 11 | 5 | 5 | - |
| 0066 | ANISPATA | Quechua | 2 412 | - | - | - | 1 | 1 | - |
| 0067 | ASHPUY | Quechua | 2 832 | 1 | 1 | - | 3 | 3 | - |
| 0068 | BORREGA PAMPA | Yunga fluvial | 1 518 | - | - | - | 1 | 1 | - |
| 0069 | LA PLAYA | Rupa Rupa | 1 343 | - | - | - | 1 | 1 | - |
| 0070 | SHANICO | Rupa Rupa | 1 440 | 4 | 3 | 1 | 3 | 2 | 1 |
| 0074 | SANTA TERESITA | Yunga fluvial | 2 082 | - | - | - | 1 | 1 | - |
| 0075 | SANTA ROSA | Quechua | 2 618 | 58 | 29 | 29 | 14 | 14 | - |
| 0076 | SANTA CRUZ | Rupa Rupa | 1 174 | - | - | - | 1 | 1 | - |
| 0078 | PLAYA LOS LOROS | Rupa Rupa | 963 | 1 | 1 | - | 1 | 1 | - |
| 0080 | SAN EUGENIO | Rupa Rupa | 1 486 | - | - | - | 2 | 2 | - |
| 0081 | SHANGAPATA | Quechua | 2 362 | 9 | 5 | 4 | 2 | 2 | - |
| 0082 | MIRAFLORES | Quechua | 2 675 | - | - | - | 2 | 1 | 1 |
| 0083 | REMATE | Quechua | 2 410 | 3 | - | 3 | 4 | 4 | - |
| 0084 | ROSAPATA | Quechua | 2 336 | - | - | - | 1 | 1 | - |
| 0085 | NUEVO CANDEN | Quechua | 2 914 | - | - | - | 1 | 1 | - |
| 0086 | LANCHE | Quechua | 2 503 | - | - | - | 1 | 1 | - |
| 0087 | TRAPICHE PAMPA | Quechua | 2 646 | 3 | 1 | 2 | 2 | 2 | - |
| 0088 | CONGONA | Quechua | 2 460 | 1 | 1 | - | 1 | 1 | - |
| 0089 | POTRERO | Yunga fluvial | 2 093 | 2 | 1 | 1 | 1 | 1 | - |
| 0090 | CEDRO PATA | Yunga fluvial | 2 047 | 2 | 1 | 1 | 1 | 1 | - |
| 0091 | PINDOC | Yunga fluvial | 1 906 | - | - | - | 5 | 3 | 2 |
| 0092 | LIVIAN | Rupa Rupa | 796 | 4 | 4 | - | 3 | 3 | - |
| 0094 | CHAUPIN | Yunga fluvial | 2 279 | 4 | 3 | 1 | 1 | 1 | - |
| 0095 | LA COLPA | Yunga fluvial | 1 789 | 4 | 2 | 2 | 1 | 1 | - |
| 0097 | HUAYAQUIL | Yunga fluvial | 1 612 | 1 | 1 | - | 3 | 3 | - |
| 0098 | EL ROLLO | Quechua | 3 352 | 15 | 10 | 5 | 3 | 3 | - |
| 0100 | PULILON | Quechua | 2 839 | 2 | 2 | - | 1 | 1 | - |
| 0101 | LA CORTADERA | Quechua | 2 607 | - | - | - | 5 | 5 | - |
| 0104 | LA PIRCA | Rupa Rupa | 848 | 26 | 13 | 13 | 9 | 7 | 2 |
| **010504** | **DISTRITO COLCAMAR** | | | **1 853** | **890** | **963** | **987** | **919** | **68** |
| 0001 | COLCAMAR | Quechua | 2 355 | 1 189 | 553 | 636 | 688 | 639 | 49 |

| CÓDIGO | CENTROS POBLADOS | REGIÓN NATURAL (según piso altitudinal) | ALTITUD (m s.n.m.) | POBLACIÓN CENSADA | | | VIVIENDAS PARTICULARES | | |
|---|---|---|---|---|---|---|---|---|---|
| | | | | Total | Hombre | Mujer | Total | Ocupadas 1/ | Desocu-padas |
| 0004 | GOLAC | Quechua | 2 565 | 21 | 11 | 10 | 12 | 10 | 2 |
| 0005 | OLCLON | Yunga fluvial | 1 891 | - | - | - | 1 | 1 | - |
| 0006 | BURGOS | Yunga fluvial | 1 748 | - | - | - | 2 | 2 | - |
| 0007 | PONAYA | Yunga fluvial | 1 949 | 66 | 32 | 34 | 38 | 37 | 1 |
| 0010 | SHIPAMARCA | Yunga fluvial | 1 735 | 14 | 8 | 6 | 15 | 15 | - |
| 0011 | CHUQUICHACA | Yunga fluvial | 1 763 | 9 | 3 | 6 | 9 | 8 | 1 |
| 0012 | SARGENTO | Yunga fluvial | 1 764 | 1 | - | 1 | 6 | 5 | 1 |
| 0013 | TELPES | Quechua | 2 406 | 6 | 3 | 3 | 6 | 5 | 1 |
| 0014 | COCHA | Quechua | 2 352 | 169 | 79 | 90 | 79 | 68 | 11 |
| 0015 | TUETA | Quechua | 2 692 | 113 | 59 | 54 | 41 | 41 | - |
| 0016 | QUILLILLIC | Quechua | 2 749 | 220 | 118 | 102 | 66 | 66 | - |
| 0018 | GOLAUCO | Quechua | 2 395 | 16 | 8 | 8 | 11 | 10 | 1 |
| 0019 | BUENOS AIRES | Quechua | 2 586 | 18 | 11 | 7 | 7 | 6 | 1 |
| 0020 | MALA HIERBA | Quechua | 2 627 | 11 | 5 | 6 | 5 | 5 | - |
| 0021 | JUARES | Yunga fluvial | 1 742 | - | - | - | 1 | 1 | - |
| **010505** | **DISTRITO CONILA** | | | **1 840** | **920** | **920** | **742** | **649** | **93** |
| 0001 | COHECHAN | Quechua | 2 767 | 1 062 | 522 | 540 | 454 | 372 | 82 |
| 0002 | BALZAPATA | Yunga fluvial | 1 707 | - | - | - | 4 | 2 | 2 |
| 0003 | MARAIPATA | Yunga fluvial | 1 880 | - | - | - | 1 | - | 1 |
| 0004 | SAN ISIDRO DE QUIUCMAL | Yunga fluvial | 1 550 | 226 | 119 | 107 | 76 | 71 | 5 |
| 0005 | VAQUERIAS | Yunga fluvial | 1 821 | 2 | 2 | - | 1 | 1 | - |
| 0006 | PANAMAL | Yunga fluvial | 2 008 | 7 | 3 | 4 | 2 | 2 | - |
| 0007 | CONILA | Quechua | 2 344 | 204 | 93 | 111 | 61 | 61 | - |
| 0008 | VISTA ALEGRE | Quechua | 2 811 | 4 | 2 | 2 | 3 | 3 | - |
| 0009 | TINGO | Quechua | 2 396 | 96 | 49 | 47 | 45 | 45 | - |
| 0010 | BERBENA | Quechua | 2 603 | - | - | - | 3 | 3 | - |
| 0011 | PIEDRA GRANDE | Quechua | 2 674 | - | - | - | 1 | 1 | - |
| 0012 | INGA PAGUANA | Quechua | 2 441 | 4 | 2 | 2 | 1 | 1 | - |
| 0013 | SAN ANTONIO | Quechua | 2 630 | 31 | 16 | 15 | 10 | 10 | - |
| 0014 | MOLINO | Quechua | 2 432 | 29 | 14 | 15 | 11 | 11 | - |
| 0015 | NUEVO LUYA | Quechua | 2 512 | 113 | 64 | 49 | 29 | 29 | - |
| 0016 | GOLAC | Quechua | 3 337 | 2 | 1 | 1 | 2 | 2 | - |
| 0017 | GRINGO HUAÑUNAN | Quechua | 2 470 | 2 | 1 | 1 | 1 | 1 | - |
| 0018 | SAN JOSE DE OPELAN | Quechua | 2 487 | 50 | 28 | 22 | 25 | 25 | - |
| 0019 | PALMERAS | Yunga fluvial | 2 075 | 6 | 3 | 3 | 7 | 5 | 2 |
| 0020 | CITAHI | Quechua | 2 642 | - | - | - | 1 | 1 | - |
| 0021 | CHANCHAMAYO | Rupa Rupa | 1 305 | 2 | 1 | 1 | 4 | 3 | 1 |
| **010506** | **DISTRITO INGUILPATA** | | | **498** | **251** | **247** | **273** | **273** | **-** |
| 0001 | INGUILPATA | Quechua | 2 380 | 345 | 174 | 171 | 138 | 138 | - |
| 0002 | HUASICUNGA | Quechua | 2 485 | 2 | 1 | 1 | 5 | 5 | - |
| 0003 | ALFERJAS PAMPA | Quechua | 2 380 | 2 | - | 2 | 4 | 4 | - |
| 0004 | SHANICO | Yunga fluvial | 1 999 | - | - | - | 2 | 2 | - |
| 0005 | ANGULO | Yunga fluvial | 1 803 | 1 | 1 | - | 4 | 4 | - |
| 0006 | VIELLA | Quechua | 2 332 | 13 | 5 | 8 | 9 | 9 | - |
| 0007 | HOSCOPAMPA (VISALOT) | Yunga fluvial | 2 273 | 5 | 2 | 3 | 8 | 8 | - |
| 0008 | LUCMA | Yunga fluvial | 1 867 | 8 | 4 | 4 | 4 | 4 | - |
| 0009 | RETAMA | Yunga fluvial | 2 255 | 65 | 37 | 28 | 28 | 28 | - |
| 0010 | HUALLACONGA | Quechua | 2 556 | - | - | - | 6 | 6 | - |
| 0011 | MIO PUCRO | Yunga fluvial | 2 237 | 2 | 1 | 1 | 4 | 4 | - |
| 0012 | CHACRA COLORADA | Quechua | 2 352 | 29 | 13 | 16 | 29 | 29 | - |
| 0013 | CASHAPAMPA | Yunga fluvial | 2 290 | - | - | - | 2 | 2 | - |
| 0014 | HORNOPAMPA | Yunga fluvial | 2 070 | 2 | 1 | 1 | 2 | 2 | - |
| 0015 | LA PACCHA | Yunga fluvial | 1 720 | 2 | 2 | - | 4 | 4 | - |
| 0016 | UTCUBAMBA | Yunga fluvial | 1 742 | 6 | 3 | 3 | 7 | 7 | - |
| 0017 | CHIQUIAL | Yunga fluvial | 2 075 | 2 | 1 | 1 | 3 | 3 | - |
| 0018 | CRUZ CUNGA | Yunga fluvial | 2 151 | 11 | 5 | 6 | 4 | 4 | - |
| 0019 | LIMA DULCE | Yunga fluvial | 2 077 | 3 | 1 | 2 | 5 | 5 | - |
| 0020 | HUAYLLA BELEN | Quechua | 2 757 | - | - | - | 5 | 5 | - |

| CÓDIGO | CENTROS POBLADOS | REGIÓN NATURAL (según piso altitudinal) | ALTITUD (m s.n.m.) | POBLACIÓN CENSADA | | | VIVIENDAS PARTICULARES | | |
|---|---|---|---|---|---|---|---|---|---|
| | | | | Total | Hombre | Mujer | Total | Ocupadas 1/ | Desocu-padas |
| **010507** | **DISTRITO LONGUITA** | | | **839** | **443** | **396** | **323** | **309** | **14** |
| 0001 | LONGUITA | Quechua | 2 799 | 208 | 111 | 97 | 77 | 77 | - |
| 0002 | INGAPAMPA | Quechua | 2 900 | - | - | - | 5 | 5 | - |
| 0003 | MEZAPATA | Quechua | 2 411 | 3 | 1 | 2 | 2 | 1 | 1 |
| 0004 | HUIQUILLA | Quechua | 2 549 | 16 | 8 | 8 | 16 | 16 | - |
| 0005 | HUALA | Quechua | 2 813 | 20 | 11 | 9 | 10 | 9 | 1 |
| 0006 | LLAUCAN | Quechua | 2 908 | 4 | 3 | 1 | 4 | 2 | 2 |
| 0007 | EL TAMBO | Quechua | 2 612 | 12 | 5 | 7 | 9 | 7 | 2 |
| 0008 | CHOCTAMAL | Quechua | 2 696 | 282 | 152 | 130 | 87 | 83 | 4 |
| 0010 | EL PORVENIR | Quechua | 2 793 | 34 | 18 | 16 | 15 | 15 | - |
| 0012 | CORRAL PAMPA | Quechua | 2 809 | 73 | 37 | 36 | 33 | 31 | 2 |
| 0013 | LOS OLIVOS | Quechua | 2 744 | 33 | 16 | 17 | 18 | 18 | - |
| 0015 | COROONGOS | Quechua | 2 705 | 6 | 3 | 3 | 4 | 4 | - |
| 0016 | MULLACA | Quechua | 2 773 | 145 | 77 | 68 | 40 | 39 | 1 |
| 0022 | TRIGOPAMPA | Quechua | 2 570 | 3 | 1 | 2 | 3 | 2 | 1 |
| **010508** | **DISTRITO LONYA CHICO** | | | **842** | **430** | **412** | **353** | **343** | **10** |
| 0001 | LONYA CHICO | Quechua | 2 329 | 347 | 168 | 179 | 118 | 110 | 8 |
| 0002 | SAN PABLO | Yunga fluvial | 1 820 | 140 | 78 | 62 | 44 | 44 | - |
| 0003 | SAN PEDRO | Yunga fluvial | 2 051 | 58 | 31 | 27 | 19 | 19 | - |
| 0004 | CAMELIN | Quechua | 2 528 | 28 | 12 | 16 | 22 | 22 | - |
| 0006 | BAGAZAN | Quechua | 2 417 | 56 | 30 | 26 | 35 | 33 | 2 |
| 0007 | MERENCIA | Yunga fluvial | 2 263 | 43 | 22 | 21 | 35 | 35 | - |
| 0008 | TINCAS | Yunga fluvial | 2 213 | 36 | 18 | 18 | 20 | 20 | - |
| 0009 | SAN ANTONIO | Quechua | 2 504 | 27 | 15 | 12 | 14 | 14 | - |
| 0010 | QUEPAC | Quechua | 2 521 | 1 | 1 | - | 7 | 7 | - |
| 0011 | SANTA CRUZ | Quechua | 2 599 | 106 | 55 | 51 | 39 | 39 | - |
| **010509** | **DISTRITO LUYA** | | | **3 959** | **1 878** | **2 081** | **1 517** | **1 380** | **137** |
| 0001 | LUYA | Quechua | 2 359 | 2 358 | 1 087 | 1 271 | 841 | 784 | 57 |
| 0002 | PAMPA HERMOSA | Quechua | 2 870 | 43 | 22 | 21 | 15 | 13 | 2 |
| 0003 | COROBAMBA | Quechua | 2 698 | 167 | 84 | 83 | 69 | 60 | 9 |
| 0004 | JUISHA | Quechua | 2 406 | 1 | 1 | - | 7 | 5 | 2 |
| 0005 | HUAYCHOPAMPA | Quechua | 2 671 | 129 | 71 | 58 | 50 | 45 | 5 |
| 0006 | CORAZON DE JESUS | Quechua | 2 614 | 57 | 28 | 29 | 27 | 26 | 1 |
| 0007 | SHIPATA | Quechua | 2 803 | 217 | 110 | 107 | 85 | 72 | 13 |
| 0008 | CHOCTA | Quechua | 2 914 | 707 | 347 | 360 | 244 | 205 | 39 |
| 0009 | COLMATA | Quechua | 2 669 | 181 | 83 | 98 | 82 | 82 | - |
| 0010 | EL MOLINO | Quechua | 2 344 | 62 | 26 | 36 | 37 | 36 | 1 |
| 0011 | TEJAPATA | Yunga fluvial | 2 156 | - | - | - | 6 | 6 | - |
| 0012 | PORTILLA | Quechua | 2 364 | - | - | - | 3 | 3 | - |
| 0013 | CHACAPAMPA | Quechua | 2 325 | 7 | 5 | 2 | 6 | 6 | - |
| 0014 | CUCHA | Quechua | 2 606 | 6 | 3 | 3 | 18 | 13 | 5 |
| 0015 | ORATORIO | Yunga fluvial | 2 288 | 8 | 3 | 5 | 18 | 18 | - |
| 0017 | VISTA HERMOSA | Quechua | 2 730 | 16 | 8 | 8 | 9 | 6 | 3 |
| **010510** | **DISTRITO LUYA VIEJO** | | | **388** | **189** | **199** | **163** | **157** | **6** |
| 0001 | LUYA VIEJO | Quechua | 2 924 | 388 | 189 | 199 | 163 | 157 | 6 |
| **010511** | **DISTRITO MARÍA** | | | **744** | **393** | **351** | **317** | **293** | **24** |
| 0001 | MARIA | Quechua | 2 757 | 376 | 190 | 186 | 142 | 134 | 8 |
| 0002 | ANISPATA | Quechua | 2 561 | 4 | 2 | 2 | 2 | 2 | - |
| 0004 | CHOCOYON (CHOCOLLON) | Quechua | 2 616 | 3 | 2 | 1 | 3 | 3 | - |
| 0005 | CHOS (CHOZ) | Quechua | 2 768 | 12 | 6 | 6 | 7 | 7 | - |
| 0006 | POLEOPAMPA | Quechua | 2 748 | 2 | 1 | 1 | 1 | 1 | - |
| 0007 | SANTA CRUZ | Quechua | 3 032 | - | - | - | 1 | 1 | - |

| CÓDIGO | CENTROS POBLADOS | REGIÓN NATURAL (según piso altitudinal) | ALTITUD (m s.n.m.) | POBLACIÓN CENSADA | | | VIVIENDAS PARTICULARES | | |
|---|---|---|---|---|---|---|---|---|---|
| | | | | Total | Hombre | Mujer | Total | Ocupadas 1/ | Desocu-padas |
| 0008 | MORAS | Quechua | 2 838 | 5 | 3 | 2 | 4 | 3 | 1 |
| 0009 | BUENOS AIRES | Quechua | 2 920 | 13 | 9 | 4 | 5 | 5 | - |
| 0010 | COCHAPAMPA (CUCHAPAMPA) | Quechua | 2 876 | 78 | 49 | 29 | 35 | 28 | 7 |
| 0011 | REJO | Quechua | 2 472 | 3 | 1 | 2 | 5 | 3 | 2 |
| 0012 | QUIZANGO | Quechua | 2 857 | 143 | 76 | 67 | 60 | 59 | 1 |
| 0013 | LANCHEPAMPA | Quechua | 2 735 | 34 | 20 | 14 | 14 | 13 | 1 |
| 0014 | MANGALPA | Quechua | 2 465 | 37 | 15 | 22 | 16 | 15 | 1 |
| 0015 | INGATAMBO | Quechua | 2 732 | 16 | 11 | 5 | 9 | 8 | 1 |
| 0016 | CHINCHAGO | Quechua | 2 646 | - | - | - | 1 | 1 | - |
| 0017 | SHITANA | Quechua | 2 603 | - | - | - | 2 | 2 | - |
| 0018 | CHAYAYACU (CHALLUAYACO) | Quechua | 2 557 | 2 | 1 | 1 | 1 | 1 | - |
| 0019 | LA COMUN | Quechua | 2 602 | 16 | 7 | 9 | 9 | 7 | 2 |
| **010512** | **DISTRITO OCALLÍ** | | | **3 556** | **1 858** | **1 698** | **1 462** | **1 358** | **104** |
| 0001 | OCALLI | Yunga fluvial | 1 867 | 1 530 | 810 | 720 | 527 | 493 | 34 |
| 0003 | VISTA ALEGRE | Yunga fluvial | 1 717 | 54 | 22 | 32 | 17 | 16 | 1 |
| 0004 | SANTA ROSA | Yunga fluvial | 1 866 | 78 | 42 | 36 | 33 | 25 | 8 |
| 0005 | QUISPE | Yunga fluvial | 1 752 | 685 | 364 | 321 | 226 | 226 | - |
| 0007 | OJO DEL AGUA | Yunga fluvial | 2 016 | - | - | - | 1 | 1 | - |
| 0008 | TACTAMAL | Yunga fluvial | 1 509 | 342 | 185 | 157 | 119 | 108 | 11 |
| 0009 | COCAPAMPA | Yunga fluvial | 1 654 | 82 | 41 | 41 | 32 | 28 | 4 |
| 0010 | BRONCE | Rupa Rupa | 1 398 | 8 | 4 | 4 | 3 | 3 | - |
| 0011 | DELO | Rupa Rupa | 1 388 | 168 | 87 | 81 | 63 | 57 | 6 |
| 0012 | RUMICHACA | Rupa Rupa | 1 336 | 2 | 1 | 1 | 10 | 9 | 1 |
| 0013 | OPACHIN | Rupa Rupa | 1 457 | 16 | 10 | 6 | 19 | 19 | - |
| 0014 | CELCHO CUZCO | Yunga fluvial | 1 633 | 480 | 236 | 244 | 177 | 147 | 30 |
| 0015 | LIMA DULCE | Yunga fluvial | 1 582 | 2 | 1 | 1 | 4 | 4 | - |
| 0016 | LA JALCA | Yunga fluvial | 1 673 | 40 | 18 | 22 | 24 | 24 | - |
| 0018 | ARROYO NEGRO | Yunga fluvial | 1 817 | 5 | 2 | 3 | 4 | 4 | - |
| 0019 | YUNGA | Rupa Rupa | 1 267 | - | - | - | 2 | 2 | - |
| 0020 | TEJALLPA | Rupa Rupa | 1 450 | - | - | - | 2 | 2 | - |
| 0021 | COMBLON | Rupa Rupa | 1 442 | 10 | 4 | 6 | 10 | 10 | - |
| 0022 | NOGAL | Yunga fluvial | 1 513 | 21 | 9 | 12 | 7 | 7 | - |
| 0023 | MACHUCA | Rupa Rupa | 1 497 | 2 | 2 | - | 18 | 18 | - |
| 0024 | OLSA | Yunga fluvial | 1 590 | - | - | - | 3 | - | 3 |
| 0025 | PAUCAR | Rupa Rupa | 1 354 | - | - | - | 4 | 4 | - |
| 0026 | MARIPATA | Rupa Rupa | 1 330 | - | - | - | 4 | 4 | - |
| 0027 | CHIÑUÑA | Rupa Rupa | 1 284 | - | - | - | 5 | 5 | - |
| 0028 | PUQUIO | Rupa Rupa | 1 308 | - | - | - | 1 | 1 | - |
| 0029 | MINAS | Yunga fluvial | 1 713 | - | - | - | 5 | 5 | - |
| 0030 | SALAZAR | Rupa Rupa | 1 421 | 1 | 1 | - | 8 | 7 | 1 |
| 0031 | LOS CACAOS | Rupa Rupa | 1 363 | - | - | - | 5 | 5 | - |
| 0032 | EL ARENAL | Yunga fluvial | 1 782 | 10 | 6 | 4 | 6 | 5 | 1 |
| 0033 | LA SHUPSHA | Yunga fluvial | 1 670 | 1 | 1 | - | 3 | 3 | - |
| 0034 | MORRERO | Yunga fluvial | 1 555 | - | - | - | 1 | 1 | - |
| 0036 | DESCONSUELO | Rupa Rupa | 1 462 | - | - | - | 1 | 1 | - |
| 0037 | COCACHIMBA | Yunga fluvial | 1 701 | - | - | - | 3 | 3 | - |
| 0038 | NUEVA ESPERANZA | Yunga fluvial | 1 546 | - | - | - | 1 | 1 | - |
| 0039 | MISHQUIYACO | Yunga fluvial | 1 518 | - | - | - | 1 | 1 | - |
| 0040 | FLORESTA | Rupa Rupa | 1 442 | - | - | - | 2 | 2 | - |
| 0041 | SIPALLIN | Yunga fluvial | 1 615 | - | - | - | 2 | 2 | - |
| 0042 | ACHIOTE | Rupa Rupa | 1 368 | - | - | - | 4 | 4 | - |
| 0043 | DUENDEYACO | Yunga fluvial | 1 598 | - | - | - | 1 | 1 | - |
| 0044 | ARAHUISHCA | Rupa Rupa | 1 479 | - | - | - | 3 | 3 | - |
| 0045 | DUELAS | Rupa Rupa | 1 331 | 8 | 5 | 3 | 3 | 2 | 1 |
| 0046 | HUARANGUILLO | Yunga fluvial | 1 506 | - | - | - | 3 | 3 | - |
| 0047 | MOROCHAL | Yunga fluvial | 1 654 | - | - | - | 8 | 8 | - |
| 0048 | CALO | Yunga fluvial | 1 552 | 1 | 1 | - | 5 | 5 | - |
| 0049 | PINDUC | Yunga fluvial | 1 510 | - | - | - | 8 | 7 | 1 |
| 0050 | REJO | Rupa Rupa | 1 373 | - | - | - | 3 | 3 | - |

| CÓDIGO | CENTROS POBLADOS | REGIÓN NATURAL (según piso altitudinal) | ALTITUD (m s.n.m.) | POBLACIÓN CENSADA | | | VIVIENDAS PARTICULARES | | |
|---|---|---|---|---|---|---|---|---|---|
| | | | | Total | Hombre | Mujer | Total | Ocupadas 1/ | Desocu-padas |
| 0051 | GOÑOCHE | Yunga fluvial | 1 589 | 9 | 5 | 4 | 8 | 8 | - |
| 0052 | USHUN | Rupa Rupa | 1 342 | - | - | - | 12 | 12 | - |
| 0053 | SAN MIGUEL | Rupa Rupa | 1 169 | - | - | - | 4 | 4 | - |
| 0055 | ISHPINGO | Rupa Rupa | 1 476 | 1 | 1 | - | 6 | 6 | - |
| 0057 | JUNDULEA | Yunga fluvial | 1 549 | - | - | - | 8 | 7 | 1 |
| 0058 | SAN MARCOS | Rupa Rupa | 1 389 | - | - | - | 7 | 7 | - |
| 0059 | PUCACACA | Yunga fluvial | 1 530 | - | - | - | 20 | 20 | - |
| 0060 | HUMICO | Rupa Rupa | 1 349 | - | - | - | 6 | 5 | 1 |
| **010513** | **DISTRITO OCÚMAL** | | | **3 446** | **1 834** | **1 612** | **1 010** | **982** | **28** |
| 0001 | COLLONCE | Yunga fluvial | 1 898 | 521 | 277 | 244 | 172 | 159 | 13 |
| 0002 | LA LAGUNA | Yunga fluvial | 1 938 | - | - | - | 2 | 2 | - |
| 0003 | LIMON | Yunga fluvial | 1 574 | 112 | 58 | 54 | 31 | 31 | - |
| 0006 | GOLORQUE | Yunga fluvial | 1 563 | 9 | 5 | 4 | 10 | 10 | - |
| 0007 | LOBSHO | Yunga fluvial | 1 687 | 1 | 1 | - | 1 | 1 | - |
| 0008 | MOTUPE | Yunga fluvial | 1 740 | 84 | 39 | 45 | 25 | 25 | - |
| 0009 | SAN FRANCISCO | Yunga fluvial | 1 611 | - | - | - | 1 | 1 | - |
| 0010 | PUEBLO | Yunga fluvial | 1 956 | 1 | 1 | - | 2 | 2 | - |
| 0011 | PARAISO | Yunga fluvial | 1 761 | 12 | 7 | 5 | 8 | 8 | - |
| 0012 | HUAYTA | Yunga fluvial | 1 546 | 25 | 14 | 11 | 11 | 10 | 1 |
| 0013 | CUICHIMAL | Yunga fluvial | 1 733 | 69 | 38 | 31 | 18 | 18 | - |
| 0014 | MASHCARA | Yunga fluvial | 1 756 | 9 | 5 | 4 | 5 | 4 | 1 |
| 0015 | CONGON | Yunga fluvial | 1 809 | 189 | 98 | 91 | 48 | 47 | 1 |
| 0016 | AMIA | Yunga fluvial | 1 978 | 22 | 13 | 9 | 9 | 9 | - |
| 0017 | YAULICACHI | Yunga fluvial | 1 784 | 248 | 140 | 108 | 73 | 73 | - |
| 0018 | YUMBITE | Yunga fluvial | 1 527 | 5 | 3 | 2 | 1 | 1 | - |
| 0019 | CALDERA | Yunga fluvial | 1 722 | 167 | 99 | 68 | 63 | 63 | - |
| 0020 | HONGACHE | Rupa Rupa | 1 442 | 1 | 1 | - | 1 | 1 | - |
| 0021 | CHUQUIMAL | Yunga fluvial | 1 919 | 452 | 236 | 216 | 101 | 101 | - |
| 0022 | VISTA HERMOSA | Yunga fluvial | 2 049 | 259 | 136 | 123 | 67 | 67 | - |
| 0026 | SAN JUAN | Yunga fluvial | 1 528 | 202 | 101 | 101 | 63 | 58 | 5 |
| 0027 | SALINGUERRA | Yunga fluvial | 1 714 | 77 | 44 | 33 | 17 | 17 | - |
| 0028 | COLCALON | Yunga fluvial | 1 894 | 56 | 33 | 23 | 21 | 21 | - |
| 0029 | ALLAVIN | Yunga fluvial | 1 860 | 35 | 20 | 15 | 12 | 12 | - |
| 0030 | LIMAPAMPA | Yunga fluvial | 1 703 | 181 | 98 | 83 | 61 | 57 | 4 |
| 0031 | LA UNION | Yunga fluvial | 1 580 | 220 | 112 | 108 | 54 | 54 | - |
| 0032 | DESCANSO | Yunga fluvial | 1 689 | 49 | 32 | 17 | 14 | 13 | 1 |
| 0033 | EL PROGRESO | Yunga fluvial | 1 588 | 120 | 55 | 65 | 33 | 33 | - |
| 0034 | SAN ANTONIO DE BOLCHAN | Yunga fluvial | 2 092 | 60 | 34 | 26 | 12 | 12 | - |
| 0036 | HUALMAL | Yunga fluvial | 1 921 | 118 | 55 | 63 | 30 | 30 | - |
| 0037 | SAN FELIPE | Yunga fluvial | 1 660 | 63 | 39 | 24 | 17 | 17 | - |
| 0038 | NUEVO OCUMAL | Yunga fluvial | 1 936 | 79 | 40 | 39 | 27 | 25 | 2 |
| **010514** | **DISTRITO PISUQUÍA** | | | **4 768** | **2 551** | **2 217** | **1 730** | **1 626** | **104** |
| 0001 | YOMBLON | Yunga fluvial | 2 048 | 392 | 217 | 175 | 133 | 124 | 9 |
| 0002 | CHAHUARPATA | Yunga fluvial | 1 682 | 71 | 37 | 34 | 21 | 21 | - |
| 0003 | ONDUL | Yunga fluvial | 1 964 | 18 | 11 | 7 | 11 | 10 | 1 |
| 0004 | PAQUIUAS | Yunga fluvial | 1 904 | 44 | 22 | 22 | 13 | 13 | - |
| 0005 | MANGALPA | Yunga fluvial | 1 886 | 87 | 46 | 41 | 19 | 19 | - |
| 0006 | CHICLES | Yunga fluvial | 2 218 | - | - | - | 3 | 1 | 2 |
| 0007 | LIMABAMBA | Yunga fluvial | 2 167 | 6 | 2 | 4 | 5 | 1 | 4 |
| 0008 | PIRCAPAMPA | Yunga fluvial | 2 067 | 294 | 144 | 150 | 98 | 89 | 9 |
| 0009 | SAN RAFAEL | Yunga fluvial | 2 257 | 50 | 29 | 21 | 13 | 12 | 1 |
| 0010 | TULIC | Yunga fluvial | 2 105 | 85 | 47 | 38 | 31 | 26 | 5 |
| 0011 | TULALON | Yunga fluvial | 2 165 | 4 | 2 | 2 | 6 | 3 | 3 |
| 0012 | ESTANQUE | Yunga fluvial | 2 142 | - | - | - | 6 | 4 | 2 |
| 0013 | SAN JOSE | Yunga fluvial | 2 203 | - | - | - | 7 | 6 | 1 |
| 0014 | HUARANGUILLO | Yunga fluvial | 2 183 | 196 | 104 | 92 | 58 | 57 | 1 |
| 0015 | NARANJOS | Yunga fluvial | 2 149 | 5 | 3 | 2 | 4 | 1 | 3 |

| CÓDIGO | CENTROS POBLADOS | REGIÓN NATURAL (según piso altitudinal) | ALTITUD (m s.n.m.) | POBLACIÓN CENSADA | | | VIVIENDAS PARTICULARES | | |
|---|---|---|---|---|---|---|---|---|---|
| | | | | Total | Hombre | Mujer | Total | Ocupadas 1/ | Desocu-padas |
| 0016 | CUIPE | Yunga fluvial | 2 187 | 62 | 34 | 28 | 21 | 19 | 2 |
| 0017 | SANTA ROSA | Yunga fluvial | 2 194 | 33 | 12 | 21 | 8 | 8 | - |
| 0018 | SANTA CRUZ | Yunga fluvial | 2 098 | 8 | 6 | 2 | 3 | 3 | - |
| 0019 | LANSETILLA | Yunga fluvial | 1 993 | 10 | 4 | 6 | 5 | 5 | - |
| 0020 | EL PUEBLO | Yunga fluvial | 1 638 | 1 | 1 | - | 3 | 3 | - |
| 0021 | PACAY | Yunga fluvial | 1 880 | 4 | 3 | 1 | 4 | 3 | 1 |
| 0022 | BAZAN | Yunga fluvial | 2 045 | 4 | 2 | 2 | 2 | 2 | - |
| 0023 | SAN PEDRO | Yunga fluvial | 2 209 | 67 | 37 | 30 | 22 | 19 | 3 |
| 0024 | DURAZNILLO | Yunga fluvial | 2 034 | 182 | 87 | 95 | 51 | 46 | 5 |
| 0025 | PUEBLO NUEVO | Yunga fluvial | 2 139 | 310 | 165 | 145 | 106 | 100 | 6 |
| 0026 | ESPITAL | Yunga fluvial | 1 762 | 14 | 9 | 5 | 5 | 5 | - |
| 0027 | PAN DE AZUCAR | Yunga fluvial | 1 959 | 2 | 2 | - | 4 | 4 | - |
| 0028 | SAN MIGUEL DE PORO PORO | Yunga fluvial | 2 118 | 485 | 257 | 228 | 138 | 136 | 2 |
| 0029 | ALTO PERU | Yunga fluvial | 2 238 | 8 | 5 | 3 | 4 | 4 | - |
| 0030 | SAN JUAN (SAN JUAN DE REJO) | Yunga fluvial | 2 268 | 146 | 85 | 61 | 62 | 56 | 6 |
| 0031 | TRIBULON | Yunga fluvial | 2 110 | 95 | 48 | 47 | 36 | 35 | 1 |
| 0033 | LLOQUE | Yunga fluvial | 1 758 | 52 | 21 | 31 | 20 | 18 | 2 |
| 0034 | SANTA POLONIA | Yunga fluvial | 1 806 | 4 | 3 | 1 | 4 | 4 | - |
| 0035 | MARAÑON | Rupa Rupa | 880 | 5 | 5 | - | 6 | 6 | - |
| 0036 | LA UNION SOSCOMAL | Yunga fluvial | 1 827 | 75 | 35 | 40 | 23 | 23 | - |
| 0037 | SHINGUEL | Yunga fluvial | 1 948 | 11 | 6 | 5 | 8 | 8 | - |
| 0038 | MANGULON | Yunga fluvial | 2 176 | 38 | 19 | 19 | 19 | 18 | 1 |
| 0039 | ACHUPILLA | Yunga fluvial | 2 124 | 24 | 15 | 9 | 12 | 11 | 1 |
| 0040 | LANCHE | Quechua | 2 540 | 13 | 9 | 4 | 6 | 6 | - |
| 0041 | PAUJAMARCA | Yunga fluvial | 2 075 | 133 | 75 | 58 | 55 | 51 | 4 |
| 0042 | LIRIO | Yunga fluvial | 2 181 | 25 | 13 | 12 | 12 | 12 | - |
| 0043 | LUCMACUCHO | Quechua | 2 692 | 56 | 32 | 24 | 16 | 15 | 1 |
| 0044 | DANJAMAL | Yunga fluvial | 1 802 | 47 | 24 | 23 | 14 | 14 | - |
| 0045 | SAN RAMON | Yunga fluvial | 1 889 | 143 | 80 | 63 | 38 | 37 | 1 |
| 0046 | EL REJO | Yunga fluvial | 2 017 | 93 | 45 | 48 | 38 | 36 | 2 |
| 0048 | MEMBRILLO | Yunga fluvial | 2 162 | 258 | 145 | 113 | 108 | 102 | 6 |
| 0049 | PUEBLO LIBRE | Yunga fluvial | 2 164 | 118 | 67 | 51 | 32 | 29 | 3 |
| 0050 | SANTA MARIA | Yunga fluvial | 1 946 | 138 | 87 | 51 | 37 | 37 | - |
| 0052 | BUENOS AIRES | Yunga fluvial | 1 926 | 8 | 5 | 3 | 3 | 3 | - |
| 0053 | NUEVA LIBERTAD | Yunga fluvial | 2 211 | 69 | 37 | 32 | 29 | 27 | 2 |
| 0054 | POTRERO | Quechua | 2 787 | - | - | - | 8 | 8 | - |
| 0055 | PAGCHA | Quechua | 2 301 | 2 | 1 | 1 | 3 | 3 | - |
| 0056 | PISUQUIA | Yunga fluvial | 2 189 | 232 | 124 | 108 | 72 | 72 | - |
| 0057 | LANCHI PUNTA | Quechua | 2 444 | 2 | 1 | 1 | 4 | 4 | - |
| 0058 | SAQUILILLO | Rupa Rupa | 1 126 | 1 | 1 | - | 3 | 3 | - |
| 0059 | CHORO PAMPA | Rupa Rupa | 788 | 12 | 8 | 4 | 5 | 5 | - |
| 0062 | TAQUEPIQUE | Yunga fluvial | 2 145 | - | - | - | 3 | 3 | - |
| 0063 | NUEVA ARICA | Rupa Rupa | 1 030 | 10 | 7 | 3 | 7 | 7 | - |
| 0064 | LAS CORONTAS | Rupa Rupa | 1 360 | 23 | 14 | 9 | 16 | 15 | 1 |
| 0065 | BOVEDA | Yunga fluvial | 1 878 | - | - | - | 7 | 7 | - |
| 0066 | CULLUHUAY | Yunga fluvial | 2 108 | - | - | - | 1 | 1 | - |
| 0068 | SAN LORENZO | Quechua | 3 026 | 6 | 5 | 1 | 12 | 12 | - |
| 0069 | LA UNION | Yunga fluvial | 2 081 | 95 | 46 | 49 | 30 | 28 | 2 |
| 0070 | ZUCHI | Yunga fluvial | 1 709 | 6 | 4 | 2 | 4 | 4 | - |
| 0072 | ALIZO | Yunga fluvial | 2 190 | 7 | 6 | 1 | 7 | 4 | 3 |
| 0073 | REJO | Yunga fluvial | 1 938 | 60 | 30 | 30 | 15 | 15 | - |
| 0074 | PARAISO | Yunga fluvial | 1 946 | 4 | 2 | 2 | 4 | 3 | 1 |
| 0075 | FUNDICION | Yunga fluvial | 1 693 | - | - | - | 9 | 9 | - |
| 0076 | PAQUIGUAS | Yunga fluvial | 2 025 | 2 | 1 | 1 | 7 | 7 | - |
| 0077 | GRAMALOTE | Quechua | 2 444 | 1 | 1 | - | 6 | 4 | 2 |
| 0078 | GUAYO CHICO | Yunga fluvial | 1 507 | - | - | - | 2 | 1 | 1 |
| 0079 | GUAYO GRANDE | Rupa Rupa | 1 452 | 9 | 3 | 6 | 4 | 4 | - |
| 0080 | TIOCUCHO | Quechua | 2 692 | - | - | - | 4 | 4 | - |
| 0081 | BELLAVISTA | Yunga fluvial | 1 690 | 7 | 4 | 3 | 5 | 2 | 3 |
| 0083 | CHONTILLA | Quechua | 2 441 | 2 | 1 | 1 | 4 | 4 | - |
| 0085 | BRASIL | Yunga fluvial | 2 158 | 37 | 21 | 16 | 21 | 21 | - |

| CÓDIGO | CENTROS POBLADOS | REGIÓN NATURAL (según piso altitudinal) | ALTITUD (m s.n.m.) | POBLACIÓN CENSADA | | | VIVIENDAS PARTICULARES | | |
|---|---|---|---|---|---|---|---|---|---|
| | | | | Total | Hombre | Mujer | Total | Ocupadas 1/ | Desocu-padas |
| 0086 | LA COSTA | Yunga fluvial | 2 105 | - | - | - | 3 | 3 | - |
| 0087 | CHOSPUNTA | Quechua | 2 303 | 29 | 15 | 14 | 10 | 10 | - |
| 0089 | GUAYAQUIL | Yunga fluvial | 2 171 | - | - | - | 2 | 2 | - |
| 0090 | LIMAPAMPA | Yunga fluvial | 2 113 | 120 | 54 | 66 | 29 | 29 | - |
| 0091 | RAMOS | Yunga fluvial | 1 993 | 5 | 2 | 3 | 3 | 3 | - |
| 0092 | SAN LUCAS | Rupa Rupa | 744 | 6 | 3 | 3 | 4 | 4 | - |
| 0093 | TUPEN | Quechua | 2 585 | 97 | 53 | 44 | 34 | 33 | 1 |
| **010515** | **DISTRITO PROVIDENCIA** | | | **1 316** | **706** | **610** | **365** | **333** | **32** |
| 0001 | PROVIDENCIA | Yunga fluvial | 1 784 | 264 | 146 | 118 | 72 | 71 | 1 |
| 0002 | PLAYA JUMETH | Rupa Rupa | 1 031 | 78 | 49 | 29 | 34 | 27 | 7 |
| 0003 | TRAPICHEPAMPA | Yunga fluvial | 1 594 | 6 | 4 | 2 | 2 | 1 | 1 |
| 0005 | GRAMALOTE | Yunga fluvial | 2 170 | 103 | 52 | 51 | 30 | 26 | 4 |
| 0006 | SAN ANTONIO | Yunga fluvial | 1 870 | - | - | - | 1 | 1 | - |
| 0007 | CRUZ LOMAS | Yunga fluvial | 1 849 | 267 | 124 | 143 | 71 | 63 | 8 |
| 0009 | CHIRAPA | Yunga fluvial | 1 987 | 9 | 4 | 5 | 2 | 2 | - |
| 0010 | CARMELO | Yunga fluvial | 1 933 | 176 | 105 | 71 | 39 | 37 | 2 |
| 0011 | HUIÑAC | Yunga fluvial | 1 606 | - | - | - | 1 | 1 | - |
| 0012 | NUEVO CHOTA | Yunga fluvial | 2 126 | 79 | 42 | 37 | 18 | 16 | 2 |
| 0013 | HONDUL | Yunga fluvial | 1 844 | 59 | 30 | 29 | 18 | 17 | 1 |
| 0014 | LA LIBERTAD | Quechua | 2 325 | 60 | 32 | 28 | 12 | 12 | - |
| 0015 | LAS PALMAS | Yunga fluvial | 2 247 | 71 | 39 | 32 | 18 | 17 | 1 |
| 0016 | SAN PEDRO | Yunga fluvial | 1 694 | 139 | 74 | 65 | 39 | 38 | 1 |
| 0017 | ALISO | Yunga fluvial | 2 174 | 2 | 2 | - | 3 | 1 | 2 |
| 0018 | PUERTO HUARAPO MAYO | Rupa Rupa | 634 | 3 | 3 | - | 3 | 3 | - |
| 0022 | MIRAFLORES | Rupa Rupa | 613 | - | - | - | 2 | - | 2 |
| **010516** | **DISTRITO SAN CRISTÓBAL** | | | **546** | **243** | **303** | **237** | **230** | **7** |
| 0001 | OLTO | Quechua | 2 636 | 437 | 201 | 236 | 173 | 172 | 1 |
| 0002 | SAN JUAN | Quechua | 2 545 | 100 | 39 | 61 | 49 | 45 | 4 |
| 0003 | SANTA ROSA | Quechua | 2 595 | 8 | 3 | 5 | 14 | 12 | 2 |
| 0004 | PAMPA TALON | Quechua | 2 464 | 1 | - | 1 | 1 | 1 | - |
| **010517** | **DISTRITO SAN FRANCISCO DEL YESO** | | | **695** | **362** | **333** | **480** | **463** | **17** |
| 0001 | SAN FRANCISCO DEL YESO | Quechua | 2 404 | 365 | 186 | 179 | 165 | 159 | 6 |
| 0002 | COLMENA | Yunga fluvial | 2 162 | 4 | 2 | 2 | 5 | 5 | - |
| 0007 | SAN SALVADOR DE GOLOBRAN | Quechua | 2 330 | 10 | 5 | 5 | 14 | 12 | 2 |
| 0008 | LA LIBERTAD DE TINLAPE | Quechua | 2 552 | 31 | 18 | 13 | 26 | 26 | - |
| 0010 | POYUNTE | Quechua | 2 505 | - | - | - | 6 | 6 | - |
| 0011 | SAN ANTONIO | Quechua | 2 563 | 9 | 4 | 5 | 15 | 15 | - |
| 0012 | ALLINPAMPA | Quechua | 2 395 | - | - | - | 2 | 2 | - |
| 0013 | SAN CRISTOBAL DEL YESO | Quechua | 2 587 | 147 | 74 | 73 | 73 | 67 | 6 |
| 0014 | TIOPAMPA | Quechua | 2 496 | 5 | 3 | 2 | 12 | 12 | - |
| 0016 | SAN JOSE DE IPAÑA | Quechua | 3 177 | 46 | 26 | 20 | 42 | 41 | 1 |
| 0018 | VILLA RICA | Yunga fluvial | 2 142 | 6 | 4 | 2 | 9 | 8 | 1 |
| 0019 | CATANEO | Quechua | 2 965 | 10 | 6 | 4 | 8 | 8 | - |
| 0020 | CONGONA | Quechua | 2 766 | 3 | 2 | 1 | 9 | 8 | 1 |
| 0021 | LAS PALMAS | Quechua | 3 102 | 31 | 16 | 15 | 13 | 13 | - |
| 0022 | MANGALPA | Quechua | 2 853 | 1 | 1 | - | 3 | 3 | - |
| 0023 | CHALLUAPUNTA | Quechua | 2 986 | 21 | 12 | 9 | 29 | 29 | - |
| 0024 | CHURILLO | Quechua | 3 206 | - | - | - | 9 | 9 | - |
| 0025 | LA MONTAÑA | Quechua | 2 809 | 2 | 1 | 1 | 5 | 5 | - |
| 0026 | CHUPCHIN | Quechua | 2 832 | - | - | - | 14 | 14 | - |
| 0027 | COSOMBE | Quechua | 2 625 | - | - | - | 4 | 4 | - |
| 0028 | PAUCA | Quechua | 2 544 | 4 | 2 | 2 | 12 | 12 | - |
| 0029 | SICSI | Quechua | 2 672 | - | - | - | 5 | 5 | - |
| **010518** | **DISTRITO SAN JERÓNIMO** | | | **633** | **320** | **313** | **322** | **313** | **9** |
| 0001 | PACLAS | Quechua | 2 498 | 215 | 99 | 116 | 119 | 112 | 7 |

| CÓDIGO | CENTROS POBLADOS | REGIÓN NATURAL (según piso altitudinal) | ALTITUD (m s.n.m.) | POBLACIÓN CENSADA | | | VIVIENDAS PARTICULARES | | |
|---|---|---|---|---|---|---|---|---|---|
| | | | | Total | Hombre | Mujer | Total | Ocupadas 1/ | Desocu-padas |
| 0002 | TIALANGO | Rupa Rupa | 884 | 36 | 15 | 21 | 15 | 14 | 1 |
| 0003 | EL TINGO | Rupa Rupa | 920 | 8 | 5 | 3 | 3 | 3 | - |
| 0004 | PANAMA | Yunga fluvial | 1 757 | 64 | 36 | 28 | 24 | 24 | - |
| 0006 | DUNIA CHICO | Yunga fluvial | 1 780 | 55 | 30 | 25 | 24 | 24 | - |
| 0007 | SILVA | Yunga fluvial | 2 191 | 6 | 2 | 4 | 12 | 12 | - |
| 0009 | COCATA | Quechua | 2 516 | 6 | 4 | 2 | 3 | 3 | - |
| 0010 | MELENDESPAMPA | Rupa Rupa | 1 383 | 2 | 2 | - | 1 | 1 | - |
| 0011 | LA ALEJITA | Rupa Rupa | 1 394 | 1 | 1 | - | 1 | 1 | - |
| 0012 | CHONIA | Quechua | 2 414 | 73 | 36 | 37 | 31 | 31 | - |
| 0013 | YUNGAPAMPA | Rupa Rupa | 1 394 | 9 | 3 | 6 | 3 | 3 | - |
| 0014 | MIO PATA | Quechua | 2 315 | - | - | - | 2 | 2 | - |
| 0015 | PIÑAYACU | Rupa Rupa | 1 431 | 1 | 1 | - | 2 | 2 | - |
| 0016 | GINAYA | Rupa Rupa | 1 430 | 2 | 1 | 1 | 5 | 5 | - |
| 0017 | CUCHAPAMPA | Quechua | 2 415 | 36 | 18 | 18 | 16 | 16 | - |
| 0018 | MUSICO AVIANA | Quechua | 2 497 | - | - | - | 1 | 1 | - |
| 0019 | CHOCALA | Quechua | 2 501 | - | - | - | 1 | 1 | - |
| 0021 | MARAYPATA | Yunga fluvial | 1 934 | 10 | 6 | 4 | 9 | 9 | - |
| 0023 | ISHANGA | Yunga fluvial | 1 542 | 11 | 7 | 4 | 4 | 3 | 1 |
| 0025 | YOGIMAL | Quechua | 2 379 | 4 | 1 | 3 | 4 | 4 | - |
| 0026 | PADRE CORRAL | Yunga fluvial | 2 162 | - | - | - | 1 | 1 | - |
| 0027 | SAN JUAN | Yunga fluvial | 1 947 | 44 | 26 | 18 | 19 | 19 | - |
| 0028 | COCAPATA | Yunga fluvial | 1 699 | 19 | 11 | 8 | 11 | 11 | - |
| 0029 | NARANJOS | Yunga fluvial | 1 694 | 7 | 3 | 4 | 2 | 2 | - |
| 0031 | CHUNGACHAN | Yunga fluvial | 1 577 | - | - | - | 2 | 2 | - |
| 0032 | GALLO PAMPA | Yunga fluvial | 1 768 | 24 | 13 | 11 | 7 | 7 | - |
| **010519** | **DISTRITO SAN JUAN DE LOPECANCHA** | | | **419** | **213** | **206** | **332** | **305** | **27** |
| 0001 | SAN JUAN DE LOPECANCHA | Yunga fluvial | 2 164 | 66 | 36 | 30 | 47 | 34 | 13 |
| 0002 | PUMACHACA | Yunga fluvial | 1 932 | 2 | 1 | 1 | 4 | 4 | - |
| 0003 | RIVERA ALTA | Yunga fluvial | 1 926 | - | - | - | 5 | 5 | - |
| 0004 | SUMEN | Yunga fluvial | 2 140 | - | - | - | 5 | 5 | - |
| 0005 | MORAS | Quechua | 2 776 | 1 | 1 | - | 10 | 10 | - |
| 0006 | PUENTECITO | Quechua | 2 840 | 3 | - | 3 | 15 | 15 | - |
| 0007 | SAN ANTONIO | Quechua | 2 716 | 88 | 43 | 45 | 42 | 41 | 1 |
| 0008 | SANTA ROSA | Quechua | 2 553 | 4 | 2 | 2 | 5 | 5 | - |
| 0009 | CORRAL | Quechua | 2 792 | 92 | 48 | 44 | 38 | 36 | 2 |
| 0010 | OCHE | Yunga fluvial | 1 961 | - | - | - | 2 | 2 | - |
| 0011 | SAN MARTIN DEL MANGO | Quechua | 2 779 | 125 | 66 | 59 | 48 | 42 | 6 |
| 0012 | HUACA SIRINA | Quechua | 2 691 | 1 | 1 | - | 1 | 1 | - |
| 0013 | CORRAL PAMPA | Yunga fluvial | 1 938 | - | - | - | 1 | 1 | - |
| 0014 | TRIUNFO | Yunga fluvial | 2 101 | 32 | 12 | 20 | 27 | 27 | - |
| 0015 | SIOGUE | Quechua | 2 418 | - | - | - | 1 | 1 | - |
| 0016 | HUITIMAL | Quechua | 2 805 | - | - | - | 13 | 13 | - |
| 0017 | CHOCLEL | Yunga fluvial | 2 239 | 3 | 2 | 1 | 3 | 3 | - |
| 0018 | AZAFRAN | Quechua | 2 366 | - | - | - | 2 | 2 | - |
| 0019 | LINDA AGUA | Quechua | 2 500 | - | - | - | 3 | 3 | - |
| 0020 | CHACMAPATA | Quechua | 2 704 | - | - | - | 2 | 2 | - |
| 0021 | ATUNPUCRO | Quechua | 2 934 | - | - | - | 1 | 1 | - |
| 0022 | GUARPIANA | Yunga fluvial | 2 056 | - | - | - | 1 | 1 | - |
| 0023 | DERRUMBO | Yunga fluvial | 2 072 | - | - | - | 1 | 1 | - |
| 0024 | IRACAPATA | Quechua | 2 358 | - | - | - | 1 | 1 | - |
| 0025 | MOLLE | Yunga fluvial | 1 885 | - | - | - | 2 | 2 | - |
| 0026 | SINGUILPATA | Quechua | 2 445 | - | - | - | 2 | 2 | - |
| 0027 | CARPONA | Yunga fluvial | 2 026 | - | - | - | 1 | 1 | - |
| 0028 | AGUAS CLARAS | Quechua | 2 498 | - | - | - | 1 | 1 | - |
| 0029 | HUICUNDO | Quechua | 2 767 | - | - | - | 2 | 2 | - |
| 0030 | CHALGA | Quechua | 2 359 | - | - | - | 2 | 2 | - |
| 0031 | SEQUIALOMA | Yunga fluvial | 2 246 | 2 | 1 | 1 | 1 | 1 | - |
| 0032 | SHAGEINDO | Yunga fluvial | 2 181 | - | - | - | 3 | 3 | - |
| 0033 | NEMBRILLO | Yunga fluvial | 2 085 | - | - | - | 4 | 4 | - |

| CÓDIGO | CENTROS POBLADOS | REGIÓN NATURAL (según piso altitudinal) | ALTITUD (m s.n.m.) | POBLACIÓN CENSADA | | | VIVIENDAS PARTICULARES | | |
|---|---|---|---|---|---|---|---|---|---|
| | | | | Total | Hombre | Mujer | Total | Ocupadas 1/ | Desocu-padas |
| 0034 | LA RUDA | Quechua | 2 921 | - | - | - | 4 | 2 | 2 |
| 0035 | TACARPO | Quechua | 2 865 | - | - | - | 3 | 3 | - |
| 0036 | MOROCHO | Yunga fluvial | 1 930 | - | - | - | 3 | 3 | - |
| 0037 | PISHCUAÑUNA | Yunga fluvial | 1 955 | - | - | - | 1 | 1 | - |
| 0038 | QUEBRADA - PLAYA | Yunga fluvial | 1 990 | - | - | - | 1 | 1 | - |
| 0039 | PAPAILLA | Yunga fluvial | 1 970 | - | - | - | 1 | 1 | - |
| 0041 | CANGALLE | Yunga fluvial | 2 042 | - | - | - | 1 | 1 | - |
| 0042 | CENCURCO | Quechua | 2 777 | - | - | - | 2 | 2 | - |
| 0043 | TOTORA | Quechua | 2 503 | - | - | - | 1 | 1 | - |
| 0044 | SHINGUILIACO | Quechua | 2 434 | - | - | - | 1 | 1 | - |
| 0046 | CUSHPAN | Quechua | 2 488 | - | - | - | 3 | - | 3 |
| 0047 | MOLINET | Quechua | 2 938 | - | - | - | 2 | 2 | - |
| 0048 | CARBON | Quechua | 2 691 | - | - | - | 7 | 7 | - |
| 0049 | PIELAPEÑA | Quechua | 2 759 | - | - | - | 5 | 5 | - |
| 0050 | PUMACHACA CHICO | Yunga fluvial | 1 954 | - | - | - | 1 | 1 | - |
| **010520** | **DISTRITO SANTA CATALINA** | | | **1 888** | **930** | **958** | **556** | **545** | **11** |
| 0001 | SANTA CATALINA | Quechua | 2 574 | 409 | 197 | 212 | 124 | 121 | 3 |
| 0003 | INGENIO | Yunga fluvial | 1 514 | 525 | 258 | 267 | 138 | 136 | 2 |
| 0004 | PINDUC | Rupa Rupa | 1 425 | 108 | 58 | 50 | 33 | 33 | - |
| 0005 | SALAZAR | Yunga fluvial | 1 568 | 302 | 145 | 157 | 91 | 88 | 3 |
| 0007 | TAMBILLO | Rupa Rupa | 1 436 | 95 | 47 | 48 | 34 | 31 | 3 |
| 0008 | LA LIBERTAD DE HUANDIL | Yunga fluvial | 1 819 | 85 | 46 | 39 | 25 | 25 | - |
| 0009 | VISTA HERMOSA | Yunga fluvial | 1 658 | 72 | 33 | 39 | 24 | 24 | - |
| 0010 | SAN JUAN DE PROVIDENCIA | Yunga fluvial | 1 819 | 169 | 83 | 86 | 45 | 45 | - |
| 0011 | MUNDO NUEVO | Yunga fluvial | 1 873 | 52 | 28 | 24 | 16 | 16 | - |
| 0012 | ALISPATA | Yunga fluvial | 1 908 | 71 | 35 | 36 | 26 | 26 | - |
| **010521** | **DISTRITO SANTO TOMÁS** | | | **3 012** | **1 476** | **1 536** | **1 379** | **1 256** | **123** |
| 0001 | SANTO TOMAS | Quechua | 2 836 | 889 | 433 | 456 | 379 | 355 | 24 |
| 0002 | SANTA CRUZ DE MARAYPATA | Quechua | 2 950 | 149 | 74 | 75 | 55 | 52 | 3 |
| 0003 | NOGALPAMPA | Quechua | 2 596 | 9 | 5 | 4 | 4 | 4 | - |
| 0004 | SANTA ISABEL QUEMADO | Quechua | 2 898 | - | - | - | 1 | 1 | - |
| 0006 | AGUA SANTA | Quechua | 2 646 | 138 | 60 | 78 | 39 | 39 | - |
| 0007 | CHIMBORASO | Quechua | 2 757 | - | - | - | 2 | 1 | 1 |
| 0008 | SAN JUAN DE LA LIBERTAD | Quechua | 2 691 | 23 | 11 | 12 | 18 | 17 | 1 |
| 0009 | CEDRO CUCHO | Quechua | 2 838 | 10 | 6 | 4 | 2 | 2 | - |
| 0010 | CETCOTE | Quechua | 2 496 | 8 | 4 | 4 | 3 | 3 | - |
| 0011 | MINAS | Quechua | 2 681 | - | - | - | 2 | 2 | - |
| 0012 | SAN ANTONIO DE LLACTAPAMPA | Quechua | 2 838 | 142 | 66 | 76 | 46 | 45 | 1 |
| 0013 | ORLAPE | Quechua | 2 417 | 3 | 1 | 2 | 1 | 1 | - |
| 0014 | CONDOLON | Quechua | 2 911 | - | - | - | 6 | 4 | 2 |
| 0016 | MONTEALEGRE | Quechua | 2 930 | - | - | - | 4 | 4 | - |
| 0017 | SAN BARTOLO | Quechua | 2 818 | 271 | 129 | 142 | 79 | 79 | - |
| 0018 | SAN MIGUEL DE LUVIN | Quechua | 2 800 | 240 | 112 | 128 | 89 | 88 | 1 |
| 0019 | SAN SALVADOR | Quechua | 2 722 | 191 | 100 | 91 | 103 | 101 | 2 |
| 0020 | SHICRON | Quechua | 2 688 | 2 | 1 | 1 | 1 | 1 | - |
| 0021 | LIBERTAD | Quechua | 2 763 | 46 | 22 | 24 | 29 | 26 | 3 |
| 0022 | CUPUY | Quechua | 2 830 | 2 | 2 | - | 7 | 2 | 5 |
| 0023 | SAN JOSE DE LAUMAN | Quechua | 2 645 | 182 | 94 | 88 | 81 | 61 | 20 |
| 0024 | COLLARON | Quechua | 2 855 | 1 | 1 | - | 4 | 4 | - |
| 0025 | CHAUPIN | Quechua | 2 910 | 17 | 9 | 8 | 14 | 14 | - |
| 0026 | HUANGA PAMPA | Quechua | 2 762 | 32 | 19 | 13 | 15 | 12 | 3 |
| 0028 | CULALAC | Quechua | 2 835 | - | - | - | 5 | - | 5 |
| 0029 | TINGO MARIA | Yunga fluvial | 2 289 | - | - | - | 1 | 1 | - |
| 0030 | ÑACUÑAU | Quechua | 2 632 | 3 | 1 | 2 | 1 | 1 | - |
| 0031 | MORASPAMPA | Quechua | 2 572 | - | - | - | 2 | - | 2 |
| 0032 | SAN LORENZO DE PIRCAPAMPA | Quechua | 2 369 | 22 | 11 | 11 | 15 | 9 | 6 |
| 0033 | LA SOLEDAD | Yunga fluvial | 1 649 | 8 | 7 | 1 | 2 | 2 | - |

| CÓDIGO | CENTROS POBLADOS | REGIÓN NATURAL (según piso altitudinal) | ALTITUD (m s.n.m.) | POBLACIÓN CENSADA | | | VIVIENDAS PARTICULARES | | |
|---|---|---|---|---|---|---|---|---|---|
| | | | | Total | Hombre | Mujer | Total | Ocupadas 1/ | Desocu-padas |
| 0034 | SAN MARTIN | Quechua | 2 436 | - | - | - | 7 | 4 | 3 |
| 0035 | MOSCU | Quechua | 2 591 | - | - | - | 3 | 1 | 2 |
| 0036 | HUMEN | Quechua | 2 462 | 23 | 12 | 11 | 6 | 6 | - |
| 0037 | GRAMALOTE | Quechua | 2 430 | 2 | 2 | - | 3 | 2 | 1 |
| 0040 | JUCUSBAMBA | Yunga fluvial | 2 275 | 2 | 1 | 1 | 1 | 1 | - |
| 0041 | LINDAGUA | Quechua | 2 425 | 2 | 1 | 1 | 1 | 1 | - |
| 0042 | BELON | Yunga fluvial | 2 155 | 1 | - | 1 | 2 | 2 | - |
| 0043 | HUAÑUC | Yunga fluvial | 2 027 | 1 | 1 | - | 5 | 5 | - |
| 0044 | PUENTE SANTO TOMAS | Yunga fluvial | 1 980 | 144 | 65 | 79 | 64 | 62 | 2 |
| 0045 | NINVAC | Yunga fluvial | 2 037 | - | - | - | 2 | 2 | - |
| 0046 | PAMPE | Yunga fluvial | 2 137 | 5 | 3 | 2 | 4 | 4 | - |
| 0047 | BUENOS AIRES | Quechua | 2 888 | 29 | 15 | 14 | 15 | 13 | 2 |
| 0048 | LOPECANCHILLO | Quechua | 2 521 | - | - | - | 1 | 1 | - |
| 0049 | COSHCALON | Quechua | 2 925 | - | - | - | 2 | 2 | - |
| 0050 | SHOTA | Quechua | 2 582 | - | - | - | 1 | - | 1 |
| 0051 | HUISHUC | Quechua | 2 545 | - | - | - | 3 | 3 | - |
| 0052 | SECOCHE | Quechua | 2 456 | 1 | 1 | - | 2 | 1 | 1 |
| 0053 | SALAYAN | Quechua | 2 450 | - | - | - | 6 | 4 | 2 |
| 0054 | ANDAMARCA | Quechua | 2 890 | 24 | 9 | 15 | 11 | 10 | 1 |
| 0055 | SAN FRANCISCO DE TINTIN | Quechua | 2 767 | 328 | 162 | 166 | 129 | 120 | 9 |
| 0057 | SHACMACHE | Quechua | 2 797 | 3 | 2 | 1 | 2 | 2 | - |
| 0058 | LAUMACHE | Quechua | 2 594 | - | - | - | 6 | 3 | 3 |
| 0059 | YESO PARAJE | Yunga fluvial | 2 281 | 1 | 1 | - | 1 | 1 | - |
| 0060 | HUAYPAMPA | Yunga fluvial | 1 648 | 6 | 2 | 4 | 2 | 2 | - |
| 0061 | GUALLO PAMPILLO | Yunga fluvial | 1 926 | 5 | 2 | 3 | 1 | 1 | - |
| 0063 | BALSA PAMPA | Yunga fluvial | 1 760 | - | - | - | 1 | 1 | - |
| 0064 | CAMPON | Yunga fluvial | 1 530 | 3 | 1 | 2 | 5 | 4 | 1 |
| 0066 | SHACSHACACHI | Quechua | 2 483 | 3 | 2 | 1 | 1 | 1 | - |
| 0067 | ERAPATA | Quechua | 2 745 | 9 | 6 | 3 | 6 | 3 | 3 |
| 0070 | NUEVO CHACHAPOYAS | Quechua | 2 832 | 1 | 1 | - | 2 | 2 | - |
| 0073 | UCATE | Quechua | 2 657 | - | - | - | 2 | - | 2 |
| 0074 | LLOQUE | Yunga fluvial | 1 680 | - | - | - | 1 | 1 | - |
| 0075 | ÑULLE | Quechua | 2 585 | - | - | - | 1 | - | 1 |
| 0076 | CAMPANURCO | Quechua | 2 755 | - | - | - | 1 | 1 | - |
| 0078 | CHILIN | Quechua | 2 561 | 2 | 1 | 1 | 1 | 1 | - |
| 0079 | TINGOLUCHE | Yunga fluvial | 2 284 | - | - | - | 2 | 2 | - |
| 0080 | CHOSICA | Yunga fluvial | 2 118 | - | - | - | 2 | - | 2 |
| 0081 | CALMONTE | Quechua | 2 578 | - | - | - | 1 | 1 | - |
| 0083 | SHOLLIN | Quechua | 2 794 | 1 | 1 | - | 2 | 2 | - |
| 0084 | LUCMURCO | Quechua | 2 704 | 7 | 6 | 1 | 2 | 2 | - |
| 0086 | INGIL MONTE | Quechua | 2 963 | 2 | - | 2 | 6 | 6 | - |
| 0087 | OLCHOC PAMPA | Quechua | 2 692 | - | - | - | 1 | 1 | - |
| 0088 | PLOMO | Quechua | 2 775 | - | - | - | 1 | 1 | - |
| 0089 | INFIERNILLO | Quechua | 2 845 | - | - | - | 2 | 1 | 1 |
| 0090 | NUEVO MOYOBAMBA | Quechua | 3 104 | 2 | 1 | 1 | 3 | 3 | - |
| 0092 | CHULPAN | Quechua | 2 457 | - | - | - | 3 | 3 | - |
| 0093 | CURPAMPA | Quechua | 2 648 | - | - | - | 1 | 1 | - |
| 0094 | CARBON | Quechua | 2 704 | - | - | - | 1 | 1 | - |
| 0095 | ILUSION | Quechua | 2 939 | - | - | - | 9 | 9 | - |
| 0096 | SANTA CLARA | Quechua | 2 766 | - | - | - | 5 | 5 | - |
| 0097 | GUILLIJ | Quechua | 2 803 | - | - | - | 6 | 4 | 2 |
| 0098 | REO | Quechua | 3 026 | - | - | - | 2 | - | 2 |
| 0101 | SAN JUAN | Quechua | 2 790 | - | - | - | 1 | - | 1 |
| 0102 | YOFSOL | Quechua | 2 700 | - | - | - | 5 | 5 | - |
| 0103 | COMUN PAMPA | Quechua | 2 805 | - | - | - | 2 | 2 | - |
| 0104 | SISPUCRO | Quechua | 2 852 | 3 | 2 | 1 | 2 | 2 | - |
| 0105 | PUCOLAMBRE | Quechua | 2 821 | 2 | 1 | 1 | 1 | 1 | - |
| 0106 | SAN JUAN | Quechua | 2 642 | 12 | 7 | 5 | 5 | 5 | - |
| 0107 | INGENIO CHICO | Quechua | 2 563 | - | - | - | 3 | 1 | 2 |
| **010522** | **DISTRITO TINGO** | | | **1 265** | **624** | **641** | **585** | **511** | **74** |
| 0001 | TINGO | Yunga fluvial | 1 800 | 125 | 64 | 61 | 61 | 50 | 11 |

| CÓDIGO | CENTROS POBLADOS | REGIÓN NATURAL (según piso altitudinal) | ALTITUD (m s.n.m.) | POBLACIÓN CENSADA | | | VIVIENDAS PARTICULARES | | |
|---|---|---|---|---|---|---|---|---|---|
| | | | | Total | Hombre | Mujer | Total | Ocupadas 1/ | Desocu-padas |
| 0002 | NUEVO TINGO | Yunga fluvial | 1 961 | 619 | 287 | 332 | 256 | 222 | 34 |
| 0003 | MOJON | Yunga fluvial | 1 737 | 2 | 1 | 1 | 1 | 1 | - |
| 0004 | SAN MIGUEL DE VELAPATA | Quechua | 2 664 | 83 | 46 | 37 | 37 | 37 | - |
| 0005 | GOLOMIA | Yunga fluvial | 1 799 | 3 | 2 | 1 | 1 | 1 | - |
| 0006 | MITOPAMPA | Quechua | 2 612 | 6 | 2 | 4 | 9 | 9 | - |
| 0007 | SHUPALIN | Quechua | 2 663 | - | - | - | 6 | 4 | 2 |
| 0008 | HUAMAN TIANGA | Quechua | 2 390 | - | - | - | 5 | 3 | 2 |
| 0009 | NOGALCUCHO | Yunga fluvial | 1 842 | 111 | 56 | 55 | 70 | 60 | 10 |
| 0010 | KUELAP | Quechua | 2 667 | 249 | 128 | 121 | 96 | 87 | 9 |
| 0011 | HUAYTAPAMPA | Quechua | 2 683 | 10 | 5 | 5 | 8 | 8 | - |
| 0013 | GRANERO | Quechua | 2 885 | 22 | 14 | 8 | 6 | 6 | - |
| 0015 | SAUCO | Quechua | 2 726 | 18 | 11 | 7 | 7 | 7 | - |
| 0019 | LANCHI | Quechua | 2 726 | 7 | 4 | 3 | 4 | 2 | 2 |
| 0020 | INTIPUY | Quechua | 2 682 | - | - | - | 4 | 4 | - |
| 0021 | VISTA ALEGRE | Quechua | 2 573 | - | - | - | 1 | 1 | - |
| 0022 | CACHONA | Yunga fluvial | 1 970 | - | - | - | 1 | 1 | - |
| 0023 | SUNIPAMPA | Yunga fluvial | 1 765 | 8 | 3 | 5 | 4 | 2 | 2 |
| 0025 | OCLEL | Yunga fluvial | 1 778 | - | - | - | 1 | 1 | - |
| 0026 | BOSOC | Yunga fluvial | 1 818 | - | - | - | 1 | 1 | - |
| 0027 | QUIUCTA | Quechua | 2 766 | - | - | - | 2 | 2 | - |
| 0028 | LA MALCA | Quechua | 2 919 | 2 | 1 | 1 | 2 | 2 | - |
| 0029 | POLLETIN | Yunga fluvial | 2 008 | - | - | - | 2 | - | 2 |
| **010523** | **DISTRITO TRITA** | | | **1 348** | **677** | **671** | **493** | **448** | **45** |
| 0001 | TRITA | Quechua | 2 888 | 843 | 415 | 428 | 316 | 283 | 33 |
| 0002 | ROMERILLO | Quechua | 2 974 | - | - | - | 9 | 8 | 1 |
| 0003 | CHAQUIL | Quechua | 2 869 | 156 | 84 | 72 | 52 | 52 | - |
| 0005 | CUCHIRITA | Quechua | 2 840 | 1 | - | 1 | 5 | 5 | - |
| 0006 | SAN MIGUEL DE CRUZ PATA | Quechua | 2 904 | 346 | 178 | 168 | 108 | 97 | 11 |
| 0007 | SALINAS | Quechua | 2 903 | 1 | - | 1 | 2 | 2 | - |
| 0008 | SANTA ROSA | Quechua | 2 794 | 1 | - | 1 | 1 | 1 | - |
| **0106** | **PROVINCIA RODRÍGUEZ DE MENDOZA** | | | **29 998** | **15 574** | **14 424** | **11 994** | **11 017** | **977** |
| **010601** | **DISTRITO SAN NICOLÁS** | | | **6 016** | **3 014** | **3 002** | **2 101** | **1 925** | **176** |
| 0001 | MENDOZA | Yunga fluvial | 1 616 | 4 989 | 2 475 | 2 514 | 1 582 | 1 451 | 131 |
| 0002 | HUAMANPATA | Yunga fluvial | 2 130 | 2 | 1 | 1 | 38 | 38 | - |
| 0003 | CHAUPIMONTE | Yunga fluvial | 1 585 | 104 | 54 | 50 | 63 | 55 | 8 |
| 0005 | NARANJO | Yunga fluvial | 1 592 | 43 | 27 | 16 | 24 | 22 | 2 |
| 0010 | POTRERO | Yunga fluvial | 1 630 | 4 | 1 | 3 | 9 | 9 | - |
| 0012 | LEYVA | Yunga fluvial | 1 584 | 39 | 20 | 19 | 23 | 19 | 4 |
| 0013 | CHUCUAYCO | Yunga fluvial | 1 574 | 30 | 18 | 12 | 9 | 9 | - |
| 0014 | HUARMIACO (HUARIMIACO) | Yunga fluvial | 1 610 | 85 | 43 | 42 | 29 | 26 | 3 |
| 0015 | PIRHURO (PIRRURO) | Yunga fluvial | 1 674 | - | - | - | 3 | 3 | - |
| 0016 | RUMIACO | Yunga fluvial | 1 722 | 53 | 27 | 26 | 27 | 26 | 1 |
| 0017 | MIAM | Yunga fluvial | 1 760 | 8 | 4 | 4 | 16 | 12 | 4 |
| 0018 | CRUZ PATA | Yunga fluvial | 1 577 | 136 | 72 | 64 | 49 | 47 | 2 |
| 0019 | PARISTA | Yunga fluvial | 1 606 | 96 | 55 | 41 | 40 | 34 | 6 |
| 0020 | SHIPARA | Yunga fluvial | 1 576 | 13 | 6 | 7 | 7 | 7 | - |
| 0022 | CHACAPATA | Yunga fluvial | 1 566 | 31 | 17 | 14 | 14 | 14 | - |
| 0024 | NUEVA ESPERANZA | Yunga fluvial | 1 550 | 210 | 109 | 101 | 73 | 67 | 6 |
| 0025 | SAUCE | Yunga fluvial | 1 584 | 10 | 5 | 5 | 4 | 4 | - |
| 0026 | CHALHUA DERECHA | Yunga fluvial | 1 532 | 10 | 5 | 5 | 4 | 4 | - |
| 0027 | CALHUAYCO | Yunga fluvial | 1 598 | 4 | 2 | 2 | 3 | 3 | - |
| 0028 | CHALHUA IZQUIERDA | Yunga fluvial | 1 529 | 63 | 31 | 32 | 27 | 25 | 2 |
| 0029 | MIRAFLORES | Yunga fluvial | 1 641 | 2 | 1 | 1 | 1 | 1 | - |
| 0032 | MITO | Rupa Rupa | 1 482 | 69 | 32 | 37 | 41 | 37 | 4 |
| 0033 | YUNGAPAMPA | Yunga fluvial | 1 654 | 5 | 4 | 1 | 3 | 3 | - |
| 0034 | CAPITAN | Yunga fluvial | 1 543 | 10 | 5 | 5 | 5 | 3 | 2 |

| CÓDIGO | CENTROS POBLADOS | REGIÓN NATURAL (según piso altitudinal) | ALTITUD (m s.n.m.) | POBLACIÓN CENSADA | | | VIVIENDAS PARTICULARES | | |
|---|---|---|---|---|---|---|---|---|---|
| | | | | Total | Hombre | Mujer | Total | Ocupadas 1/ | Desocu-padas |
| 0035 | CASHAHUACRA | Yunga fluvial | 1 692 | - | - | - | 3 | 3 | - |
| 0039 | YALMAL | Yunga fluvial | 2 130 | - | - | - | 1 | - | 1 |
| 0041 | LA ORILLA | Yunga fluvial | 2 155 | - | - | - | 3 | 3 | - |
| **010602** | **DISTRITO CHIRIMOTO** | | | **2 498** | **1 349** | **1 149** | **1 253** | **1 177** | **76** |
| 0001 | CHIRIMOTO | Yunga fluvial | 1 663 | 55 | 30 | 25 | 34 | 29 | 5 |
| 0004 | NARANJO PATA | Yunga fluvial | 1 663 | 40 | 21 | 19 | 22 | 14 | 8 |
| 0005 | VISTA ALEGRE | Yunga fluvial | 1 664 | 33 | 18 | 15 | 17 | 14 | 3 |
| 0007 | SHALLCA | Yunga fluvial | 1 699 | 57 | 37 | 20 | 28 | 22 | 6 |
| 0008 | LAMBRAS | Yunga fluvial | 1 741 | 1 | 1 | - | 13 | 13 | - |
| 0009 | PUNTAS HUAYCO | Rupa Rupa | 1 392 | 6 | 2 | 4 | 3 | 3 | - |
| 0010 | QUINIAMOS | Rupa Rupa | 1 080 | 6 | 4 | 2 | 4 | 4 | - |
| 0011 | ZARUMILLA | Rupa Rupa | 1 186 | 295 | 152 | 143 | 90 | 89 | 1 |
| 0012 | TRANCAPATA | Rupa Rupa | 1 182 | 65 | 31 | 34 | 17 | 17 | - |
| 0013 | CEDROPAMPA | Rupa Rupa | 1 241 | 39 | 22 | 17 | 16 | 16 | - |
| 0014 | SAN JUAN | Yunga fluvial | 1 547 | 13 | 7 | 6 | 12 | 12 | - |
| 0015 | CHUSHPEMISHQUE | Rupa Rupa | 1 459 | 18 | 7 | 11 | 9 | 6 | 3 |
| 0016 | PLACER | Yunga fluvial | 1 622 | 2 | 2 | - | 2 | 2 | - |
| 0017 | ACHAMAL | Rupa Rupa | 1 404 | 109 | 58 | 51 | 53 | 52 | 1 |
| 0018 | MITOPAMPA | Rupa Rupa | 1 226 | 38 | 18 | 20 | 45 | 44 | 1 |
| 0019 | BUENOS AIRES | Rupa Rupa | 1 354 | 77 | 40 | 37 | 57 | 52 | 5 |
| 0020 | CEJA PATA | Rupa Rupa | 1 410 | 112 | 61 | 51 | 56 | 55 | 1 |
| 0021 | SAN ANTONIO | Rupa Rupa | 1 032 | 174 | 90 | 84 | 54 | 54 | - |
| 0022 | CHINGOYA | Rupa Rupa | 1 468 | 12 | 8 | 4 | 17 | 17 | - |
| 0023 | SINAI | Rupa Rupa | 1 240 | 147 | 80 | 67 | 71 | 66 | 5 |
| 0025 | SANTO TORIBIO | Yunga fluvial | 1 752 | 122 | 75 | 47 | 87 | 85 | 2 |
| 0026 | MONTE NUEVO | Yunga fluvial | 1 592 | 21 | 14 | 7 | 15 | 15 | - |
| 0027 | PARAISO | Rupa Rupa | 1 357 | 199 | 103 | 96 | 64 | 64 | - |
| 0028 | LAS PALMERAS | Yunga fluvial | 1 686 | 71 | 34 | 37 | 33 | 33 | - |
| 0029 | RIO VERDE | Rupa Rupa | 844 | 98 | 51 | 47 | 35 | 34 | 1 |
| 0030 | HISPINGAL | Yunga fluvial | 1 552 | 8 | 4 | 4 | 15 | 14 | 1 |
| 0031 | PROVIDENCIA | Yunga fluvial | 1 846 | 19 | 12 | 7 | 7 | 7 | - |
| 0032 | LUZ DEL ORIENTE | Rupa Rupa | 1 050 | 183 | 100 | 83 | 83 | 78 | 5 |
| 0033 | NUEVO UNION | Rupa Rupa | 1 058 | 29 | 23 | 6 | 37 | 34 | 3 |
| 0034 | PALMIRA | Yunga fluvial | 1 795 | 2 | - | 2 | 22 | 22 | - |
| 0039 | NUEVO TOTORA | Yunga fluvial | 1 574 | 5 | 4 | 1 | 7 | 7 | - |
| 0040 | NUEVA VIDA | Rupa Rupa | 1 282 | 92 | 50 | 42 | 50 | 50 | - |
| 0042 | MIRAFLORES | Rupa Rupa | 1 077 | 14 | 7 | 7 | 10 | 10 | - |
| 0044 | LA FRONTERA | Rupa Rupa | 744 | 58 | 32 | 26 | 34 | 22 | 12 |
| 0045 | TRIANGULO DE LA ESPERANZA | Rupa Rupa | 867 | 74 | 44 | 30 | 57 | 48 | 9 |
| 0047 | EL ARENAL | Rupa Rupa | 1 154 | 103 | 55 | 48 | 32 | 30 | 2 |
| 0050 | SAN FRANCISCO | Rupa Rupa | 1 122 | 64 | 33 | 31 | 30 | 28 | 2 |
| 0051 | VIRGEN DEL CARMEN | Rupa Rupa | 1 110 | 37 | 19 | 18 | 15 | 15 | - |
| **010603** | **DISTRITO COCHAMAL** | | | **595** | **324** | **271** | **339** | **320** | **19** |
| 0001 | COCHAMAL | Yunga fluvial | 1 720 | 139 | 81 | 58 | 65 | 63 | 2 |
| 0002 | ASAPO | Yunga fluvial | 1 807 | - | - | - | 7 | 7 | - |
| 0003 | CALVARIO | Yunga fluvial | 1 700 | 15 | 7 | 8 | 5 | 5 | - |
| 0004 | CARBON PATA | Yunga fluvial | 1 791 | 3 | 2 | 1 | 8 | 5 | 3 |
| 0005 | SHILPICACHI | Yunga fluvial | 1 800 | - | - | - | 3 | 3 | - |
| 0006 | MILPU | Yunga fluvial | 1 756 | 21 | 12 | 9 | 13 | 13 | - |
| 0007 | TRANCA PAMPA | Yunga fluvial | 1 615 | 11 | 6 | 5 | 15 | 11 | 4 |
| 0008 | SAN MARCOS | Yunga fluvial | 1 612 | 380 | 201 | 179 | 148 | 143 | 5 |
| 0009 | MELO | Yunga fluvial | 1 588 | 15 | 9 | 6 | 9 | 8 | 1 |
| 0010 | TINAS | Yunga fluvial | 2 010 | 11 | 6 | 5 | 28 | 24 | 4 |
| 0011 | YANAMONTE | Yunga fluvial | 2 224 | - | - | - | 27 | 27 | - |
| 0012 | CHONTA | Yunga fluvial | 2 018 | - | - | - | 11 | 11 | - |
| **010604** | **DISTRITO HUAMBO** | | | **2 620** | **1 338** | **1 282** | **1 371** | **1 195** | **176** |
| 0001 | HUAMBO | Yunga fluvial | 1 731 | 725 | 361 | 364 | 407 | 298 | 109 |

| CÓDIGO | CENTROS POBLADOS | REGIÓN NATURAL (según piso altitudinal) | ALTITUD (m s.n.m.) | POBLACIÓN CENSADA | | | VIVIENDAS PARTICULARES | | |
|---|---|---|---|---|---|---|---|---|---|
| | | | | Total | Hombre | Mujer | Total | Ocupadas 1/ | Desocu-padas |
| 0002 | SARGENTO | Yunga fluvial | 1 614 | 63 | 34 | 29 | 32 | 30 | 2 |
| 0003 | ESCOBAR | Yunga fluvial | 1 662 | 92 | 45 | 47 | 35 | 35 | - |
| 0004 | COLPA | Yunga fluvial | 1 607 | - | - | - | 2 | 2 | - |
| 0005 | RIOS | Yunga fluvial | 1 591 | 49 | 24 | 25 | 22 | 19 | 3 |
| 0006 | NARANJO ALEGRE | Yunga fluvial | 1 587 | 21 | 11 | 10 | 15 | 13 | 2 |
| 0007 | TINTAMURO | Yunga fluvial | 1 612 | 28 | 12 | 16 | 12 | 12 | - |
| 0008 | SANTIAGO | Yunga fluvial | 1 606 | 22 | 9 | 13 | 16 | 15 | 1 |
| 0009 | CHAQUIL | Yunga fluvial | 1 592 | 40 | 23 | 17 | 15 | 15 | - |
| 0010 | LUCIA | Yunga fluvial | 1 584 | 11 | 5 | 6 | 9 | 8 | 1 |
| 0011 | BATEA CUMBA | Yunga fluvial | 1 578 | 21 | 10 | 11 | 18 | 16 | 2 |
| 0012 | CHONTAPAMPA | Yunga fluvial | 1 646 | 69 | 36 | 33 | 37 | 35 | 2 |
| 0013 | DOS CRUCES | Yunga fluvial | 1 670 | 95 | 43 | 52 | 47 | 46 | 1 |
| 0015 | SAN MARTIN DE PORRAS | Yunga fluvial | 1 611 | 76 | 38 | 38 | 35 | 31 | 4 |
| 0016 | DIPA | Yunga fluvial | 1 614 | 30 | 16 | 14 | 14 | 14 | - |
| 0019 | NARANJO PATA | Yunga fluvial | 1 662 | 32 | 16 | 16 | 15 | 12 | 3 |
| 0020 | NUEVO HORIZONTE | Yunga fluvial | 1 589 | 64 | 30 | 34 | 44 | 41 | 3 |
| 0021 | BUENOS AIRES | Yunga fluvial | 1 697 | 84 | 45 | 39 | 31 | 31 | - |
| 0022 | MIRAFLORES | Yunga fluvial | 1 711 | 169 | 83 | 86 | 78 | 70 | 8 |
| 0023 | CORAZON DE JESUS | Yunga fluvial | 1 697 | 19 | 9 | 10 | 9 | 9 | - |
| 0025 | CHAMBERIN | Yunga fluvial | 1 630 | 25 | 14 | 11 | 15 | 14 | 1 |
| 0026 | ZUMBIATE PUQUIO | Yunga fluvial | 1 600 | 117 | 64 | 53 | 47 | 46 | 1 |
| 0027 | YURACYACU | Yunga fluvial | 1 737 | 22 | 11 | 11 | 17 | 15 | 2 |
| 0030 | CALHUAYCO | Yunga fluvial | 1 713 | 68 | 44 | 24 | 27 | 27 | - |
| 0032 | SACHABAMBA | Yunga fluvial | 1 640 | 40 | 22 | 18 | 24 | 24 | - |
| 0033 | SAN JUAN DE RUME RUME | Yunga fluvial | 1 681 | 135 | 74 | 61 | 63 | 61 | 2 |
| 0034 | SAN CAPILLA | Yunga fluvial | 1 754 | - | - | - | 1 | 1 | - |
| 0035 | LA UNION | Yunga fluvial | 1 685 | 103 | 52 | 51 | 55 | 48 | 7 |
| 0036 | DON GOMEZ | Yunga fluvial | 1 678 | 8 | 6 | 2 | 7 | 6 | 1 |
| 0037 | SAN JUAN DE TINGO | Yunga fluvial | 1 679 | 21 | 11 | 10 | 10 | 9 | 1 |
| 0038 | PANDOR | Yunga fluvial | 1 693 | 74 | 42 | 32 | 50 | 43 | 7 |
| 0039 | HUAYRURO | Yunga fluvial | 1 680 | 52 | 29 | 23 | 31 | 27 | 4 |
| 0040 | BARBASCO | Yunga fluvial | 1 970 | - | - | - | 10 | 10 | - |
| 0041 | CUCHO | Yunga fluvial | 1 577 | 162 | 78 | 84 | 73 | 67 | 6 |
| 0042 | PUQUIO | Yunga fluvial | 1 590 | 83 | 41 | 42 | 48 | 45 | 3 |
| **010605** | **DISTRITO LIMABAMBA** | | | **2 280** | **1 196** | **1 084** | **1 104** | **1 019** | **85** |
| 0001 | LIMABAMBA | Yunga fluvial | 1 677 | 429 | 223 | 206 | 221 | 177 | 44 |
| 0002 | BARBASCO | Yunga fluvial | 1 664 | 4 | 2 | 2 | 4 | 4 | - |
| 0003 | SAN CAPILLA | Yunga fluvial | 1 698 | 5 | 4 | 1 | 5 | 5 | - |
| 0004 | SHALLCA | Yunga fluvial | 1 686 | 104 | 58 | 46 | 46 | 44 | 2 |
| 0005 | CURIAQUILLO | Yunga fluvial | 1 673 | 4 | 2 | 2 | 6 | 6 | - |
| 0006 | NUEVA LUZ | Yunga fluvial | 1 718 | 70 | 34 | 36 | 29 | 24 | 5 |
| 0007 | CHALLUAYACO | Yunga fluvial | 1 701 | 88 | 48 | 40 | 36 | 33 | 3 |
| 0008 | SAN CAYETANO | Yunga fluvial | 1 797 | 13 | 8 | 5 | 8 | 7 | 1 |
| 0009 | YANAPOSO | Yunga fluvial | 1 770 | 30 | 14 | 16 | 16 | 15 | 1 |
| 0010 | CURIACO | Yunga fluvial | 1 672 | 3 | 1 | 2 | 5 | 5 | - |
| 0011 | MONTE ALEGRE | Yunga fluvial | 1 837 | 190 | 95 | 95 | 78 | 70 | 8 |
| 0012 | RIO DE PESCA | Rupa Rupa | 1 470 | 139 | 79 | 60 | 65 | 64 | 1 |
| 0013 | CEDRO LOMO | Yunga fluvial | 1 946 | - | - | - | 1 | 1 | - |
| 0014 | BOMBILLA | Yunga fluvial | 1 882 | - | - | - | 6 | 6 | - |
| 0015 | ITAMARATI | Yunga fluvial | 1 868 | 35 | 19 | 16 | 18 | 18 | - |
| 0016 | TINAS | Yunga fluvial | 2 033 | 5 | 4 | 1 | 14 | 14 | - |
| 0017 | PISHUAYA | Yunga fluvial | 1 688 | 12 | 6 | 6 | 12 | 11 | 1 |
| 0018 | AÑO NUEVO | Yunga fluvial | 1 860 | - | - | - | 4 | 4 | - |
| 0019 | LANCHE PAREJA | Yunga fluvial | 1 925 | - | - | - | 1 | 1 | - |
| 0021 | PALLCAYACU | Yunga fluvial | 1 843 | - | - | - | 4 | 4 | - |
| 0022 | NUEVA UNION | Yunga fluvial | 1 746 | 79 | 42 | 37 | 55 | 54 | 1 |
| 0023 | SUNIPAMPA | Yunga fluvial | 1 708 | 3 | 2 | 1 | 8 | 8 | - |
| 0024 | LOJA | Yunga fluvial | 1 679 | 45 | 22 | 23 | 26 | 25 | 1 |
| 0025 | BARBASCO DOS | Yunga fluvial | 1 770 | - | - | - | 2 | 2 | - |

| CÓDIGO | CENTROS POBLADOS | REGIÓN NATURAL (según piso altitudinal) | ALTITUD (m s.n.m.) | POBLACIÓN CENSADA | | | VIVIENDAS PARTICULARES | | |
|---|---|---|---|---|---|---|---|---|---|
| | | | | Total | Hombre | Mujer | Total | Ocupadas 1/ | Desocu-padas |
| 0027 | PALLCA | Yunga fluvial | 1 672 | 52 | 28 | 24 | 21 | 20 | 1 |
| 0028 | CHACAPUNGO | Yunga fluvial | 1 671 | 22 | 11 | 11 | 11 | 9 | 2 |
| 0029 | PINDICUCHO | Yunga fluvial | 1 665 | 40 | 17 | 23 | 20 | 19 | 1 |
| 0030 | SHOCOL | Yunga fluvial | 1 667 | 75 | 37 | 38 | 32 | 28 | 4 |
| 0031 | CHONTA PAMPA | Yunga fluvial | 1 679 | 49 | 23 | 26 | 21 | 18 | 3 |
| 0033 | EL TRIUNFO | Yunga fluvial | 1 729 | 122 | 64 | 58 | 47 | 45 | 2 |
| 0034 | NUEVA ESPERANZA | Yunga fluvial | 1 712 | 294 | 161 | 133 | 100 | 100 | - |
| 0035 | CAMPO SANTO | Yunga fluvial | 1 861 | 19 | 7 | 12 | 11 | 11 | - |
| 0036 | CAMPO NUEVO | Yunga fluvial | 1 772 | 15 | 8 | 7 | 8 | 8 | - |
| 0037 | CORAZON | Yunga fluvial | 2 043 | 2 | 2 | - | 2 | 2 | - |
| 0038 | RIO VERDE | Yunga fluvial | 1 573 | 38 | 20 | 18 | 18 | 18 | - |
| 0042 | NUEVO BELEN | Rupa Rupa | 1 235 | 29 | 18 | 11 | 21 | 21 | - |
| 0043 | SANTA FE | Yunga fluvial | 1 794 | 1 | - | 1 | 4 | 4 | - |
| 0044 | CHALLUA | Yunga fluvial | 1 704 | 19 | 8 | 11 | 8 | 7 | 1 |
| 0045 | LOPEPAMPA | Yunga fluvial | 1 703 | 27 | 12 | 15 | 11 | 11 | - |
| 0046 | JUVIT | Yunga fluvial | 1 959 | - | - | - | 4 | 4 | - |
| 0047 | LLAMAÑAHUE | Yunga fluvial | 1 738 | 16 | 7 | 9 | 7 | 7 | - |
| 0048 | SAN JUAN | Yunga fluvial | 1 816 | 42 | 30 | 12 | 8 | 8 | - |
| 0049 | CUCHAPATA | Quechua | 2 502 | - | - | - | 2 | 1 | 1 |
| 0050 | RAMOS PATA | Yunga fluvial | 2 010 | 1 | 1 | - | 3 | 3 | - |
| 0051 | QUEBRADA SECA | Yunga fluvial | 1 913 | 29 | 15 | 14 | 11 | 9 | 2 |
| 0052 | CEDRO PAMPA | Yunga fluvial | 1 726 | 14 | 7 | 7 | 6 | 6 | - |
| 0053 | BARRO NEGRO | Yunga fluvial | 1 726 | 104 | 49 | 55 | 50 | 50 | - |
| 0054 | YUTIACO | Yunga fluvial | 1 690 | - | - | - | 4 | 4 | - |
| 0056 | SAN ANDRES | Yunga fluvial | 1 757 | 12 | 8 | 4 | 4 | 4 | - |
| **010606** | **DISTRITO LONGAR** | | | **1 631** | **851** | **780** | **707** | **499** | **208** |
| 0001 | LONGAR | Yunga fluvial | 1 623 | 867 | 446 | 421 | 313 | 240 | 73 |
| 0002 | TOTORA CUCHO | Yunga fluvial | 1 680 | - | - | - | 1 | - | 1 |
| 0003 | PRESTOR | Yunga fluvial | 1 610 | - | - | - | 4 | - | 4 |
| 0004 | NUEVO CELENDIN | Yunga fluvial | 1 713 | - | - | - | 7 | - | 7 |
| 0005 | LUCERO PATA | Yunga fluvial | 1 606 | 163 | 88 | 75 | 73 | 56 | 17 |
| 0006 | PUCARA | Yunga fluvial | 1 725 | - | - | - | 3 | - | 3 |
| 0007 | SHUCUSH | Yunga fluvial | 1 616 | 299 | 158 | 141 | 117 | 96 | 21 |
| 0008 | RIOS | Yunga fluvial | 1 805 | 7 | 5 | 2 | 2 | 2 | - |
| 0009 | QUILLO | Yunga fluvial | 1 625 | - | - | - | 1 | - | 1 |
| 0010 | CACA PUNGO | Yunga fluvial | 1 697 | - | - | - | 2 | - | 2 |
| 0011 | ARANJUEZ | Yunga fluvial | 1 634 | 130 | 72 | 58 | 57 | 43 | 14 |
| 0012 | LUCMA | Yunga fluvial | 1 622 | - | - | - | 2 | - | 2 |
| 0013 | APANGURAY | Yunga fluvial | 1 575 | 6 | 3 | 3 | 5 | 3 | 2 |
| 0014 | CALZADA | Yunga fluvial | 1 596 | 53 | 25 | 28 | 29 | 18 | 11 |
| 0017 | SOLANO PAMPA | Yunga fluvial | 1 572 | - | - | - | 5 | - | 5 |
| 0018 | SARGENTO | Yunga fluvial | 1 578 | 1 | - | 1 | 5 | 1 | 4 |
| 0019 | MARAYPAMPA | Yunga fluvial | 1 578 | 77 | 37 | 40 | 53 | 29 | 24 |
| 0020 | PATOCIENEGA | Yunga fluvial | 1 579 | - | - | - | 5 | - | 5 |
| 0021 | HUACAPAGUANA | Yunga fluvial | 1 571 | 1 | 1 | - | 1 | 1 | - |
| 0025 | SHANOBADO | Yunga fluvial | 1 699 | - | - | - | 2 | - | 2 |
| 0026 | ROCOTAL | Yunga fluvial | 1 652 | - | - | - | 2 | - | 2 |
| 0030 | JACINTU | Yunga fluvial | 1 643 | 7 | 4 | 3 | 2 | 2 | - |
| 0031 | HUANOLHUANO | Yunga fluvial | 1 928 | - | - | - | 5 | - | 5 |
| 0034 | FRANCO | Yunga fluvial | 1 644 | 20 | 12 | 8 | 10 | 8 | 2 |
| 0037 | LLUCHPAMPA | Yunga fluvial | 1 648 | - | - | - | 1 | - | 1 |
| **010607** | **DISTRITO MARISCAL BENAVIDES** | | | **1 506** | **768** | **738** | **575** | **558** | **17** |
| 0001 | MARISCAL BENAVIDES | Yunga fluvial | 1 592 | 1 012 | 516 | 496 | 384 | 371 | 13 |
| 0002 | HUALAMITA | Yunga fluvial | 1 879 | 14 | 6 | 8 | 8 | 6 | 2 |
| 0005 | CRUZ YACU | Yunga fluvial | 1 608 | 96 | 46 | 50 | 42 | 42 | - |
| 0006 | UPIANA | Yunga fluvial | 1 614 | 65 | 38 | 27 | 20 | 19 | 1 |
| 0007 | MICHINA | Yunga fluvial | 1 592 | 180 | 90 | 90 | 64 | 64 | - |

| CÓDIGO | CENTROS POBLADOS | REGIÓN NATURAL (según piso altitudinal) | ALTITUD (m s.n.m.) | POBLACIÓN CENSADA | | | VIVIENDAS PARTICULARES | | |
|---|---|---|---|---|---|---|---|---|---|
| | | | | Total | Hombre | Mujer | Total | Ocupadas 1/ | Desocu-padas |
| 0008 | SAN ANTONIO | Yunga fluvial | 1 609 | 35 | 20 | 15 | 10 | 10 | - |
| 0009 | TINGO | Yunga fluvial | 1 605 | 10 | 4 | 6 | 16 | 16 | - |
| 0013 | EL NUEVO PORVENIR | Yunga fluvial | 2 002 | 94 | 48 | 46 | 26 | 25 | 1 |
| 0014 | SAN FRANCISCO | Yunga fluvial | 1 595 | - | - | - | 5 | 5 | - |
| **010608** | **DISTRITO MILPUC** | | | **453** | **242** | **211** | **230** | **193** | **37** |
| 0001 | MILPUC | Yunga fluvial | 1 664 | 256 | 140 | 116 | 142 | 120 | 22 |
| 0004 | CHONTA PAMPA | Yunga fluvial | 1 688 | 161 | 83 | 78 | 73 | 59 | 14 |
| 0009 | LUCMAPAMPA | Yunga fluvial | 1 726 | 5 | 3 | 2 | 2 | 2 | - |
| 0010 | CRUZ PATA | Yunga fluvial | 1 810 | 9 | 6 | 3 | 5 | 4 | 1 |
| 0013 | CHAGUAR | Yunga fluvial | 1 793 | 15 | 5 | 10 | 5 | 5 | - |
| 0019 | RECODO | Yunga fluvial | 1 655 | 7 | 5 | 2 | 3 | 3 | - |
| **010609** | **DISTRITO OMIA** | | | **8 793** | **4 620** | **4 173** | **2 901** | **2 819** | **82** |
| 0001 | OMIA | Rupa Rupa | 1 368 | 552 | 276 | 276 | 210 | 195 | 15 |
| 0003 | NUEVO OMIA | Rupa Rupa | 1 444 | 168 | 75 | 93 | 46 | 46 | - |
| 0004 | TITICACA | Yunga fluvial | 1 692 | 7 | 4 | 3 | 8 | 8 | - |
| 0005 | CORTADERA | Yunga fluvial | 1 699 | 2 | 2 | - | 5 | 5 | - |
| 0006 | LAUREL | Yunga fluvial | 1 909 | 7 | 5 | 2 | 5 | 5 | - |
| 0007 | SANTA CRUZ DE LA LIBERTAD | Rupa Rupa | 1 170 | 112 | 61 | 51 | 36 | 36 | - |
| 0008 | ALIZO | Rupa Rupa | 1 456 | 216 | 109 | 107 | 70 | 67 | 3 |
| 0009 | BUENA VISTA | Yunga fluvial | 1 757 | 36 | 23 | 13 | 14 | 14 | - |
| 0010 | LA PRIMAVERA | Rupa Rupa | 1 273 | 180 | 92 | 88 | 55 | 55 | - |
| 0011 | EL LIBANO | Rupa Rupa | 1 222 | 375 | 197 | 178 | 101 | 101 | - |
| 0012 | JABRULOT | Rupa Rupa | 1 370 | 72 | 43 | 29 | 27 | 26 | 1 |
| 0013 | MASHUYACO | Yunga fluvial | 1 604 | 628 | 332 | 296 | 166 | 166 | - |
| 0014 | PLAN GRANDE | Yunga fluvial | 1 684 | 71 | 38 | 33 | 41 | 41 | - |
| 0015 | LAGUNA | Yunga fluvial | 1 682 | 67 | 37 | 30 | 32 | 32 | - |
| 0016 | LA UNION | Rupa Rupa | 1 457 | 393 | 208 | 185 | 110 | 108 | 2 |
| 0018 | CARAVELI | Rupa Rupa | 1 339 | 89 | 50 | 39 | 25 | 25 | - |
| 0019 | CUSHILLO | Yunga fluvial | 1 573 | 89 | 48 | 41 | 30 | 27 | 3 |
| 0020 | NUEVO CHIRIMOTO | Rupa Rupa | 1 494 | 1 114 | 557 | 557 | 333 | 333 | - |
| 0021 | LEGIA CHICO | Rupa Rupa | 1 146 | 179 | 95 | 84 | 64 | 64 | - |
| 0022 | EL GUAMBO | Yunga fluvial | 1 514 | 141 | 76 | 65 | 63 | 53 | 10 |
| 0023 | LA FLORIDA | Yunga fluvial | 1 572 | 80 | 44 | 36 | 30 | 30 | - |
| 0024 | TINGO GEBIL | Yunga fluvial | 1 517 | 151 | 80 | 71 | 43 | 43 | - |
| 0025 | TOCUYA | Rupa Rupa | 1 450 | 306 | 162 | 144 | 94 | 94 | - |
| 0026 | PUMAMARCA | Yunga fluvial | 1 758 | 172 | 97 | 75 | 51 | 50 | 1 |
| 0027 | TUEMAL | Rupa Rupa | 1 429 | 98 | 50 | 48 | 38 | 35 | 3 |
| 0028 | SAN JOSE | Rupa Rupa | 1 073 | 370 | 181 | 189 | 94 | 91 | 3 |
| 0029 | EL DORADO | Rupa Rupa | 1 337 | 101 | 48 | 53 | 29 | 29 | - |
| 0030 | LIMON | Rupa Rupa | 1 282 | 45 | 27 | 18 | 22 | 21 | 1 |
| 0033 | CHORRILLOS | Rupa Rupa | 1 466 | - | - | - | 5 | 3 | 2 |
| 0034 | SHIHUA CHICO | Yunga fluvial | 1 570 | 43 | 21 | 22 | 32 | 25 | 7 |
| 0035 | PUCATAMBO | Yunga fluvial | 1 538 | 6 | 4 | 2 | 8 | 4 | 4 |
| 0037 | MIRAFLORES | Yunga fluvial | 1 700 | 39 | 20 | 19 | 16 | 16 | - |
| 0038 | NUEVO CHACHAPOYAS | Rupa Rupa | 1 169 | 109 | 51 | 58 | 37 | 37 | - |
| 0039 | SAN JUAN | Rupa Rupa | 1 386 | 25 | 11 | 14 | 13 | 11 | 2 |
| 0040 | LA VUELTA | Rupa Rupa | 1 456 | - | - | - | 5 | 3 | 2 |
| 0042 | YAPEYU DE MASHACO | Rupa Rupa | 835 | 38 | 22 | 16 | 13 | 13 | - |
| 0043 | HUARANGO | Rupa Rupa | 1 482 | 3 | 2 | 1 | 5 | 3 | 2 |
| 0044 | LOS OLIVOS | Yunga fluvial | 1 711 | 148 | 76 | 72 | 60 | 58 | 2 |
| 0045 | EL PORVENIR | Yunga fluvial | 1 880 | 53 | 29 | 24 | 14 | 14 | - |
| 0047 | LA COLPA | Rupa Rupa | 1 348 | 6 | 4 | 2 | 2 | 2 | - |
| 0048 | GUALAMITA | Yunga fluvial | 1 724 | 19 | 8 | 11 | 14 | 14 | - |
| 0049 | SAN MATEO | Yunga fluvial | 1 877 | 11 | 8 | 3 | 12 | 12 | - |
| 0052 | NUEVO SANTA CRUZ | Rupa Rupa | 1 203 | 68 | 35 | 33 | 23 | 23 | - |
| 0053 | PAUJIL | Rupa Rupa | 952 | 76 | 48 | 28 | 34 | 34 | - |
| 0054 | LA COLPA DOS | Yunga fluvial | 1 574 | 29 | 14 | 15 | 9 | 9 | - |

| CÓDIGO | CENTROS POBLADOS | REGIÓN NATURAL (según piso altitudinal) | ALTITUD (m s.n.m.) | POBLACIÓN CENSADA | | | VIVIENDAS PARTICULARES | | |
|---|---|---|---|---|---|---|---|---|---|
| | | | | Total | Hombre | Mujer | Total | Ocupadas 1/ | Desocu-padas |
| 0055 | CATAGUAS | Rupa Rupa | 1 107 | 65 | 37 | 28 | 22 | 21 | 1 |
| 0056 | SAN FRANCISCO | Yunga fluvial | 1 980 | 15 | 10 | 5 | 12 | 12 | - |
| 0057 | NUEVO MENDOZA | Yunga fluvial | 1 520 | 172 | 94 | 78 | 49 | 49 | - |
| 0058 | GARZAYACU | Yunga fluvial | 1 554 | 476 | 266 | 210 | 125 | 125 | - |
| 0059 | ALTO DORADO | Rupa Rupa | 1 472 | 47 | 29 | 18 | 13 | 13 | - |
| 0060 | NUEVA UNION | Rupa Rupa | 1 460 | 20 | 11 | 9 | 6 | 6 | - |
| 0062 | DOS DE MAYO | Rupa Rupa | 857 | 40 | 26 | 14 | 15 | 15 | - |
| 0063 | POTRERO | Yunga fluvial | 1 609 | - | - | - | 2 | 2 | - |
| 0064 | SHIHUA GRANDE | Rupa Rupa | 1 433 | 6 | 3 | 3 | 2 | 2 | - |
| 0065 | ANDREA | Yunga fluvial | 1 531 | 2 | 1 | 1 | 4 | 1 | 3 |
| 0066 | LEJIA | Yunga fluvial | 2 110 | 9 | 5 | 4 | 10 | 10 | - |
| 0067 | SAN MARCOS | Yunga fluvial | 1 775 | 140 | 77 | 63 | 34 | 34 | - |
| 0068 | PUNA | Rupa Rupa | 1 460 | 17 | 9 | 8 | 13 | 13 | - |
| 0070 | GETZEMANI | Yunga fluvial | 1 747 | 293 | 158 | 135 | 92 | 82 | 10 |
| 0071 | LA MOYUNA | Yunga fluvial | 2 128 | - | - | - | 11 | 11 | - |
| 0072 | PAMPA HERMOSA | Yunga fluvial | 1 678 | 72 | 39 | 33 | 30 | 28 | 2 |
| 0074 | LUZ DEL ORIENTE | Yunga fluvial | 1 772 | 21 | 14 | 7 | 21 | 21 | - |
| 0075 | NUEVO PROGRESO | Rupa Rupa | 1 016 | 96 | 49 | 47 | 25 | 25 | - |
| 0076 | EL MONO | Rupa Rupa | 1 451 | 44 | 27 | 17 | 26 | 26 | - |
| 0077 | CETRO AMERICA | Rupa Rupa | 1 198 | 192 | 94 | 98 | 56 | 56 | - |
| 0081 | LAS ORQUIDEAS | Rupa Rupa | 1 380 | 124 | 69 | 55 | 44 | 43 | 1 |
| 0082 | LOS PORTALES | Rupa Rupa | 1 355 | 172 | 91 | 81 | 54 | 52 | 2 |
| 0083 | MIRADOR | Rupa Rupa | 1 430 | 76 | 39 | 37 | 32 | 32 | - |
| 0084 | LAS PALMERAS | Rupa Rupa | 1 325 | 46 | 23 | 23 | 18 | 18 | - |
| 0087 | PERLAMAYO | Yunga fluvial | 2 061 | 84 | 40 | 44 | 19 | 19 | - |
| 0088 | NUEVO BOLIVAR | Rupa Rupa | 1 480 | 37 | 26 | 11 | 15 | 15 | - |
| 0090 | NUEVO CELENDIN | Rupa Rupa | 1 410 | 33 | 13 | 20 | 7 | 7 | - |
| **010610** | **DISTRITO SANTA ROSA** | | | **512** | **258** | **254** | **250** | **226** | **24** |
| 0001 | SANTA ROSA DE HUAYABAMBA | Yunga fluvial | 1 770 | 152 | 68 | 84 | 75 | 70 | 5 |
| 0002 | TRANCAHUAYCO | Yunga fluvial | 1 818 | 22 | 13 | 9 | 19 | 17 | 2 |
| 0003 | TUNAS PATA | Yunga fluvial | 1 814 | 17 | 8 | 9 | 9 | 8 | 1 |
| 0004 | RAMOS (PALMA) | Yunga fluvial | 1 850 | 118 | 64 | 54 | 46 | 40 | 6 |
| 0005 | TUCUCHIN | Yunga fluvial | 1 799 | 55 | 26 | 29 | 23 | 23 | - |
| 0006 | TAULIA | Yunga fluvial | 1 844 | 4 | 2 | 2 | 2 | 2 | - |
| 0007 | CEDRITO | Yunga fluvial | 1 897 | 1 | 1 | - | 3 | 1 | 2 |
| 0009 | TRIUNFO | Yunga fluvial | 1 766 | 58 | 33 | 25 | 33 | 29 | 4 |
| 0010 | MASHOPAMPA | Yunga fluvial | 1 755 | 7 | 4 | 3 | 5 | 5 | - |
| 0012 | YANAMONTE | Yunga fluvial | 1 749 | 7 | 3 | 4 | 4 | 4 | - |
| 0015 | CALZADA | Yunga fluvial | 1 780 | 43 | 21 | 22 | 17 | 17 | - |
| 0017 | LA PUNTA | Yunga fluvial | 1 872 | 19 | 10 | 9 | 11 | 7 | 4 |
| 0018 | LA BANDA | Yunga fluvial | 1 767 | 9 | 5 | 4 | 3 | 3 | - |
| **010611** | **DISTRITO TOTORA** | | | **282** | **146** | **136** | **186** | **176** | **10** |
| 0001 | TOTORA | Yunga fluvial | 1 674 | 62 | 34 | 28 | 53 | 51 | 2 |
| 0002 | CALHUAYCO | Yunga fluvial | 1 684 | 78 | 40 | 38 | 46 | 45 | 1 |
| 0003 | CUYPAMPA | Yunga fluvial | 1 669 | 28 | 15 | 13 | 14 | 14 | - |
| 0004 | LA PERLA | Yunga fluvial | 1 748 | 77 | 40 | 37 | 38 | 34 | 4 |
| 0005 | LA FLORIDA | Yunga fluvial | 1 676 | 37 | 17 | 20 | 23 | 23 | - |
| 0006 | MORRERO | Yunga fluvial | 1 674 | - | - | - | 12 | 9 | 3 |
| **010612** | **DISTRITO VISTA ALEGRE** | | | **2 812** | **1 468** | **1 344** | **977** | **910** | **67** |
| 0001 | VISTA ALEGRE | Yunga fluvial | 1 504 | 352 | 177 | 175 | 124 | 123 | 1 |
| 0002 | CONSUELO | Yunga fluvial | 1 640 | 134 | 65 | 69 | 40 | 39 | 1 |
| 0003 | SALAS | Rupa Rupa | 1 162 | 497 | 248 | 249 | 181 | 159 | 22 |
| 0004 | NUEVO JAEN | Rupa Rupa | 1 493 | 285 | 156 | 129 | 83 | 82 | 1 |
| 0005 | ALTO AMAZONAS | Yunga fluvial | 1 528 | 102 | 50 | 52 | 37 | 36 | 1 |
| 0006 | NUEVO PROGRESO | Yunga fluvial | 1 716 | 17 | 12 | 5 | 10 | 10 | - |

| CÓDIGO | CENTROS POBLADOS | REGIÓN NATURAL (según piso altitudinal) | ALTITUD (m s.n.m.) | POBLACIÓN CENSADA | | | VIVIENDAS PARTICULARES | | |
|---|---|---|---|---|---|---|---|---|---|
| | | | | Total | Hombre | Mujer | Total | Ocupadas 1/ | Desocu-padas |
| 0007 | ALTO PIURA | Yunga fluvial | 1 664 | 3 | 3 | - | 11 | 11 | - |
| 0010 | ACAPULCO | Rupa Rupa | 1 289 | 7 | 5 | 2 | 6 | 4 | 2 |
| 0012 | LA BANDA | Rupa Rupa | 1 092 | 2 | 2 | - | 2 | 2 | - |
| 0013 | VISTA HERMOZA | Yunga fluvial | 1 689 | 47 | 27 | 20 | 15 | 15 | - |
| 0014 | VALLE ANDINO | Yunga fluvial | 1 809 | 95 | 46 | 49 | 34 | 31 | 3 |
| 0015 | NUEVO VISTA ALEGRE | Yunga fluvial | 1 621 | 140 | 82 | 58 | 37 | 37 | - |
| 0016 | CALAMPA | Rupa Rupa | 1 422 | - | - | - | 2 | 2 | - |
| 0017 | EL TONCHIMILLO | Rupa Rupa | 1 048 | - | - | - | 2 | 2 | - |
| 0018 | PUMA WAICO | Yunga fluvial | 1 637 | 8 | 5 | 3 | 6 | 6 | - |
| 0019 | LA PALMA | Rupa Rupa | 1 300 | 61 | 29 | 32 | 16 | 16 | - |
| 0020 | LIRIO DEL VALLE | Rupa Rupa | 1 196 | 63 | 30 | 33 | 18 | 18 | - |
| 0022 | LA UNION | Rupa Rupa | 1 156 | 41 | 25 | 16 | 11 | 11 | - |
| 0023 | SANTO TORIBIO | Yunga fluvial | 1 850 | 20 | 13 | 7 | 15 | 13 | 2 |
| 0025 | LAS BRISAS (BRISAS) | Rupa Rupa | 1 485 | 79 | 47 | 32 | 26 | 24 | 2 |
| 0026 | EL DORADO | Rupa Rupa | 1 262 | 330 | 175 | 155 | 118 | 97 | 21 |
| 0027 | NUEVO OMIA | Rupa Rupa | 1 413 | 257 | 126 | 131 | 101 | 98 | 3 |
| 0028 | PAMPAS DE TONCHIMILLO | Yunga fluvial | 1 531 | 125 | 66 | 59 | 35 | 30 | 5 |
| 0029 | SANTA FE | Rupa Rupa | 1 372 | 109 | 57 | 52 | 32 | 32 | - |
| 0030 | EL TRIUNFO (TRIUNFO) | Yunga fluvial | 1 505 | 38 | 22 | 16 | 15 | 12 | 3 |
| **0107** | **PROVINCIA UTCUBAMBA** | | | **107 237** | **54 695** | **52 542** | **39 178** | **34 953** | **4 225** |
| **010701** | **DISTRITO BAGUA GRANDE** | | | **50 841** | **25 373** | **25 468** | **18 274** | **16 128** | **2 146** |
| 0001 | BAGUA GRANDE | Rupa Rupa | 444 | 32 519 | 15 979 | 16 540 | 11 631 | 10 153 | 1 478 |
| 0002 | LOS PUKIOS | Rupa Rupa | 505 | 112 | 65 | 47 | 35 | 32 | 3 |
| 0003 | LA VICTORIA | Rupa Rupa | 469 | 441 | 222 | 219 | 180 | 160 | 20 |
| 0004 | PUENTE VERSALLA | Rupa Rupa | 462 | 141 | 80 | 61 | 56 | 49 | 7 |
| 0006 | QUEBRADA SECA ALTA | Rupa Rupa | 556 | 173 | 96 | 77 | 67 | 59 | 8 |
| 0007 | MORROPON | Rupa Rupa | 579 | 252 | 133 | 119 | 98 | 88 | 10 |
| 0009 | JAHUNGA | Rupa Rupa | 664 | 255 | 141 | 114 | 108 | 96 | 12 |
| 0010 | EL MARCAL | Rupa Rupa | 872 | 30 | 13 | 17 | 14 | 9 | 5 |
| 0011 | EL PINTOR | Rupa Rupa | 633 | 249 | 125 | 124 | 120 | 112 | 8 |
| 0012 | LAS QUINEAS | Rupa Rupa | 900 | 33 | 17 | 16 | 14 | 13 | 1 |
| 0013 | EL SAUCE | Rupa Rupa | 482 | 72 | 39 | 33 | 25 | 17 | 8 |
| 0014 | LA CRUZ | Rupa Rupa | 1 229 | 54 | 27 | 27 | 30 | 16 | 14 |
| 0015 | GONCHA | Rupa Rupa | 416 | 114 | 62 | 52 | 42 | 36 | 6 |
| 0016 | ÑUNYA TEMPLE | Rupa Rupa | 525 | 217 | 112 | 105 | 86 | 82 | 4 |
| 0017 | LA ESPERANZA (SANTA ELENA) | Rupa Rupa | 533 | 44 | 24 | 20 | 27 | 22 | 5 |
| 0018 | PUENTE PIEDRA | Rupa Rupa | 1 410 | 64 | 33 | 31 | 27 | 16 | 11 |
| 0019 | NUEVO HORIZONTE BAJO | Rupa Rupa | 897 | 76 | 44 | 32 | 26 | 25 | 1 |
| 0020 | EL BALCHO | Yunga fluvial | 1 576 | 110 | 62 | 48 | 36 | 33 | 3 |
| 0021 | DELTA | Rupa Rupa | 748 | 77 | 41 | 36 | 37 | 33 | 4 |
| 0022 | PANGAMITO | Rupa Rupa | 1 214 | 92 | 41 | 51 | 40 | 34 | 6 |
| 0023 | NUEVO HORIZONTE | Rupa Rupa | 1 227 | 412 | 211 | 201 | 152 | 130 | 22 |
| 0024 | VISTA ALEGRE | Rupa Rupa | 1 439 | 113 | 50 | 63 | 58 | 33 | 25 |
| 0025 | MAÑUMAL | Yunga fluvial | 1 709 | 168 | 86 | 82 | 84 | 56 | 28 |
| 0026 | BUENA VISTA | Yunga fluvial | 1 585 | 442 | 232 | 210 | 208 | 189 | 19 |
| 0027 | LIMONYACU | Rupa Rupa | 1 219 | 156 | 78 | 78 | 60 | 55 | 5 |
| 0030 | NUEVO SANTA ROSA | Yunga fluvial | 1 985 | 62 | 34 | 28 | 20 | 15 | 5 |
| 0031 | NUEVO MUNDO | Rupa Rupa | 1 283 | 38 | 22 | 16 | 14 | 10 | 4 |
| 0032 | NUEVO HORIZONTE ALTO EL LIRIO | Yunga fluvial | 1 901 | 72 | 33 | 39 | 18 | 16 | 2 |
| 0033 | NOGAL | Rupa Rupa | 1 452 | 138 | 74 | 64 | 36 | 36 | - |
| 0034 | COLLICATE | Rupa Rupa | 1 313 | 339 | 168 | 171 | 139 | 125 | 14 |
| 0035 | LA LAGUNA | Rupa Rupa | 773 | 92 | 49 | 43 | 46 | 39 | 7 |
| 0036 | CANGREJAL | Rupa Rupa | 1 271 | 63 | 35 | 28 | 20 | 18 | 2 |
| 0037 | TOMOCHO | Rupa Rupa | 1 471 | 226 | 123 | 103 | 80 | 72 | 8 |
| 0038 | SANTA ROSA | Yunga fluvial | 1 517 | 133 | 68 | 65 | 44 | 37 | 7 |
| 0039 | LA TABLA | Yunga fluvial | 1 595 | 136 | 69 | 67 | 43 | 42 | 1 |
| 0040 | LAS MERCEDES | Rupa Rupa | 691 | 83 | 39 | 44 | 33 | 26 | 7 |
| 0041 | PALMA CENTRAL | Yunga fluvial | 2 187 | 180 | 90 | 90 | 48 | 42 | 6 |

| CÓDIGO | CENTROS POBLADOS | REGIÓN NATURAL (según piso altitudinal) | ALTITUD (m s.n.m.) | POBLACIÓN CENSADA | | | VIVIENDAS PARTICULARES | | |
|---|---|---|---|---|---|---|---|---|---|
| | | | | Total | Hombre | Mujer | Total | Ocupadas 1/ | Desocu-padas |
| 0042 | LAGUNA DEL PATO | Yunga fluvial | 1 888 | 112 | 59 | 53 | 38 | 30 | 8 |
| 0043 | EL BALCON | Yunga fluvial | 2 045 | 266 | 143 | 123 | 80 | 69 | 11 |
| 0044 | EL PORVENIR | Rupa Rupa | 1 431 | 126 | 68 | 58 | 53 | 40 | 13 |
| 0045 | SEÑOR HUAMANTANGA | Rupa Rupa | 870 | 62 | 38 | 24 | 21 | 16 | 5 |
| 0046 | LAS VEGAS | Rupa Rupa | 854 | 4 | 2 | 2 | 4 | 4 | - |
| 0047 | PROSOCHO | Rupa Rupa | 1 387 | 42 | 21 | 21 | 19 | 11 | 8 |
| 0048 | NUEVO JERUSALEN | Yunga fluvial | 1 655 | 144 | 75 | 69 | 37 | 37 | - |
| 0049 | MIRAFLORES | Rupa Rupa | 1 377 | 628 | 326 | 302 | 243 | 229 | 14 |
| 0050 | CAMPO ALEGRE | Yunga fluvial | 1 924 | 147 | 71 | 76 | 46 | 45 | 1 |
| 0051 | NUEVO SAN LORENZO | Yunga fluvial | 2 027 | 194 | 104 | 90 | 50 | 50 | - |
| 0052 | PERLAMAYO | Quechua | 2 359 | 160 | 78 | 82 | 44 | 38 | 6 |
| 0053 | MIRAFLORES DE BUENAVISTA | Quechua | 2 371 | 280 | 134 | 146 | 105 | 89 | 16 |
| 0054 | MANANTIAL | Yunga fluvial | 1 633 | 89 | 47 | 42 | 40 | 32 | 8 |
| 0055 | VISTA HERMOSA | Yunga fluvial | 1 835 | 368 | 177 | 191 | 116 | 116 | - |
| 0056 | NUEVO EDEN | Yunga fluvial | 1 693 | 80 | 44 | 36 | 22 | 22 | - |
| 0057 | TANCHO JALCA | Yunga fluvial | 1 890 | 190 | 99 | 91 | 69 | 63 | 6 |
| 0058 | SAN JUAN DE CHOTA | Yunga fluvial | 1 947 | 133 | 73 | 60 | 49 | 49 | - |
| 0059 | SANTA CLARA | Yunga fluvial | 2 065 | 191 | 92 | 99 | 99 | 99 | - |
| 0060 | NUEVA ALIANZA (EX CONCORDIA) | Yunga fluvial | 2 118 | 157 | 73 | 84 | 43 | 43 | - |
| 0061 | NUEVO ORIENTE | Yunga fluvial | 1 993 | 195 | 95 | 100 | 58 | 57 | 1 |
| 0062 | SAN MIGUEL | Rupa Rupa | 1 275 | 207 | 105 | 102 | 62 | 58 | 4 |
| 0063 | CRUZ ROJA | Rupa Rupa | 1 454 | 223 | 111 | 112 | 87 | 83 | 4 |
| 0064 | LA LIBERTAD | Yunga fluvial | 2 271 | 156 | 83 | 73 | 45 | 44 | 1 |
| 0065 | BUENOS AIRES | Yunga fluvial | 1 752 | 213 | 109 | 104 | 69 | 64 | 5 |
| 0066 | LA UNION | Quechua | 2 306 | 101 | 46 | 55 | 23 | 23 | - |
| 0067 | SAN JOSE | Quechua | 2 526 | 323 | 164 | 159 | 88 | 84 | 4 |
| 0068 | ROSA PAMPA | Quechua | 2 561 | 270 | 115 | 155 | 82 | 69 | 13 |
| 0069 | NUEVA HOLANDA | Quechua | 2 573 | 55 | 28 | 27 | 23 | 18 | 5 |
| 0070 | ALTO PERU | Yunga fluvial | 2 164 | 463 | 227 | 236 | 130 | 118 | 12 |
| 0071 | BERLIN | Quechua | 2 587 | 28 | 14 | 14 | 11 | 11 | - |
| 0072 | PONA ALTA | Yunga fluvial | 1 696 | 572 | 283 | 289 | 162 | 156 | 6 |
| 0073 | LA PALMA | Yunga fluvial | 1 960 | 167 | 94 | 73 | 39 | 37 | 2 |
| 0074 | PLAYA GRANDE | Yunga fluvial | 2 172 | 124 | 64 | 60 | 49 | 49 | - |
| 0075 | PUEBLO LIBRE | Yunga fluvial | 1 750 | 502 | 260 | 242 | 142 | 132 | 10 |
| 0076 | NUEVA INDEPENDENCIA | Yunga fluvial | 1 574 | 206 | 108 | 98 | 72 | 68 | 4 |
| 0077 | GALERAS | Rupa Rupa | 1 383 | 109 | 57 | 52 | 44 | 40 | 4 |
| 0078 | EL PALMO | Yunga fluvial | 1 570 | 138 | 70 | 68 | 55 | 51 | 4 |
| 0079 | NUNYA JALCA | Rupa Rupa | 1 462 | 877 | 432 | 445 | 397 | 385 | 12 |
| 0080 | EL VERDE | Rupa Rupa | 1 492 | 237 | 112 | 125 | 68 | 65 | 3 |
| 0081 | LIMONCITO | Rupa Rupa | 1 303 | 17 | 9 | 8 | 9 | 9 | - |
| 0082 | SAN MARTIN DE PORRAS | Yunga fluvial | 1 617 | 627 | 314 | 313 | 202 | 202 | - |
| 0083 | CHUCMAR | Quechua | 2 361 | 128 | 59 | 69 | 50 | 50 | - |
| 0084 | SACHAPOYAS | Yunga fluvial | 2 061 | 383 | 193 | 190 | 122 | 119 | 3 |
| 0085 | NUEVO JORDAN | Quechua | 2 740 | 62 | 30 | 32 | 22 | 22 | - |
| 0086 | SANTA MARIA | Yunga fluvial | 1 861 | 120 | 62 | 58 | 29 | 29 | - |
| 0087 | PROGRESO SAN ANTONIO | Yunga fluvial | 1 803 | 339 | 184 | 155 | 115 | 112 | 3 |
| 0088 | CERRO AZUL | Yunga fluvial | 2 230 | 88 | 48 | 40 | 21 | 21 | - |
| 0089 | SANTO DOMINGO | Quechua | 2 333 | 126 | 61 | 65 | 40 | 40 | - |
| 0090 | BELLA ANDINA | Quechua | 2 406 | 71 | 37 | 34 | 20 | 19 | 1 |
| 0091 | MORERILLA ALTA | Rupa Rupa | 455 | 449 | 239 | 210 | 229 | 138 | 91 |
| 0092 | NUEVO CANGREJAL | Rupa Rupa | 858 | 54 | 30 | 24 | 18 | 16 | 2 |
| 0093 | AGUA AZUL | Yunga fluvial | 1 538 | 151 | 79 | 72 | 53 | 51 | 2 |
| 0094 | PAMPAS DE BURLAN | Rupa Rupa | 686 | 69 | 43 | 26 | 53 | 44 | 9 |
| 0095 | NUEVO PORVENIR | Rupa Rupa | 479 | 46 | 24 | 22 | 18 | 14 | 4 |
| 0096 | NUEVO PARAISO | Yunga fluvial | 2 072 | 48 | 20 | 28 | 18 | 18 | - |
| 0097 | CASA BLANCA | Yunga fluvial | 1 723 | 113 | 64 | 49 | 35 | 35 | - |
| 0098 | NUEVO MEXICO | Rupa Rupa | 1 178 | 49 | 24 | 25 | 25 | 24 | 1 |
| 0099 | EL VERDE | Yunga fluvial | 2 269 | 76 | 37 | 39 | 27 | 22 | 5 |
| 0100 | CORRAL DE PIEDRA | Rupa Rupa | 874 | - | - | - | 6 | 4 | 2 |
| 0101 | GUANGILAN | Rupa Rupa | 1 242 | 49 | 26 | 23 | 16 | 14 | 2 |
| 0102 | LA VERSALLA | Rupa Rupa | 497 | 286 | 155 | 131 | 101 | 88 | 13 |

| CÓDIGO | CENTROS POBLADOS | REGIÓN NATURAL (según piso altitudinal) | ALTITUD (m s.n.m.) | POBLACIÓN CENSADA | | | VIVIENDAS PARTICULARES | | |
|---|---|---|---|---|---|---|---|---|---|
| | | | | Total | Hombre | Mujer | Total | Ocupadas 1/ | Desocu-padas |
| 0103 | QUEBRADA SECA BAJA | Rupa Rupa | 452 | 101 | 57 | 44 | 37 | 36 | 1 |
| 0104 | VISTA FLORIDA | Rupa Rupa | 1 302 | 23 | 12 | 11 | 9 | 6 | 3 |
| 0105 | SAN LORENZO | Yunga fluvial | 1 652 | 45 | 25 | 20 | 12 | 12 | - |
| 0106 | EL PABELLON | Rupa Rupa | 1 468 | 18 | 12 | 6 | 5 | 5 | - |
| 0107 | LAS PAMPAS | Rupa Rupa | 619 | 86 | 44 | 42 | 42 | 35 | 7 |
| 0108 | SANTA ELENA | Rupa Rupa | 638 | 64 | 37 | 27 | 18 | 17 | 1 |
| 0109 | EL HUARANGAL | Rupa Rupa | 1 029 | - | - | - | 2 | 2 | - |
| 0111 | SAN MARCOS | Rupa Rupa | 517 | 82 | 44 | 38 | 35 | 31 | 4 |
| 0112 | SAN JUAN | Yunga fluvial | 1 730 | 41 | 18 | 23 | 16 | 12 | 4 |
| 0113 | LA UNION | Yunga fluvial | 1 549 | 74 | 42 | 32 | 24 | 24 | - |
| 0114 | PUERTO MOTUPE | Rupa Rupa | 492 | 3 | 2 | 1 | 1 | 1 | - |
| 0115 | EL PROGRESO | Rupa Rupa | 756 | 88 | 41 | 47 | 22 | 21 | 1 |
| 0116 | ROMERITO | Yunga fluvial | 2 006 | 52 | 29 | 23 | 10 | 10 | - |
| 0117 | EL VALLE | Yunga fluvial | 2 043 | 38 | 20 | 18 | 14 | 14 | - |
| 0118 | LA BOCANA | Rupa Rupa | 468 | 71 | 36 | 35 | 27 | 23 | 4 |
| 0119 | LAS NARANJAS | Rupa Rupa | 763 | 32 | 16 | 16 | 13 | 12 | 1 |
| 0120 | PUEBLO NUEVO | Rupa Rupa | 1 467 | 23 | 11 | 12 | 8 | 6 | 2 |
| 0121 | CEDRO | Rupa Rupa | 492 | 22 | 11 | 11 | 9 | 9 | - |
| 0122 | CERRO COLORADO | Rupa Rupa | 616 | 32 | 15 | 17 | 11 | 11 | - |
| 0123 | GUAYAQUIL | Rupa Rupa | 504 | 8 | 4 | 4 | 2 | 2 | - |
| 0124 | VALLE UTCUBAMBA | Rupa Rupa | 592 | 70 | 41 | 29 | 42 | 28 | 14 |
| **010702** | **DISTRITO CAJARURO** | | | **23 089** | **11 920** | **11 169** | **8 777** | **7 738** | **1 039** |
| 0001 | CAJARURO | Rupa Rupa | 469 | 1 829 | 918 | 911 | 623 | 565 | 58 |
| 0003 | SANTA CRUZ DE MOROCHAL | Rupa Rupa | 1 424 | 194 | 106 | 88 | 82 | 82 | - |
| 0004 | ALTO UTCUBAMBA | Yunga fluvial | 2 212 | 338 | 183 | 155 | 108 | 82 | 26 |
| 0006 | NOGAL | Rupa Rupa | 1 413 | 41 | 27 | 14 | 22 | 13 | 9 |
| 0007 | LA FLOR | Yunga fluvial | 1 580 | 31 | 14 | 17 | 14 | 12 | 2 |
| 0008 | GUAYAQUIL | Yunga fluvial | 1 621 | 50 | 27 | 23 | 23 | 15 | 8 |
| 0009 | PERLAMAYO | Yunga fluvial | 2 007 | 17 | 8 | 9 | 20 | 19 | 1 |
| 0010 | NUEVO CHICLAYO | Yunga fluvial | 1 749 | 27 | 18 | 9 | 29 | 29 | - |
| 0011 | PIZARRAS | Rupa Rupa | 1 391 | - | - | - | 9 | 9 | - |
| 0012 | SANTA MARIA | Yunga fluvial | 1 636 | 53 | 27 | 26 | 18 | 17 | 1 |
| 0013 | MONTE DE LOS OLIVOS | Yunga fluvial | 1 533 | 93 | 52 | 41 | 48 | 45 | 3 |
| 0014 | LIRIO DE LOS VALLES | Rupa Rupa | 1 147 | 130 | 59 | 71 | 40 | 35 | 5 |
| 0017 | PROGRESO | Rupa Rupa | 1 130 | 2 | 1 | 1 | 5 | 5 | - |
| 0018 | LA LIBERTAD | Rupa Rupa | 1 474 | 33 | 20 | 13 | 11 | 10 | 1 |
| 0019 | SANTA CLARA | Rupa Rupa | 1 111 | 120 | 56 | 64 | 45 | 45 | - |
| 0020 | BUENOS AIRES | Yunga fluvial | 1 576 | 125 | 62 | 63 | 31 | 31 | - |
| 0021 | EL EUCALIPTO | Yunga fluvial | 1 848 | 80 | 43 | 37 | 31 | 24 | 7 |
| 0022 | TRIUNFO | Yunga fluvial | 1 567 | 5 | 2 | 3 | 8 | 8 | - |
| 0023 | QUINTALEROS | Rupa Rupa | 1 031 | 82 | 44 | 38 | 25 | 25 | - |
| 0024 | BOLIVAR | Rupa Rupa | 1 246 | 79 | 45 | 34 | 30 | 30 | - |
| 0025 | LA UNION | Rupa Rupa | 1 355 | 362 | 188 | 174 | 164 | 115 | 49 |
| 0026 | ALTO AMAZONAS | Rupa Rupa | 1 179 | 603 | 317 | 286 | 199 | 187 | 12 |
| 0027 | ALTO SANTA ROSA | Yunga fluvial | 1 533 | 55 | 24 | 31 | 31 | 17 | 14 |
| 0028 | AKAPULCO | Quechua | 2 460 | 235 | 122 | 113 | 73 | 73 | - |
| 0029 | NUEVO SANTA ROSA | Rupa Rupa | 1 351 | 45 | 24 | 21 | 17 | 14 | 3 |
| 0030 | TRES MARIAS | Rupa Rupa | 1 138 | 84 | 38 | 46 | 31 | 20 | 11 |
| 0031 | LA PALMA | Rupa Rupa | 1 333 | 82 | 51 | 31 | 28 | 22 | 6 |
| 0032 | SANTO TOMAS | Yunga fluvial | 2 110 | 2 | 1 | 1 | 6 | 4 | 2 |
| 0033 | SAN FELIPE | Yunga fluvial | 1 917 | 68 | 40 | 28 | 25 | 23 | 2 |
| 0034 | ALIZO | Yunga fluvial | 1 542 | 203 | 102 | 101 | 66 | 64 | 2 |
| 0035 | COORDILLERA ANDINA | Rupa Rupa | 1 361 | 6 | 3 | 3 | 13 | 6 | 7 |
| 0036 | EL PROGRESO | Rupa Rupa | 1 105 | 37 | 20 | 17 | 13 | 10 | 3 |
| 0037 | EL EBRON | Rupa Rupa | 986 | 61 | 29 | 32 | 24 | 23 | 1 |
| 0038 | SAN JUAN | Rupa Rupa | 1 047 | 64 | 35 | 29 | 26 | 26 | - |
| 0039 | LAS MALVINAS | Rupa Rupa | 1 032 | 12 | 6 | 6 | 7 | 7 | - |
| 0040 | NUEVO CUTERVO | Rupa Rupa | 980 | 83 | 42 | 41 | 27 | 25 | 2 |
| 0041 | LA VIÑA | Rupa Rupa | 876 | 61 | 32 | 29 | 21 | 21 | - |

| CÓDIGO | CENTROS POBLADOS | REGIÓN NATURAL (según piso altitudinal) | ALTITUD (m s.n.m.) | POBLACIÓN CENSADA | | | VIVIENDAS PARTICULARES | | |
|---|---|---|---|---|---|---|---|---|---|
| | | | | Total | Hombre | Mujer | Total | Ocupadas 1/ | Desocu-padas |
| 0042 | DIAMANTE ALTO | Rupa Rupa | 1 118 | 336 | 168 | 168 | 125 | 118 | 7 |
| 0043 | NUEVA ESPERANZA | Rupa Rupa | 1 063 | 118 | 62 | 56 | 37 | 36 | 1 |
| 0044 | LUCERO | Rupa Rupa | 1 127 | 44 | 17 | 27 | 16 | 16 | - |
| 0045 | EL BALCON | Rupa Rupa | 1 336 | 28 | 15 | 13 | 14 | 11 | 3 |
| 0047 | SAN JUAN DE LA LIBERTAD | Rupa Rupa | 1 014 | 1 094 | 541 | 553 | 503 | 430 | 73 |
| 0049 | SAN JOSE BAJO | Rupa Rupa | 606 | 380 | 205 | 175 | 144 | 127 | 17 |
| 0050 | SEÑOR DE LOS MILAGROS | Rupa Rupa | 717 | 164 | 74 | 90 | 68 | 60 | 8 |
| 0051 | COCA ENRRIQUE | Rupa Rupa | 704 | 200 | 103 | 97 | 73 | 67 | 6 |
| 0052 | EL VERTIENTE | Rupa Rupa | 1 011 | 69 | 29 | 40 | 21 | 21 | - |
| 0053 | SAN VALENTIN | Rupa Rupa | 696 | 38 | 21 | 17 | 18 | 13 | 5 |
| 0054 | LIMONCITO | Rupa Rupa | 698 | 115 | 64 | 51 | 43 | 43 | - |
| 0055 | DIAMANTE BAJO | Rupa Rupa | 1 025 | 362 | 182 | 180 | 96 | 96 | - |
| 0056 | SANTA ISABEL | Rupa Rupa | 899 | 272 | 146 | 126 | 94 | 85 | 9 |
| 0057 | JOSE OLAYA | Rupa Rupa | 981 | 768 | 397 | 371 | 293 | 246 | 47 |
| 0058 | CORRAL NEGRO | Rupa Rupa | 947 | 53 | 25 | 28 | 17 | 17 | - |
| 0059 | VISTA ALEGRE | Rupa Rupa | 931 | 80 | 38 | 42 | 26 | 24 | 2 |
| 0060 | LLUNCHICATE | Rupa Rupa | 1 016 | 479 | 251 | 228 | 176 | 157 | 19 |
| 0061 | CAÑA BRAVA | Rupa Rupa | 818 | 30 | 17 | 13 | 16 | 15 | 1 |
| 0062 | CHALACO | Rupa Rupa | 1 092 | 253 | 125 | 128 | 88 | 80 | 8 |
| 0063 | RON CHICO | Rupa Rupa | 950 | 43 | 16 | 27 | 16 | 11 | 5 |
| 0064 | SAN ANTONIO | Rupa Rupa | 1 295 | 174 | 93 | 81 | 71 | 48 | 23 |
| 0065 | LIMONCITO | Rupa Rupa | 867 | 45 | 27 | 18 | 27 | 17 | 10 |
| 0066 | SANTA CRUZ DE BUENA VISTA | Rupa Rupa | 1 066 | 400 | 210 | 190 | 177 | 118 | 59 |
| 0068 | LA BELLACA | Rupa Rupa | 991 | 8 | 4 | 4 | 23 | 21 | 2 |
| 0069 | EL TIGRE | Rupa Rupa | 860 | 217 | 108 | 109 | 101 | 98 | 3 |
| 0070 | NARANJOS ALTOS | Rupa Rupa | 682 | 1 003 | 513 | 490 | 328 | 317 | 11 |
| 0072 | CHIRIACO | Rupa Rupa | 478 | 84 | 42 | 42 | 28 | 28 | - |
| 0073 | CHIRIMOYO (NUEVO CHOLOQUE) | Rupa Rupa | 454 | 15 | 5 | 10 | 8 | 8 | - |
| 0074 | NUEVA ZELANDIA | Rupa Rupa | 566 | 119 | 71 | 48 | 50 | 45 | 5 |
| 0075 | CHUNGUINA BAJA | Rupa Rupa | 543 | 259 | 136 | 123 | 85 | 80 | 5 |
| 0076 | NARANJOS BAJO | Rupa Rupa | 603 | 217 | 112 | 105 | 89 | 83 | 6 |
| 0077 | LA CURVA SANTA CRUZ | Rupa Rupa | 484 | 179 | 92 | 87 | 54 | 52 | 2 |
| 0078 | MISQUIYACU ALTO | Rupa Rupa | 892 | 377 | 183 | 194 | 126 | 108 | 18 |
| 0079 | NUEVO PIURA | Rupa Rupa | 787 | 314 | 170 | 144 | 120 | 116 | 4 |
| 0080 | LAS LAGUNAS | Rupa Rupa | 594 | 158 | 87 | 71 | 65 | 63 | 2 |
| 0081 | LA FLORIDA | Rupa Rupa | 689 | 350 | 191 | 159 | 111 | 108 | 3 |
| 0082 | EL RON | Rupa Rupa | 968 | 1 416 | 726 | 690 | 466 | 447 | 19 |
| 0083 | AGUAS TURBIAS | Rupa Rupa | 859 | 136 | 78 | 58 | 50 | 36 | 14 |
| 0084 | NUEVA ALIANZA | Rupa Rupa | 1 193 | 101 | 46 | 55 | 49 | 30 | 19 |
| 0085 | PLAYA HERMOSA | Rupa Rupa | 1 044 | 74 | 41 | 33 | 17 | 16 | 1 |
| 0086 | PARAISO | Yunga fluvial | 1 844 | 78 | 35 | 43 | 37 | 30 | 7 |
| 0087 | VENCEREMOS | Yunga fluvial | 1 594 | 64 | 36 | 28 | 22 | 22 | - |
| 0088 | MANDINGAS ALTO | Rupa Rupa | 762 | 407 | 204 | 203 | 201 | 156 | 45 |
| 0089 | MANDINGAS BAJO | Rupa Rupa | 559 | 184 | 97 | 87 | 94 | 56 | 38 |
| 0090 | SAN MIGUEL | Rupa Rupa | 836 | 80 | 44 | 36 | 29 | 28 | 1 |
| 0091 | NUEVO PORVENIR | Rupa Rupa | 747 | 36 | 18 | 18 | 16 | 10 | 6 |
| 0092 | PARAISO | Rupa Rupa | 497 | 66 | 35 | 31 | 21 | 19 | 2 |
| 0093 | EL CRUCE | Rupa Rupa | 456 | 136 | 67 | 69 | 42 | 42 | - |
| 0094 | PUERTO NUEVO | Rupa Rupa | 492 | 118 | 57 | 61 | 43 | 40 | 3 |
| 0095 | SANTA CRUZ | Rupa Rupa | 468 | 2 | 2 | - | 7 | 6 | 1 |
| 0096 | PUERTO MISQUIYACU | Rupa Rupa | 492 | 5 | 4 | 1 | 8 | 4 | 4 |
| 0097 | MISQUIYACU BAJO | Rupa Rupa | 518 | 119 | 60 | 59 | 78 | 40 | 38 |
| 0098 | BELEN | Rupa Rupa | 539 | 22 | 10 | 12 | 10 | 10 | - |
| 0099 | NARANJITOS ALTO | Rupa Rupa | 670 | 277 | 143 | 134 | 132 | 120 | 12 |
| 0100 | NARANJITOS | Rupa Rupa | 557 | 577 | 293 | 284 | 221 | 181 | 40 |
| 0101 | SAN LORENZO | Rupa Rupa | 1 064 | 260 | 139 | 121 | 105 | 88 | 17 |
| 0102 | PANAMA | Rupa Rupa | 677 | 64 | 33 | 31 | 30 | 20 | 10 |
| 0103 | LA LIBERTAD | Rupa Rupa | 740 | 237 | 128 | 109 | 91 | 80 | 11 |
| 0104 | NUEVA ESPERANZA | Rupa Rupa | 1 055 | 242 | 125 | 117 | 70 | 64 | 6 |
| 0105 | MILAGRO DE SANTA ROSA | Rupa Rupa | 1 470 | 118 | 60 | 58 | 51 | 51 | - |
| 0106 | SEDA FLOR | Rupa Rupa | 1 212 | 245 | 135 | 110 | 91 | 86 | 5 |

| CÓDIGO | CENTROS POBLADOS | REGIÓN NATURAL (según piso altitudinal) | ALTITUD (m s.n.m.) | POBLACIÓN CENSADA | | | VIVIENDAS PARTICULARES | | |
|---|---|---|---|---|---|---|---|---|---|
| | | | | Total | Hombre | Mujer | Total | Ocupadas 1/ | Desocu-padas |
| 0107 | EL PROGRESO | Yunga fluvial | 1 638 | 366 | 180 | 186 | 146 | 123 | 23 |
| 0108 | HUAYACAN | Yunga fluvial | 1 610 | 36 | 21 | 15 | 22 | 19 | 3 |
| 0109 | LA ESPERANZA | Rupa Rupa | 1 340 | 69 | 37 | 32 | 37 | 33 | 4 |
| 0110 | SAN PEDRO | Rupa Rupa | 860 | 25 | 14 | 11 | 6 | 5 | 1 |
| 0112 | LOS PATOS | Rupa Rupa | 1 032 | 464 | 240 | 224 | 176 | 167 | 9 |
| 0113 | SAN ISIDRO | Rupa Rupa | 1 051 | 91 | 45 | 46 | 49 | 38 | 11 |
| 0114 | NUEVO BELEN | Rupa Rupa | 1 014 | 103 | 47 | 56 | 42 | 38 | 4 |
| 0116 | VICTOR RAUL | Rupa Rupa | 1 206 | 155 | 82 | 73 | 58 | 50 | 8 |
| 0117 | MIGUEL GRAU | Rupa Rupa | 616 | 71 | 42 | 29 | 33 | 23 | 10 |
| 0118 | ALTO SAN JOSE | Rupa Rupa | 922 | 289 | 154 | 135 | 102 | 94 | 8 |
| 0119 | SAN CRISTOBAL | Rupa Rupa | 1 171 | 434 | 224 | 210 | 128 | 127 | 1 |
| 0120 | MADRE DE DIOS | Rupa Rupa | 802 | 194 | 96 | 98 | 73 | 69 | 4 |
| 0121 | EL TESORO | Rupa Rupa | 804 | 170 | 90 | 80 | 65 | 64 | 1 |
| 0122 | TIGRES PAMPA | Rupa Rupa | 724 | 48 | 25 | 23 | 23 | 17 | 6 |
| 0123 | HUINGO | Rupa Rupa | 551 | 89 | 47 | 42 | 40 | 38 | 2 |
| 0124 | SIRUMBACHI | Rupa Rupa | 837 | 143 | 74 | 69 | 56 | 50 | 6 |
| 0125 | EL TRIUNFO | Rupa Rupa | 944 | 146 | 86 | 60 | 48 | 48 | - |
| 0126 | ALTO PORVENIR | Rupa Rupa | 1 167 | 112 | 63 | 49 | 36 | 34 | 2 |
| 0129 | SECTOR PANAMA | Rupa Rupa | 1 366 | - | - | - | 5 | 2 | 3 |
| 0131 | CHORRO BLANCO | Rupa Rupa | 873 | 2 | 1 | 1 | 7 | 5 | 2 |
| 0132 | RINCONCITO JAENO | Rupa Rupa | 642 | 48 | 25 | 23 | 14 | 14 | - |
| 0134 | EL MIRADOR | Rupa Rupa | 1 117 | 14 | 5 | 9 | 7 | 5 | 2 |
| 0135 | SAN CRISTOBAL | Rupa Rupa | 1 008 | 98 | 43 | 55 | 37 | 35 | 2 |
| 0136 | CULQUINMALA | Rupa Rupa | 1 203 | 85 | 46 | 39 | 24 | 24 | - |
| 0137 | EUROPA | Rupa Rupa | 1 225 | 24 | 15 | 9 | 12 | 8 | 4 |
| 0139 | SAN FRANCISCO | Rupa Rupa | 561 | 27 | 18 | 9 | 18 | 11 | 7 |
| 0140 | POMA ROSA | Rupa Rupa | 1 204 | 35 | 18 | 17 | 13 | 12 | 1 |
| 0142 | HIGUERAS | Quechua | 2 532 | 17 | 11 | 6 | 18 | 18 | - |
| 0143 | EL LIBANO | Yunga fluvial | 2 236 | 21 | 11 | 10 | 11 | 11 | - |
| 0144 | SHAYUYACU | Rupa Rupa | 1 012 | 70 | 32 | 38 | 15 | 12 | 3 |
| 0145 | NUEVO JORDAN | Quechua | 2 321 | 57 | 32 | 25 | 19 | 15 | 4 |
| 0146 | LA FLOR DE LA ESPERANZA | Rupa Rupa | 1 111 | 5 | 3 | 2 | 5 | 4 | 1 |
| 0147 | EL ARENAL | Rupa Rupa | 1 082 | 52 | 22 | 30 | 15 | 15 | - |
| 0148 | LA CONCORDIA | Rupa Rupa | 648 | 67 | 37 | 30 | 28 | 27 | 1 |
| 0149 | LOS LIBERTADORES | Yunga fluvial | 1 624 | 72 | 43 | 29 | 32 | 24 | 8 |
| 0150 | CHALAN | Rupa Rupa | 781 | 46 | 27 | 19 | 18 | 18 | - |
| 0152 | JOSE OLAYA | Rupa Rupa | 1 158 | 43 | 22 | 21 | 18 | 18 | - |
| **010703** | **DISTRITO CUMBA** | | | **7 855** | **4 024** | **3 831** | **2 944** | **2 557** | **387** |
| 0001 | CUMBA | Rupa Rupa | 477 | 1 403 | 708 | 695 | 529 | 465 | 64 |
| 0002 | CORRAL QUEMADO | Rupa Rupa | 432 | 90 | 42 | 48 | 52 | 42 | 10 |
| 0003 | EL SAUCE | Rupa Rupa | 449 | 35 | 20 | 15 | 12 | 12 | - |
| 0004 | AGUA DE OSO | Rupa Rupa | 871 | 1 | 1 | - | 1 | 1 | - |
| 0005 | EL LIMON | Rupa Rupa | 1 038 | 1 | 1 | - | 4 | 3 | 1 |
| 0006 | EL CHOLOQUE | Rupa Rupa | 464 | 18 | 9 | 9 | 10 | 9 | 1 |
| 0007 | PUERTO CHOROS | Rupa Rupa | 486 | 4 | 2 | 2 | 4 | 2 | 2 |
| 0008 | EL REJO | Yunga fluvial | 1 728 | 277 | 148 | 129 | 94 | 76 | 18 |
| 0009 | PROVIDENCIA | Yunga fluvial | 1 612 | 4 | 1 | 3 | 3 | 1 | 2 |
| 0010 | EL PORVENIR | Rupa Rupa | 1 330 | 104 | 55 | 49 | 38 | 29 | 9 |
| 0012 | YUNGUILLA | Yunga fluvial | 1 605 | 9 | 4 | 5 | 2 | 2 | - |
| 0013 | SANTA LUCIA | Yunga fluvial | 1 606 | 6 | 4 | 2 | 8 | 5 | 3 |
| 0014 | CARBAJALES | Yunga fluvial | 1 590 | 115 | 55 | 60 | 37 | 28 | 9 |
| 0015 | BUENOS AIRES | Rupa Rupa | 1 431 | 19 | 11 | 8 | 23 | 12 | 11 |
| 0016 | SAN ANTONIO | Rupa Rupa | 1 377 | 94 | 54 | 40 | 27 | 24 | 3 |
| 0017 | LA UNION | Yunga fluvial | 2 171 | 154 | 72 | 82 | 43 | 39 | 4 |
| 0018 | SANTA ROSA | Rupa Rupa | 1 386 | 41 | 24 | 17 | 29 | 14 | 15 |
| 0019 | SAN JUAN | Rupa Rupa | 1 204 | 31 | 16 | 15 | 14 | 7 | 7 |
| 0020 | BANGUAR | Yunga fluvial | 1 927 | 104 | 50 | 54 | 27 | 27 | - |
| 0021 | PROGRESO | Yunga fluvial | 2 113 | 18 | 7 | 11 | 10 | 6 | 4 |
| 0022 | LA FLOR | Quechua | 2 403 | 141 | 76 | 65 | 43 | 40 | 3 |

| CÓDIGO | CENTROS POBLADOS | REGIÓN NATURAL (según piso altitudinal) | ALTITUD (m s.n.m.) | POBLACIÓN CENSADA | | | VIVIENDAS PARTICULARES | | |
|---|---|---|---|---|---|---|---|---|---|
| | | | | Total | Hombre | Mujer | Total | Ocupadas 1/ | Desocu-padas |
| 0023 | LA PALMA | Yunga fluvial | 2 204 | 22 | 8 | 14 | 16 | 12 | 4 |
| 0024 | NUEVA ESPERANZA | Yunga fluvial | 1 928 | 466 | 225 | 241 | 176 | 153 | 23 |
| 0025 | LA QUINUA | Quechua | 2 547 | 73 | 43 | 30 | 24 | 21 | 3 |
| 0026 | PLAYA HERMOSA | Yunga fluvial | 1 872 | 71 | 41 | 30 | 29 | 24 | 5 |
| 0027 | PEÑA BLANCA | Yunga fluvial | 2 091 | 208 | 107 | 101 | 66 | 60 | 6 |
| 0028 | NUEVO ORIENTE | Yunga fluvial | 1 754 | 61 | 33 | 28 | 21 | 17 | 4 |
| 0029 | VISTA HERMOSA | Rupa Rupa | 1 466 | 64 | 30 | 34 | 23 | 19 | 4 |
| 0030 | GUAYAQUIL | Rupa Rupa | 660 | 3 | 1 | 2 | 4 | 4 | - |
| 0032 | TABACALES | Rupa Rupa | 1 191 | 27 | 14 | 13 | 15 | 9 | 6 |
| 0033 | CHALLUAYACU | Rupa Rupa | 1 416 | 63 | 34 | 29 | 18 | 16 | 2 |
| 0034 | SAN MARTIN | Quechua | 2 324 | 301 | 152 | 149 | 85 | 79 | 6 |
| 0035 | SAN MIGUEL | Yunga fluvial | 2 136 | 91 | 48 | 43 | 31 | 29 | 2 |
| 0036 | LA CHIRA | Yunga fluvial | 1 783 | 52 | 32 | 20 | 22 | 16 | 6 |
| 0037 | TRAPICHILLO | Rupa Rupa | 484 | 366 | 182 | 184 | 146 | 136 | 10 |
| 0038 | PIATANA | Rupa Rupa | 538 | 103 | 54 | 49 | 40 | 35 | 5 |
| 0039 | LA ARCANA | Rupa Rupa | 495 | 8 | 5 | 3 | 7 | 5 | 2 |
| 0040 | VISTA FLORIDA | Yunga fluvial | 1 819 | 253 | 141 | 112 | 74 | 74 | - |
| 0041 | MIRAFLORES | Yunga fluvial | 1 964 | 136 | 73 | 63 | 50 | 48 | 2 |
| 0042 | RESERVORIO | Rupa Rupa | 1 307 | 75 | 40 | 35 | 37 | 30 | 7 |
| 0043 | HUALANGO | Rupa Rupa | 1 218 | 247 | 137 | 110 | 111 | 103 | 8 |
| 0044 | LA CRUZ | Rupa Rupa | 1 141 | 42 | 21 | 21 | 21 | 17 | 4 |
| 0045 | VISTA ALEGRE DE CUMBA | Yunga fluvial | 1 644 | 367 | 190 | 177 | 124 | 124 | - |
| 0046 | CHALA | Rupa Rupa | 489 | 6 | 2 | 4 | 4 | 4 | - |
| 0047 | TAGTAGO | Rupa Rupa | 492 | 562 | 287 | 275 | 260 | 215 | 45 |
| 0048 | LA LIBERTAD | Rupa Rupa | 1 219 | 79 | 40 | 39 | 28 | 25 | 3 |
| 0049 | LIMONES | Rupa Rupa | 532 | 3 | 2 | 1 | 3 | 3 | - |
| 0050 | SINAI | Rupa Rupa | 498 | 245 | 125 | 120 | 84 | 75 | 9 |
| 0051 | OCTUCHO | Rupa Rupa | 1 271 | 361 | 177 | 184 | 120 | 110 | 10 |
| 0052 | GUAYAQUILES | Rupa Rupa | 552 | 1 | 1 | - | 1 | 1 | - |
| 0053 | PLAZA GRANDE | Rupa Rupa | 492 | 13 | 6 | 7 | 7 | 5 | 2 |
| 0054 | SANTA ROSA | Rupa Rupa | 1 204 | 53 | 27 | 26 | 18 | 12 | 6 |
| 0055 | LA POSA | Rupa Rupa | 466 | 4 | 2 | 2 | 4 | 4 | - |
| 0056 | AGUA AZUL | Rupa Rupa | 663 | 1 | 1 | - | 2 | 2 | - |
| 0057 | NUEVA ALIANZA | Yunga fluvial | 2 263 | 81 | 41 | 40 | 23 | 23 | - |
| 0058 | LA CONCORDIA | Yunga fluvial | 1 700 | 92 | 44 | 48 | 31 | 30 | 1 |
| 0059 | NUEVO RETIRO | Rupa Rupa | 987 | 41 | 18 | 23 | 7 | 7 | - |
| 0060 | EL BOSQUE | Yunga fluvial | 1 945 | 78 | 40 | 38 | 33 | 23 | 10 |
| 0061 | EL CHORRO | Rupa Rupa | 1 408 | 167 | 86 | 81 | 50 | 45 | 5 |
| 0062 | LA GARAGARA | Rupa Rupa | 1 172 | 14 | 9 | 5 | 6 | 6 | - |
| 0063 | LA HIERVA BUENA | Rupa Rupa | 1 470 | - | - | - | 2 | 1 | 1 |
| 0064 | LA MOLANA | Rupa Rupa | 480 | 43 | 22 | 21 | 30 | 19 | 11 |
| 0065 | LA TOTORA | Rupa Rupa | 791 | - | - | - | 3 | 2 | 1 |
| 0066 | LAS PITAYAS | Rupa Rupa | 966 | 8 | 3 | 5 | 4 | 4 | - |
| 0067 | LA PALMA | Yunga fluvial | 1 835 | 8 | 6 | 2 | 6 | 4 | 2 |
| 0068 | EL SAUCE | Yunga fluvial | 2 080 | 20 | 10 | 10 | 6 | 6 | - |
| 0069 | EL ALCANFOR | Quechua | 2 486 | 83 | 39 | 44 | 20 | 18 | 2 |
| 0071 | EL ALIZO | Quechua | 2 407 | 32 | 17 | 15 | 11 | 9 | 2 |
| 0072 | LA UNION ALTA | Quechua | 2 429 | 63 | 32 | 31 | 18 | 18 | - |
| 0073 | LOS LEONES | Yunga fluvial | 1 775 | 23 | 12 | 11 | 6 | 5 | 1 |
| 0074 | ALTO GRANDE | Rupa Rupa | 1 172 | 1 | 1 | - | 4 | 4 | - |
| 0075 | EL AGUA MISTERIOSA | Rupa Rupa | 453 | 5 | 3 | 2 | 3 | 2 | 1 |
| **010704** | **DISTRITO EL MILAGRO** | | | **5 825** | **3 122** | **2 703** | **2 330** | **2 055** | **275** |
| 0001 | EL MILAGRO | Omagua | 392 | 1 218 | 718 | 500 | 384 | 351 | 33 |
| 0002 | PAPAYA BAJA (PARCIALIDAD) | Omagua | 383 | 33 | 19 | 14 | 36 | 35 | 1 |
| 0003 | NIÑO POBRE | Omagua | 372 | 130 | 66 | 64 | 60 | 59 | 1 |
| 0004 | SAN PEDRO | Omagua | 397 | 487 | 248 | 239 | 181 | 176 | 5 |
| 0005 | EL TRIUNFO | Rupa Rupa | 418 | 113 | 66 | 47 | 50 | 49 | 1 |
| 0006 | AVIACION | Rupa Rupa | 407 | 174 | 96 | 78 | 50 | 50 | - |
| 0007 | EL ZAPOTE | Rupa Rupa | 418 | 208 | 104 | 104 | 72 | 68 | 4 |

| CÓDIGO | CENTROS POBLADOS | REGIÓN NATURAL (según piso altitudinal) | ALTITUD (m s.n.m.) | POBLACIÓN CENSADA | | | VIVIENDAS PARTICULARES | | |
|---|---|---|---|---|---|---|---|---|---|
| | | | | Total | Hombre | Mujer | Total | Ocupadas 1/ | Desocu-padas |
| 0008 | LLIMBO | Rupa Rupa | 412 | 49 | 29 | 20 | 17 | 17 | - |
| 0009 | HUARANGOPAMPA | Rupa Rupa | 405 | 450 | 239 | 211 | 140 | 136 | 4 |
| 0010 | VALOR | Rupa Rupa | 428 | 388 | 197 | 191 | 134 | 116 | 18 |
| 0011 | EL VALOR CRUCE CAYALTI | Rupa Rupa | 543 | 250 | 134 | 116 | 142 | 142 | - |
| 0012 | EL REPOSO | Rupa Rupa | 519 | 283 | 134 | 149 | 282 | 108 | 174 |
| 0013 | SIEMPRE VIVA | Rupa Rupa | 450 | 556 | 287 | 269 | 153 | 152 | 1 |
| 0014 | CAYALTI | Rupa Rupa | 649 | 153 | 79 | 74 | 47 | 47 | - |
| 0015 | LAS PIRCAS | Rupa Rupa | 1 380 | 125 | 71 | 54 | 55 | 54 | 1 |
| 0016 | TRIUNFO DE LOS ARRAYANES | Yunga fluvial | 1 542 | 96 | 43 | 53 | 34 | 34 | - |
| 0017 | JOROBAMBA | Yunga fluvial | 1 628 | 504 | 265 | 239 | 171 | 164 | 7 |
| 0018 | EL MILAGRO | Rupa Rupa | 457 | 224 | 124 | 100 | 77 | 61 | 16 |
| 0019 | EL TRIUNFO EL MARAÑON | Rupa Rupa | 458 | 71 | 43 | 28 | 33 | 33 | - |
| 0020 | LA PRIMAVERA | Rupa Rupa | 434 | 54 | 26 | 28 | 17 | 17 | - |
| 0021 | VISTA ALEGRE | Yunga fluvial | 1 830 | 18 | 7 | 11 | 4 | 4 | - |
| 0023 | LA ESPERANZA | Rupa Rupa | 413 | 10 | 6 | 4 | 8 | 8 | - |
| 0026 | JUAN VELASCO ALVARADO | Rupa Rupa | 507 | 86 | 46 | 40 | 105 | 104 | 1 |
| 0027 | PUERTO VICTORIA | Rupa Rupa | 401 | 14 | 5 | 9 | 8 | 7 | 1 |
| 0028 | EL PAPAYAL | Rupa Rupa | 441 | 126 | 68 | 58 | 47 | 44 | 3 |
| 0029 | JUAN VALER | Omagua | 397 | 5 | 2 | 3 | 23 | 19 | 4 |
| **010705** | **DISTRITO JAMALCA** | | | **6 620** | **3 413** | **3 207** | **2 385** | **2 183** | **202** |
| 0001 | JAMALCA | Rupa Rupa | 1 184 | 924 | 466 | 458 | 321 | 296 | 25 |
| 0002 | QUEBRADA HONDA | Rupa Rupa | 512 | 26 | 13 | 13 | 11 | 11 | - |
| 0003 | PUERTO NARANJITOS | Rupa Rupa | 519 | 360 | 175 | 185 | 135 | 128 | 7 |
| 0004 | ARENAL | Rupa Rupa | 538 | 16 | 7 | 9 | 5 | 5 | - |
| 0005 | SALAO | Rupa Rupa | 557 | 310 | 143 | 167 | 113 | 101 | 12 |
| 0006 | PUERTO PANAMA | Rupa Rupa | 544 | 80 | 43 | 37 | 30 | 30 | - |
| 0007 | LA CALDERA | Rupa Rupa | 579 | 8 | 7 | 1 | 11 | 7 | 4 |
| 0008 | ANGAMOS | Rupa Rupa | 965 | 50 | 25 | 25 | 21 | 16 | 5 |
| 0009 | SAN PEDRO | Rupa Rupa | 932 | 11 | 6 | 5 | 5 | 5 | - |
| 0010 | MAGUNCHAL | Rupa Rupa | 689 | 33 | 17 | 16 | 13 | 13 | - |
| 0011 | SAN JOSE DE LA NUEVA ALIANZA | Rupa Rupa | 1 369 | - | - | - | 15 | 14 | 1 |
| 0012 | PUEBLO NUEVO | Rupa Rupa | 684 | 97 | 48 | 49 | 29 | 29 | - |
| 0014 | EL CEREZO | Rupa Rupa | 745 | 64 | 33 | 31 | 24 | 24 | - |
| 0015 | PLAYA AZUL | Rupa Rupa | 962 | - | - | - | 1 | 1 | - |
| 0016 | GUAYACAN | Rupa Rupa | 967 | 83 | 50 | 33 | 33 | 27 | 6 |
| 0017 | NUEVO HORIZONTE | Rupa Rupa | 1 060 | 2 | 1 | 1 | 2 | 1 | 1 |
| 0019 | SANTA ROSA | Rupa Rupa | 1 150 | 16 | 6 | 10 | 9 | 7 | 2 |
| 0020 | PINDO | Rupa Rupa | 1 321 | 5 | 4 | 1 | 1 | 1 | - |
| 0021 | PURURCO | Rupa Rupa | 1 345 | 292 | 151 | 141 | 153 | 116 | 37 |
| 0022 | RAMON CASTILLA | Rupa Rupa | 1 409 | 107 | 57 | 50 | 31 | 29 | 2 |
| 0023 | SANTA CATALINA | Rupa Rupa | 1 367 | 15 | 7 | 8 | 5 | 5 | - |
| 0024 | MOROCHAL | Rupa Rupa | 1 240 | 75 | 42 | 33 | 27 | 27 | - |
| 0025 | PALPA CHUPA | Rupa Rupa | 1 302 | - | - | - | 1 | 1 | - |
| 0026 | SANTA ROSA DE PAGPA | Rupa Rupa | 1 109 | 100 | 52 | 48 | 42 | 33 | 9 |
| 0027 | DUELAC | Yunga fluvial | 1 966 | 211 | 105 | 106 | 66 | 65 | 1 |
| 0028 | MIRAFLORES | Yunga fluvial | 2 044 | 139 | 68 | 71 | 36 | 36 | - |
| 0029 | LIMON | Rupa Rupa | 1 214 | 1 | 1 | - | 4 | 3 | 1 |
| 0030 | MISHCOPAMPA | Yunga fluvial | 1 502 | 6 | 4 | 2 | 3 | 2 | 1 |
| 0031 | LA FLOR | Rupa Rupa | 1 405 | 79 | 41 | 38 | 27 | 25 | 2 |
| 0032 | SANTA CRUZ | Rupa Rupa | 1 476 | 157 | 79 | 78 | 48 | 45 | 3 |
| 0033 | HUILLARAN | Rupa Rupa | 1 153 | 158 | 96 | 62 | 50 | 49 | 1 |
| 0034 | SAN MARTIN DE PORRAS | Rupa Rupa | 1 398 | 114 | 65 | 49 | 46 | 42 | 4 |
| 0035 | NUEVO MOTUPE | Yunga fluvial | 1 698 | 53 | 30 | 23 | 13 | 13 | - |
| 0036 | NUEVO PORVENIR | Yunga fluvial | 1 510 | 182 | 87 | 95 | 52 | 52 | - |
| 0037 | RIEGUILLO | Rupa Rupa | 1 398 | 115 | 61 | 54 | 31 | 31 | - |
| 0038 | DUNIA GRANDE | Rupa Rupa | 1 429 | 176 | 96 | 80 | 51 | 48 | 3 |
| 0039 | LA LUCMA | Yunga fluvial | 1 551 | 18 | 11 | 7 | 11 | 11 | - |
| 0040 | GOÑA | Rupa Rupa | 1 012 | 76 | 47 | 29 | 46 | 38 | 8 |
| 0041 | LOS ANGELES | Yunga fluvial | 1 763 | 231 | 119 | 112 | 80 | 76 | 4 |

| CÓDIGO | CENTROS POBLADOS | REGIÓN NATURAL (según piso altitudinal) | ALTITUD (m s.n.m.) | POBLACIÓN CENSADA | | | VIVIENDAS PARTICULARES | | |
|---|---|---|---|---|---|---|---|---|---|
| | | | | Total | Hombre | Mujer | Total | Ocupadas 1/ | Desocu-padas |
| 0042 | PLAYA HERMOSA | Yunga fluvial | 1 594 | 18 | 11 | 7 | 8 | 7 | 1 |
| 0043 | VISTA HERMOSA | Yunga fluvial | 1 899 | 181 | 86 | 95 | 60 | 56 | 4 |
| 0044 | VISTA ALEGRE | Yunga fluvial | 1 579 | 188 | 99 | 89 | 71 | 63 | 8 |
| 0045 | LA PALMA | Rupa Rupa | 1 467 | 145 | 82 | 63 | 58 | 47 | 11 |
| 0046 | EL LAUREL | Yunga fluvial | 1 530 | 175 | 88 | 87 | 67 | 62 | 5 |
| 0047 | SAN LORENZO | Yunga fluvial | 1 911 | 77 | 45 | 32 | 30 | 26 | 4 |
| 0048 | SAN JUAN | Quechua | 2 310 | 167 | 80 | 87 | 72 | 70 | 2 |
| 0049 | SANTO TOMAS | Yunga fluvial | 2 173 | 153 | 80 | 73 | 46 | 43 | 3 |
| 0050 | TAMBOLIC | Rupa Rupa | 1 313 | 402 | 205 | 197 | 155 | 141 | 14 |
| 0051 | LAS PIÑAS | Rupa Rupa | 1 330 | 272 | 142 | 130 | 75 | 74 | 1 |
| 0052 | SAN LUIS | Rupa Rupa | 1 350 | 99 | 53 | 46 | 28 | 28 | - |
| 0053 | NUEVO IMPERIO | Yunga fluvial | 1 817 | - | - | - | 4 | 4 | - |
| 0054 | PALO URCO | Rupa Rupa | 1 303 | 6 | 2 | 4 | 3 | 3 | - |
| 0055 | ESMERALDA | Rupa Rupa | 847 | 7 | 4 | 3 | 8 | 8 | - |
| 0056 | ASERRADERO | Rupa Rupa | 1 026 | 290 | 138 | 152 | 72 | 68 | 4 |
| 0058 | EL SAUCE | Yunga fluvial | 1 869 | 27 | 19 | 8 | 12 | 10 | 2 |
| 0059 | LA PRIMAVERA | Yunga fluvial | 2 172 | 23 | 16 | 7 | 14 | 10 | 4 |
| **010706** | **DISTRITO LONYA GRANDE** | | | **10 080** | **5 285** | **4 795** | **3 378** | **3 261** | **117** |
| 0001 | LONYA GRANDE | Rupa Rupa | 1 269 | 2 896 | 1 453 | 1 443 | 762 | 750 | 12 |
| 0002 | HUAMBOYA | Yunga fluvial | 1 584 | 339 | 179 | 160 | 108 | 108 | - |
| 0003 | AYUYOS | Yunga fluvial | 1 694 | 9 | 4 | 5 | 27 | 27 | - |
| 0004 | ORTIZ | Rupa Rupa | 1 456 | 361 | 183 | 178 | 120 | 116 | 4 |
| 0005 | GRAMALOTE | Rupa Rupa | 1 475 | 107 | 61 | 46 | 38 | 38 | - |
| 0006 | LIMONES | Rupa Rupa | 1 413 | 44 | 21 | 23 | 17 | 16 | 1 |
| 0007 | NUEVA YORK | Rupa Rupa | 1 480 | 402 | 210 | 192 | 120 | 114 | 6 |
| 0008 | SAN PEDRO | Yunga fluvial | 1 535 | 101 | 55 | 46 | 30 | 29 | 1 |
| 0009 | SAN MIGUEL | Rupa Rupa | 1 283 | 96 | 55 | 41 | 36 | 36 | - |
| 0010 | TRIGOPAMPA | Rupa Rupa | 1 309 | 35 | 20 | 15 | 14 | 14 | - |
| 0011 | GRADADILLA | Yunga fluvial | 1 502 | 1 | - | 1 | 5 | 2 | 3 |
| 0012 | DANJA | Yunga fluvial | 1 515 | 126 | 58 | 68 | 38 | 38 | - |
| 0013 | ROBLE SAN FRANCISCO | Rupa Rupa | 1 497 | 20 | 15 | 5 | 17 | 17 | - |
| 0014 | TULLANYA | Rupa Rupa | 1 454 | 91 | 55 | 36 | 44 | 42 | 2 |
| 0015 | PACPA | Yunga fluvial | 1 633 | 4 | 3 | 1 | 15 | 15 | - |
| 0016 | LA PIRCA | Yunga fluvial | 1 543 | 196 | 112 | 84 | 57 | 57 | - |
| 0017 | GRACIAS A DIOS | Yunga fluvial | 1 596 | 137 | 76 | 61 | 56 | 56 | - |
| 0018 | CHAUPE | Rupa Rupa | 1 419 | 173 | 93 | 80 | 56 | 56 | - |
| 0019 | ROBLE PAMPA | Rupa Rupa | 1 425 | 507 | 258 | 249 | 193 | 171 | 22 |
| 0020 | EL MOLINO | Rupa Rupa | 1 364 | 8 | 4 | 4 | 5 | 3 | 2 |
| 0021 | ALFALFILLA | Rupa Rupa | 1 142 | 9 | 6 | 3 | 14 | 9 | 5 |
| 0022 | SANTA ROSA DE JAIPE | Rupa Rupa | 1 373 | 296 | 162 | 134 | 84 | 81 | 3 |
| 0023 | NUEVOS AIRES | Yunga fluvial | 1 597 | 187 | 106 | 81 | 63 | 59 | 4 |
| 0024 | HUAYLLA | Rupa Rupa | 1 488 | 122 | 58 | 64 | 36 | 34 | 2 |
| 0025 | SANTA CRUZ | Rupa Rupa | 1 410 | 92 | 48 | 44 | 33 | 22 | 11 |
| 0026 | SAN FELIPE | Rupa Rupa | 1 363 | 222 | 118 | 104 | 70 | 68 | 2 |
| 0027 | NUEVO BELEN | Rupa Rupa | 1 358 | 109 | 59 | 50 | 29 | 29 | - |
| 0028 | LA UNION | Rupa Rupa | 1 383 | 355 | 188 | 167 | 112 | 110 | 2 |
| 0029 | CHITIMAL | Rupa Rupa | 1 296 | 53 | 31 | 22 | 21 | 20 | 1 |
| 0030 | SANTA ROSA DE YUNGAY | Rupa Rupa | 1 152 | 17 | 10 | 7 | 8 | 7 | 1 |
| 0031 | YUNGAY | Rupa Rupa | 1 281 | 123 | 59 | 64 | 50 | 50 | - |
| 0032 | POMALCA | Rupa Rupa | 1 444 | 33 | 16 | 17 | 30 | 28 | 2 |
| 0033 | CORRALYACO | Rupa Rupa | 1 266 | 26 | 8 | 18 | 7 | 7 | - |
| 0034 | SAN PABLO | Rupa Rupa | 1 192 | 8 | 5 | 3 | 11 | 11 | - |
| 0036 | FATIMA | Rupa Rupa | 1 225 | 100 | 51 | 49 | 42 | 42 | - |
| 0037 | PORTACHUELO | Yunga fluvial | 1 518 | 63 | 33 | 30 | 31 | 31 | - |
| 0038 | SEQUIAPAMPA | Rupa Rupa | 1 416 | 298 | 168 | 130 | 101 | 95 | 6 |
| 0039 | QUEROMARCA | Rupa Rupa | 1 388 | 111 | 62 | 49 | 52 | 51 | 1 |
| 0040 | OCSOTE | Rupa Rupa | 1 235 | 1 | 1 | - | 8 | 8 | - |
| 0041 | PILLUNYA | Yunga fluvial | 1 506 | 81 | 43 | 38 | 33 | 31 | 2 |
| 0042 | SUIZA | Yunga fluvial | 1 513 | 69 | 38 | 31 | 25 | 23 | 2 |

| CÓDIGO | CENTROS POBLADOS | REGIÓN NATURAL (según piso altitudinal) | ALTITUD (m s.n.m.) | POBLACIÓN CENSADA | | | VIVIENDAS PARTICULARES | | |
|---|---|---|---|---|---|---|---|---|---|
| | | | | Total | Hombre | Mujer | Total | Ocupadas 1/ | Desocu-padas |
| 0043 | SANTA ROSA | Yunga fluvial | 1 503 | 87 | 44 | 43 | 38 | 34 | 4 |
| 0044 | GULTULLA | Rupa Rupa | 1 312 | 16 | 8 | 8 | 7 | 7 | - |
| 0045 | FILA LARGA | Rupa Rupa | 1 276 | 40 | 21 | 19 | 14 | 13 | 1 |
| 0046 | ZAPATALGO | Rupa Rupa | 1 028 | 161 | 87 | 74 | 60 | 60 | - |
| 0047 | SAN ISIDRO | Rupa Rupa | 1 130 | 104 | 59 | 45 | 33 | 31 | 2 |
| 0048 | CRUCE EL TRIUNFO | Rupa Rupa | 819 | 18 | 11 | 7 | 7 | 7 | - |
| 0049 | TACTAMAL | Rupa Rupa | 1 021 | - | - | - | 6 | 5 | 1 |
| 0051 | LA SUCCHA | Rupa Rupa | 1 456 | 6 | 3 | 3 | 8 | 8 | - |
| 0052 | NOGALES | Rupa Rupa | 1 175 | 2 | 1 | 1 | 3 | 1 | 2 |
| 0053 | SAN JUAN | Rupa Rupa | 1 263 | 125 | 62 | 63 | 31 | 31 | - |
| 0054 | RODRIGUEZ TAFUR | Yunga fluvial | 1 596 | 280 | 152 | 128 | 78 | 78 | - |
| 0055 | YUNGASUYO | Rupa Rupa | 1 449 | 423 | 227 | 196 | 130 | 129 | 1 |
| 0056 | NORTE | Yunga fluvial | 1 530 | 4 | 1 | 3 | 7 | 7 | - |
| 0057 | NUEVO TRIUNFO (POZO NEGRO) | Rupa Rupa | 840 | 10 | 7 | 3 | 15 | 12 | 3 |
| 0058 | REJO | Rupa Rupa | 1 364 | 20 | 12 | 8 | 12 | 11 | 1 |
| 0059 | MATULI | Yunga fluvial | 1 511 | 1 | 1 | - | 4 | 4 | - |
| 0061 | BOLIVIA | Rupa Rupa | 1 151 | 3 | 2 | 1 | 5 | 4 | 1 |
| 0062 | PUCALLPA | Rupa Rupa | 1 389 | 110 | 62 | 48 | 29 | 29 | - |
| 0063 | PITAYA | Rupa Rupa | 1 179 | 3 | 3 | - | 20 | 20 | - |
| 0064 | SHAHUINDO | Rupa Rupa | 935 | 4 | 2 | 2 | 4 | 4 | - |
| 0065 | CARACHUPA | Rupa Rupa | 1 280 | 102 | 49 | 53 | 31 | 31 | - |
| 0066 | CALPON | Rupa Rupa | 1 368 | 362 | 186 | 176 | 120 | 119 | 1 |
| 0067 | BUENOS AIRES | Rupa Rupa | 1 404 | 24 | 13 | 11 | 11 | 11 | - |
| 0068 | TABLARRUME | Rupa Rupa | 1 382 | 7 | 4 | 3 | 3 | 3 | - |
| 0069 | PUERTO CHURO | Rupa Rupa | 681 | - | - | - | 2 | 2 | - |
| 0072 | LA TOLA | Rupa Rupa | 1 072 | 4 | 3 | 1 | 8 | 7 | 1 |
| 0073 | MANCARRON | Rupa Rupa | 1 082 | 4 | 2 | 2 | 2 | 2 | - |
| 0074 | CHUYLULO | Yunga fluvial | 1 524 | 2 | 1 | 1 | 3 | 3 | - |
| 0076 | ARCURCO | Rupa Rupa | 1 402 | - | - | - | 3 | 3 | - |
| 0077 | EL SECRETO | Rupa Rupa | 1 281 | - | - | - | 6 | 6 | - |
| 0079 | NUEVO PORVENIR | Yunga fluvial | 1 514 | 16 | 7 | 9 | 11 | 11 | - |
| 0080 | NUEVA PALESTINA | Yunga fluvial | 1 549 | 25 | 13 | 12 | 15 | 14 | 1 |
| 0081 | LAJAS | Rupa Rupa | 1 432 | 59 | 35 | 24 | 16 | 15 | 1 |
| 0082 | JUSIVA | Rupa Rupa | 1 437 | 19 | 15 | 4 | 10 | 10 | - |
| 0083 | MORALES | Rupa Rupa | 1 301 | 11 | 7 | 4 | 8 | 8 | - |
| **010707** | **DISTRITO YAMÓN** | | | **2 927** | **1 558** | **1 369** | **1 090** | **1 031** | **59** |
| 0001 | YAMON | Rupa Rupa | 1 052 | 118 | 61 | 57 | 65 | 58 | 7 |
| 0002 | NUEVO ORIENTE | Yunga fluvial | 1 804 | 133 | 61 | 72 | 38 | 38 | - |
| 0003 | GUAYAQUIL | Yunga fluvial | 1 845 | 27 | 14 | 13 | 9 | 9 | - |
| 0004 | VISTA ALEGRE | Yunga fluvial | 1 662 | 184 | 101 | 83 | 63 | 63 | - |
| 0006 | SANTA ROSA | Yunga fluvial | 1 606 | 113 | 62 | 51 | 35 | 33 | 2 |
| 0007 | PLAYA GRANDE | Yunga fluvial | 1 548 | 99 | 55 | 44 | 21 | 21 | - |
| 0008 | LUCERO ANDINO | Yunga fluvial | 1 516 | 32 | 17 | 15 | 8 | 8 | - |
| 0009 | CHORRO BLANCO | Yunga fluvial | 1 621 | 13 | 9 | 4 | 7 | 7 | - |
| 0010 | PERLAMAYO | Rupa Rupa | 1 494 | 216 | 111 | 105 | 70 | 70 | - |
| 0011 | LA LAGUNA | Yunga fluvial | 1 662 | 3 | 2 | 1 | 4 | 4 | - |
| 0012 | LA LIBERTAD | Yunga fluvial | 1 589 | 99 | 57 | 42 | 36 | 36 | - |
| 0013 | SAN RAMON | Rupa Rupa | 1 481 | 305 | 160 | 145 | 104 | 101 | 3 |
| 0014 | UNION MANSERICHE | Yunga fluvial | 1 553 | 40 | 21 | 19 | 27 | 27 | - |
| 0015 | SAN LORENZO | Yunga fluvial | 1 524 | 5 | 4 | 1 | 4 | 4 | - |
| 0016 | VILLA HERMOSA | Rupa Rupa | 1 302 | 32 | 19 | 13 | 20 | 20 | - |
| 0017 | NUEVO AMAZONAS | Yunga fluvial | 1 511 | 128 | 75 | 53 | 48 | 48 | - |
| 0018 | EL PALTO | Rupa Rupa | 1 137 | 448 | 234 | 214 | 170 | 154 | 16 |
| 0019 | PROVIDENCIA | Rupa Rupa | 1 060 | 20 | 11 | 9 | 17 | 13 | 4 |
| 0020 | LIMONES | Rupa Rupa | 997 | 6 | 3 | 3 | 2 | 1 | 1 |
| 0021 | PIURITA | Rupa Rupa | 983 | 6 | 4 | 2 | 3 | 2 | 1 |
| 0022 | VAQUERIA | Rupa Rupa | 789 | - | - | - | 2 | 1 | 1 |
| 0023 | PUEBLO NUEVO | Yunga fluvial | 1 576 | 184 | 100 | 84 | 68 | 57 | 11 |
| 0024 | LA PERLA DEL ORIENTE | Yunga fluvial | 1 790 | 29 | 18 | 11 | 11 | 9 | 2 |

| CÓDIGO | CENTROS POBLADOS | REGIÓN NATURAL (según piso altitudinal) | ALTITUD (m s.n.m.) | POBLACIÓN CENSADA | | | VIVIENDAS PARTICULARES | | |
|---|---|---|---|---|---|---|---|---|---|
| | | | | Total | Hombre | Mujer | Total | Ocupadas 1/ | Desocu-padas |
| 0025 | LA PIEDRA NEGRA | Yunga fluvial | 1 788 | 3 | 2 | 1 | 2 | 2 | - |
| 0026 | BUENOS AIRES | Rupa Rupa | 1 494 | 145 | 78 | 67 | 38 | 38 | - |
| 0027 | TIERRA PROMETIDA | Rupa Rupa | 1 272 | 103 | 58 | 45 | 29 | 29 | - |
| 0028 | LA NARANJA | Rupa Rupa | 1 109 | 5 | 3 | 2 | 2 | 2 | - |
| 0031 | PUERTO MALLETA | Rupa Rupa | 509 | 154 | 75 | 79 | 64 | 61 | 3 |
| 0033 | HIGUERON | Rupa Rupa | 1 496 | 74 | 36 | 38 | 23 | 21 | 2 |
| 0034 | CURRUMIGO | Rupa Rupa | 1 294 | 18 | 8 | 10 | 6 | 4 | 2 |
| 0037 | CHIÑUÑA | Rupa Rupa | 522 | 12 | 8 | 4 | 9 | 8 | 1 |
| 0038 | MONTE LINDO | Rupa Rupa | 1 458 | 25 | 13 | 12 | 15 | 14 | 1 |
| 0039 | LOS PUENTES | Yunga fluvial | 2 262 | 5 | 3 | 2 | 8 | 8 | - |
| 0040 | LAS PALMAS | Yunga fluvial | 1 847 | 16 | 8 | 8 | 6 | 6 | - |
| 0041 | SANTA ROSA | Yunga fluvial | 1 644 | 10 | 5 | 5 | 5 | 5 | - |
| 0042 | EL PALTO | Rupa Rupa | 1 287 | 21 | 11 | 10 | 10 | 10 | - |
| 0043 | TRES DE MAYO | Rupa Rupa | 1 448 | 18 | 10 | 8 | 7 | 6 | 1 |
| 0044 | BERLIN | Yunga fluvial | 1 995 | 29 | 14 | 15 | 8 | 8 | - |
| 0045 | EL POVENIR | Yunga fluvial | 1 848 | 34 | 18 | 16 | 10 | 10 | - |
| 0046 | SAN ANTONIO | Rupa Rupa | 1 237 | 15 | 9 | 6 | 16 | 15 | 1 |

**1/** Comprende viviendas con personas presentes, viviendas con personas ausentes y viviendas de uso ocasional.

**Fuente: INEI - Censos Nacionales de Población y Vivienda 2017.**

DEPARTAMENTO

# Áncash

# DEPARTAMENTO DE ÁNCASH

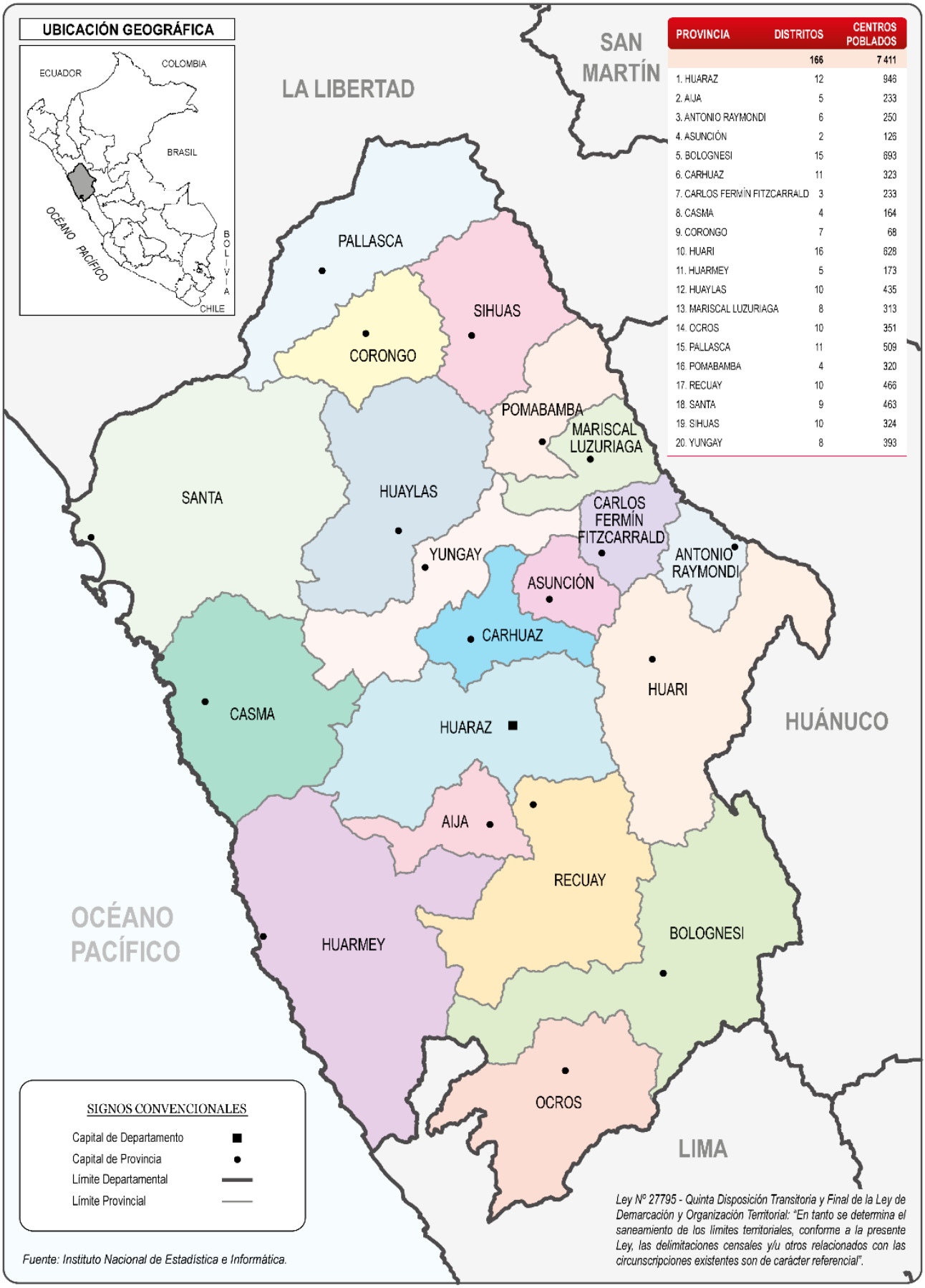


| PROVINCIA | DISTRITOS | CENTROS POBLADOS |
|---|---|---|
| | 166 | 7 411 |
| 1. HUARAZ | 12 | 946 |
| 2. AIJA | 5 | 233 |
| 3. ANTONIO RAYMONDI | 6 | 250 |
| 4. ASUNCIÓN | 2 | 126 |
| 5. BOLOGNESI | 15 | 693 |
| 6. CARHUAZ | 11 | 323 |
| 7. CARLOS FERMÍN FITZCARRALD | 3 | 233 |
| 8. CASMA | 4 | 164 |
| 9. CORONGO | 7 | 68 |
| 10. HUARI | 16 | 828 |
| 11. HUARMEY | 5 | 173 |
| 12. HUAYLAS | 10 | 435 |
| 13. MARISCAL LUZURIAGA | 8 | 313 |
| 14. OCROS | 10 | 351 |
| 15. PALLASCA | 11 | 509 |
| 16. POMABAMBA | 4 | 320 |
| 17. RECUAY | 10 | 466 |
| 18. SANTA | 9 | 463 |
| 19. SIHUAS | 10 | 324 |
| 20. YUNGAY | 8 | 393 |

*Ley Nº 27795 - Quinta Disposición Transitoria y Final de la Ley de Demarcación y Organización Territorial: "En tanto se determina el saneamiento de los límites territoriales, conforme a la presente Ley, las delimitaciones censales y/u otros relacionados con las circunscripciones existentes son de carácter referencial".*

*Fuente: Instituto Nacional de Estadística e Informática.*

## DEPARTAMENTO DE ÁNCASH

| CÓDIGO | CENTROS POBLADOS | REGIÓN NATURAL (según piso altitudinal) | ALTITUD (m s.n.m.) | POBLACIÓN CENSADA | | | VIVIENDAS PARTICULARES | | |
|---|---|---|---|---|---|---|---|---|---|
| | | | | Total | Hombre | Mujer | Total | Ocupadas 1/ | Desocu-padas |
| **02** | **DEPARTAMENTO ÁNCASH** | | | **1 083 519** | **534 101** | **549 418** | **412 339** | **373 138** | **39 201** |
| **0201** | **PROVINCIA HUARAZ** | | | **163 936** | **80 099** | **83 837** | **57 443** | **52 011** | **5 432** |
| **020101** | **DISTRITO HUARAZ** | | | **60 896** | **30 087** | **30 809** | **18 760** | **17 013** | **1 747** |
| 0001 | HUARAZ | Quechua | 3 073 | 53 733 | 26 604 | 27 129 | 14 401 | 13 548 | 853 |
| 0002 | PAQUISHCA | Quechua | 3 440 | 93 | 43 | 50 | 43 | 43 | - |
| 0003 | HUAROMA PAMPA | Quechua | 3 390 | 11 | 11 | - | 21 | 20 | 1 |
| 0004 | KEROPAMPA | Quechua | 3 365 | 103 | 57 | 46 | 48 | 39 | 9 |
| 0005 | MANZANA | Quechua | 3 302 | 73 | 37 | 36 | 37 | 34 | 3 |
| 0006 | HUANCA | Suni | 3 760 | 5 | 3 | 2 | 3 | 3 | - |
| 0008 | ICHOCA-COYLLUR | Quechua | 3 235 | 700 | 330 | 370 | 283 | 228 | 55 |
| 0011 | IMPAN | Suni | 3 586 | 5 | 2 | 3 | 6 | 6 | - |
| 0012 | CAÑIPU | Suni | 3 724 | 1 | 1 | - | 2 | 2 | - |
| 0013 | JANCU | Suni | 3 827 | 41 | 19 | 22 | 34 | 34 | - |
| 0016 | QUERAR | Quechua | 3 453 | 4 | 2 | 2 | 6 | 6 | - |
| 0017 | CHUNA MARA | Quechua | 3 287 | - | - | - | 9 | 6 | 3 |
| 0020 | MIYURURI | Quechua | 3 339 | 8 | 4 | 4 | 16 | 14 | 2 |
| 0021 | QUITAPAMPA | Suni | 3 621 | - | - | - | 1 | - | 1 |
| 0022 | QUECHCAP | Quechua | 3 365 | 311 | 148 | 163 | 146 | 123 | 23 |
| 0023 | HUANCHUCU | Suni | 3 651 | 19 | 12 | 7 | 25 | 16 | 9 |
| 0024 | NUEVA FLORIDA | Quechua | 3 468 | 154 | 86 | 68 | 64 | 56 | 8 |
| 0025 | INCAHUASI ALTO | Quechua | 3 404 | 43 | 17 | 26 | 35 | 33 | 2 |
| 0026 | HUACAPAMPA | Quechua | 3 187 | 42 | 18 | 24 | 11 | 11 | - |
| 0028 | COCHAYOC | Quechua | 3 411 | 19 | 10 | 9 | 15 | 11 | 4 |
| 0029 | SHIHUAYOC | Quechua | 3 306 | - | - | - | 15 | 6 | 9 |
| 0030 | ANTAPAMPA | Quechua | 3 073 | 119 | 57 | 62 | 59 | 49 | 10 |
| 0031 | RUMICHUCO | Quechua | 3 086 | 123 | 64 | 59 | 52 | 35 | 17 |
| 0032 | INCAHUASI BAJO | Quechua | 3 388 | 94 | 51 | 43 | 59 | 42 | 17 |
| 0033 | CANTU PAMPA | Suni | 3 535 | 79 | 40 | 39 | 44 | 36 | 8 |
| 0034 | PURUSH | Suni | 3 612 | 40 | 22 | 18 | 18 | 16 | 2 |
| 0035 | CARMAN | Quechua | 3 332 | 62 | 30 | 32 | 56 | 44 | 12 |
| 0036 | TOCLLA ALTO | Quechua | 3 332 | 6 | 3 | 3 | 2 | 2 | - |
| 0037 | MACASHCA | Quechua | 3 384 | 309 | 155 | 154 | 172 | 128 | 44 |
| 0039 | TOCLLA | Quechua | 3 121 | 870 | 433 | 437 | 380 | 334 | 46 |
| 0040 | ONCOYCANCHA | Suni | 3 678 | 19 | 9 | 10 | 15 | 14 | 1 |
| 0041 | PINAHUASI ALTO | Suni | 3 571 | 96 | 43 | 53 | 34 | 32 | 2 |
| 0042 | PINAHUASI BAJO | Quechua | 3 493 | 61 | 30 | 31 | 19 | 18 | 1 |
| 0043 | LLACMA | Quechua | 3 472 | 57 | 25 | 32 | 25 | 23 | 2 |
| 0045 | MAREYOC | Suni | 3 761 | - | - | - | 1 | 1 | - |
| 0047 | PURUCUTA | Quechua | 3 416 | 76 | 42 | 34 | 52 | 44 | 8 |
| 0048 | SAN NICOLAS | Quechua | 3 205 | 183 | 92 | 91 | 77 | 67 | 10 |
| 0049 | YANACOSHCA | Suni | 3 516 | 125 | 67 | 58 | 100 | 43 | 57 |
| 0050 | QUIQUISH | Suni | 3 695 | - | - | - | 1 | - | 1 |
| 0051 | CHIHUIPAMPA | Quechua | 3 162 | 242 | 123 | 119 | 95 | 72 | 23 |
| 0052 | ISCO | Quechua | 3 146 | 62 | 22 | 40 | 40 | 35 | 5 |
| 0053 | CHILCA | Suni | 3 608 | 7 | 3 | 4 | 36 | 5 | 31 |
| 0054 | TUMA | Quechua | 3 133 | 128 | 65 | 63 | 54 | 44 | 10 |
| 0056 | PAMPAMARCA | Suni | 3 696 | - | - | - | 1 | 1 | - |
| 0057 | PUEBLO LIBRE | Suni | 3 611 | 35 | 14 | 21 | 23 | 20 | 3 |
| 0058 | ANCUSH | Quechua | 3 168 | 23 | 10 | 13 | 5 | 5 | - |
| 0059 | SHANSHA | Quechua | 3 175 | 131 | 70 | 61 | 61 | 51 | 10 |
| 0060 | CACHIPUCRO | Suni | 3 779 | 4 | 1 | 3 | 12 | 3 | 9 |
| 0061 | ARARCOCHA | Suni | 3 748 | 10 | 4 | 6 | 10 | 6 | 4 |
| 0062 | SAN PEDRO DE PACHUYACU | Quechua | 3 200 | 214 | 100 | 114 | 83 | 69 | 14 |
| 0063 | MUCHCAPO | Suni | 3 578 | 5 | 3 | 2 | 8 | 2 | 6 |
| 0064 | HUISCORMASHANAN | Suni | 3 675 | 5 | 2 | 3 | 3 | 3 | - |
| 0065 | SANTA ROSA | Suni | 3 613 | 39 | 19 | 20 | 42 | 30 | 12 |

| CÓDIGO | CENTROS POBLADOS | REGIÓN NATURAL (según piso altitudinal) | ALTITUD (m s.n.m.) | POBLACIÓN CENSADA | | | VIVIENDAS PARTICULARES | | |
|---|---|---|---|---|---|---|---|---|---|
| | | | | Total | Hombre | Mujer | Total | Ocupadas 1/ | Desocu-padas |
| 0066 | CHICURURI | Quechua | 3 480 | 6 | 2 | 4 | 12 | 12 | - |
| 0067 | CACHIPUCRO | Suni | 3 652 | 9 | 6 | 3 | 9 | 6 | 3 |
| 0068 | HUINCHUS | Quechua | 3 254 | 35 | 17 | 18 | 12 | 8 | 4 |
| 0069 | SHUYURURI | Suni | 3 900 | 6 | 2 | 4 | 2 | 2 | - |
| 0070 | WILLCACOCHA | Suni | 3 713 | 46 | 15 | 31 | 39 | 26 | 13 |
| 0071 | SANTA CRUZ | Quechua | 3 315 | 99 | 47 | 52 | 92 | 50 | 42 |
| 0072 | HUALLCOR | Suni | 3 561 | 238 | 115 | 123 | 194 | 163 | 31 |
| 0073 | OQUIPARA | Suni | 3 560 | 25 | 13 | 12 | 15 | 11 | 4 |
| 0074 | UCHUCUSHCA | Suni | 3 829 | 5 | 1 | 4 | 1 | 1 | - |
| 0075 | PITZAHUANCA | Suni | 3 816 | - | - | - | 1 | 1 | - |
| 0076 | HUALLCOR (PERIFERIE) | Suni | 3 541 | 2 | 1 | 1 | 1 | 1 | - |
| 0077 | PONCANA | Quechua | 3 474 | 96 | 44 | 52 | 73 | 67 | 6 |
| 0078 | JAUNA (JAUNA CENTRAL) | Quechua | 3 412 | 40 | 20 | 20 | 21 | 21 | - |
| 0079 | YURACONCHI | Suni | 3 602 | 6 | 2 | 4 | 43 | 43 | - |
| 0081 | HUAYO MALLQUI | Quechua | 3 417 | 39 | 15 | 24 | 31 | 25 | 6 |
| 0082 | HUARUPAMPA (JAUNA HUARUPAMPA) | Quechua | 3 402 | 70 | 36 | 34 | 40 | 24 | 16 |
| 0083 | TUMARIA | Quechua | 3 417 | 41 | 20 | 21 | 21 | 12 | 9 |
| 0084 | MAREHUAIN | Suni | 3 773 | 3 | 2 | 1 | 2 | 1 | 1 |
| 0085 | AMPASH | Suni | 3 585 | 5 | 3 | 2 | 15 | 10 | 5 |
| 0086 | MASHRAOCO | Suni | 3 608 | 1 | - | 1 | 6 | 6 | - |
| 0087 | CRUZ NIOK | Suni | 3 746 | 2 | - | 2 | 21 | 21 | - |
| 0088 | HUAMARIN | Quechua | 3 300 | 127 | 60 | 67 | 121 | 96 | 25 |
| 0090 | COLLCAPAMPA | Quechua | 3 228 | 131 | 66 | 65 | 89 | 64 | 25 |
| 0091 | CANCARPAMPA | Suni | 3 630 | - | - | - | 2 | - | 2 |
| 0092 | TUCUHUAIN | Quechua | 3 389 | 15 | 6 | 9 | 20 | 13 | 7 |
| 0093 | VILLA PROGRESO | Suni | 3 568 | 52 | 24 | 28 | 29 | 28 | 1 |
| 0094 | HUARGUEY | Quechua | 3 454 | 16 | 5 | 11 | 5 | 3 | 2 |
| 0095 | ANCOPAMPA | Quechua | 3 432 | 41 | 17 | 24 | 10 | 9 | 1 |
| 0096 | MALLALLAC | Quechua | 3 217 | 20 | 8 | 12 | 10 | 9 | 1 |
| 0097 | CULLUNAYOC | Suni | 3 555 | 7 | 4 | 3 | 7 | 7 | - |
| 0098 | CHAMANAYOC | Quechua | 3 355 | 20 | 7 | 13 | 41 | 32 | 9 |
| 0099 | ÑAHUINPUQUIO | Suni | 3 959 | 5 | 1 | 4 | 8 | 8 | - |
| 0100 | HUANTUMEY | Quechua | 3 271 | 71 | 36 | 35 | 45 | 35 | 10 |
| 0101 | SANTA CATALINA | Suni | 3 598 | 16 | 7 | 9 | 70 | 52 | 18 |
| 0102 | PUTACA | Suni | 3 558 | 1 | 1 | - | 4 | 4 | - |
| 0103 | PARCO | Suni | 3 668 | 3 | 2 | 1 | 10 | 9 | 1 |
| 0104 | CONCHIPATA | Suni | 3 682 | - | - | - | 6 | 1 | 5 |
| 0105 | CHECYO | Suni | 3 890 | 1 | 1 | - | 6 | 6 | - |
| 0107 | CUTACANCHA | Suni | 3 549 | 33 | 15 | 18 | 37 | 30 | 7 |
| 0108 | JIRCAHUAIN | Quechua | 3 346 | 25 | 12 | 13 | 19 | 18 | 1 |
| 0109 | MARCAPAMPA | Suni | 3 526 | 1 | 1 | - | 9 | 5 | 4 |
| 0110 | PACOCANCHA | Suni | 3 903 | 8 | 3 | 5 | 3 | 3 | - |
| 0111 | CASHACANCHA | Suni | 3 669 | 20 | 9 | 11 | 40 | 40 | - |
| 0112 | LLUYCHOZARINAN | Suni | 3 578 | - | - | - | 4 | 4 | - |
| 0113 | TUPUCPAMPA | Puna | 4 027 | - | - | - | 10 | - | 10 |
| 0114 | COLLPA | Puna | 4 331 | - | - | - | 2 | 2 | - |
| 0115 | ANCOMACHE | Puna | 4 364 | - | - | - | 2 | 2 | - |
| 0116 | PANASHA | Suni | 3 914 | 4 | 3 | 1 | 2 | 2 | - |
| 0117 | MASHRA | Puna | 4 211 | 1 | - | 1 | 1 | 1 | - |
| 0118 | CASHACANCHA | Suni | 3 775 | 31 | 16 | 15 | 6 | 6 | - |
| 0119 | JATUN JANCU | Suni | 3 948 | 10 | 3 | 7 | 8 | 7 | 1 |
| 0120 | YACUNAC | Suni | 3 774 | 27 | 12 | 15 | 24 | 22 | 2 |
| 0121 | TZUNTA RURI | Suni | 3 636 | - | - | - | 4 | 4 | - |
| 0122 | CARHUASHYOC | Suni | 3 689 | - | - | - | 4 | 4 | - |
| 0123 | TAURICANCHA | Suni | 3 763 | 3 | 1 | 2 | 4 | 4 | - |
| 0125 | PARIAC ALTO | Quechua | 3 234 | 93 | 47 | 46 | 32 | 28 | 4 |
| 0126 | HERAPAMPA | Quechua | 3 352 | 27 | 9 | 18 | 14 | 11 | 3 |
| 0127 | TICLLAPAMPA | Quechua | 3 414 | 16 | 8 | 8 | 11 | 11 | - |
| 0128 | PACOPAMPA | Quechua | 3 453 | 35 | 20 | 15 | 36 | 29 | 7 |
| 0129 | SEÑOR DE LOS MILAGROS | Quechua | 3 426 | 15 | 7 | 8 | 11 | 10 | 1 |
| 0130 | HUANTZA | Quechua | 3 449 | 15 | 6 | 9 | 20 | 17 | 3 |

| CÓDIGO | CENTROS POBLADOS | REGIÓN NATURAL (según piso altitudinal) | ALTITUD (m s.n.m.) | POBLACIÓN CENSADA | | | VIVIENDAS PARTICULARES | | |
|---|---|---|---|---|---|---|---|---|---|
| | | | | Total | Hombre | Mujer | Total | Ocupadas 1/ | Desocu-padas |
| 0132 | LLECLLA PUCRO | Quechua | 3 325 | 26 | 11 | 15 | 29 | 18 | 11 |
| 0134 | QUISPAR | Quechua | 3 434 | 7 | 1 | 6 | 5 | 5 | - |
| 0135 | QUENUA | Suni | 3 745 | - | - | - | 5 | 5 | - |
| 0137 | HUACARURI | Suni | 3 570 | - | - | - | 1 | 1 | - |
| 0138 | COLLPASH | Quechua | 3 328 | 17 | 8 | 9 | 5 | 5 | - |
| 0139 | LLINHUAS | Suni | 3 522 | 25 | 13 | 12 | 11 | 10 | 1 |
| 0140 | HUISHLLAC CANCHA | Puna | 4 050 | - | - | - | 2 | 2 | - |
| 0141 | MESA PAMPA | Suni | 3 814 | 2 | 1 | 1 | 3 | 3 | - |
| 0142 | KUMPAJIRCA | Suni | 3 701 | - | - | - | 2 | 2 | - |
| 0143 | JACRASHUAIN | Quechua | 3 434 | 3 | 2 | 1 | 1 | 1 | - |
| 0144 | PANUASH | Suni | 3 598 | 8 | 1 | 7 | 5 | 5 | - |
| 0145 | HATUN ZANJA | Quechua | 3 461 | 12 | 6 | 6 | 9 | 5 | 4 |
| 0146 | OCOPAMPA | Quechua | 3 412 | 14 | 10 | 4 | 8 | 5 | 3 |
| 0147 | COLLAMARCA | Suni | 3 877 | 1 | - | 1 | 5 | 4 | 1 |
| 0149 | CATACPAMPA | Suni | 3 618 | - | - | - | 5 | 1 | 4 |
| 0152 | PUCRUHUAWIN | Suni | 3 633 | - | - | - | 1 | - | 1 |
| 0155 | SHAURAMA | Quechua | 3 215 | 1 | - | 1 | 1 | 1 | - |
| 0156 | SEÑOR DE MAYO | Quechua | 3 375 | - | - | - | 2 | 1 | 1 |
| 0157 | BELLA VISTA | Quechua | 3 238 | 16 | 11 | 5 | 5 | 5 | - |
| 0159 | MINAS | Quechua | 3 261 | 19 | 10 | 9 | 7 | 7 | - |
| 0160 | PATCA YACU | Suni | 3 784 | - | - | - | 2 | 2 | - |
| 0161 | KENUA RURI | Suni | 3 717 | 4 | 2 | 2 | 5 | 5 | - |
| 0162 | ANAIS HUAIN | Suni | 3 898 | 1 | - | 1 | 1 | 1 | - |
| 0163 | MANGALARIA | Suni | 3 968 | 2 | 1 | 1 | 3 | 3 | - |
| 0164 | SHANCANPAMPA | Quechua | 3 363 | 16 | 7 | 9 | 12 | 9 | 3 |
| 0165 | CALLPAPUNTA | Quechua | 3 309 | 59 | 26 | 33 | 22 | 17 | 5 |
| 0166 | NUEVA ESPERANZA | Quechua | 3 274 | 15 | 7 | 8 | 13 | 10 | 3 |
| 0169 | KEWAPAMPA | Quechua | 3 091 | 45 | 22 | 23 | 44 | 12 | 32 |
| 0171 | TUSHPA | Quechua | 3 268 | 42 | 19 | 23 | 17 | 13 | 4 |
| 0172 | UPACASHA | Suni | 3 535 | - | - | - | 5 | 5 | - |
| 0174 | HUAMANCALLAN (HUAMANCOLLA) | Puna | 4 027 | 3 | 1 | 2 | 10 | 6 | 4 |
| 0175 | NINAPUCRO (INAPUCRO) | Suni | 3 553 | 2 | - | 2 | 5 | 4 | 1 |
| 0176 | SUIZA PERUANA | Quechua | 3 180 | 112 | 54 | 58 | 59 | 59 | - |
| 0177 | CHICORURI | Quechua | 3 097 | 20 | 10 | 10 | 33 | 25 | 8 |
| 0178 | MORADORES PREDIO 2 DE QUECHCAP | Quechua | 3 174 | 51 | 24 | 27 | 46 | 29 | 17 |
| 0179 | CARAPUCRO | Quechua | 3 193 | 17 | 9 | 8 | 22 | 21 | 1 |
| 0180 | SAN RAFAEL | Quechua | 3 196 | - | - | - | 4 | 3 | 1 |
| 0181 | PIEDRAS AZULES | Quechua | 3 159 | 88 | 43 | 45 | 34 | 30 | 4 |
| 0182 | CURHUAYOC PAMPA | Suni | 3 502 | 3 | 2 | 1 | 8 | 8 | - |
| 0183 | PISHCOHUACANCA | Quechua | 3 490 | 12 | 5 | 7 | 6 | 5 | 1 |
| **020102** | **DISTRITO COCHABAMBA** | | | **1 639** | **837** | **802** | **968** | **876** | **92** |
| 0001 | COCHABAMBA | Yunga marítima | 2 135 | 451 | 225 | 226 | 269 | 264 | 5 |
| 0002 | URAN CORRAL | Suni | 3 716 | 11 | 6 | 5 | 2 | 2 | - |
| 0003 | YURMA | Quechua | 3 382 | 22 | 13 | 9 | 4 | 4 | - |
| 0004 | MIRAMAR | Quechua | 3 412 | 60 | 31 | 29 | 16 | 16 | - |
| 0005 | HUANCA | Quechua | 2 977 | 4 | 1 | 3 | 2 | 1 | 1 |
| 0006 | QUINUAPAMPA | Quechua | 3 387 | 45 | 23 | 22 | 17 | 17 | - |
| 0007 | USHNO (MIRAMAR) | Quechua | 3 371 | - | - | - | 3 | 3 | - |
| 0008 | AMANACATAC(AMANAPATAC) | Quechua | 3 435 | 18 | 8 | 10 | 3 | 3 | - |
| 0009 | CARHUACATAC | Quechua | 2 956 | - | - | - | 5 | 5 | - |
| 0010 | VIRGEN DE LAS MERCEDES(PURUSH) | Quechua | 3 035 | - | - | - | 1 | 1 | - |
| 0011 | CUPLLOC | Quechua | 3 392 | 10 | 6 | 4 | 2 | 2 | - |
| 0012 | HUALLAN | Quechua | 3 350 | 9 | 5 | 4 | 15 | 5 | 10 |
| 0013 | MARCOCANCHA | Suni | 3 514 | 21 | 11 | 10 | 10 | 7 | 3 |
| 0014 | CARHUAC | Quechua | 3 170 | 9 | 5 | 4 | 8 | 7 | 1 |
| 0016 | UCRUSH | Quechua | 3 081 | - | - | - | 2 | - | 2 |
| 0017 | ANASCATAC | Quechua | 3 182 | 29 | 14 | 15 | 17 | 17 | - |
| 0018 | USHNO | Quechua | 3 136 | 4 | 2 | 2 | 1 | 1 | - |
| 0019 | PACHE | Quechua | 3 114 | 28 | 15 | 13 | 14 | 12 | 2 |

| CÓDIGO | CENTROS POBLADOS | REGIÓN NATURAL (según piso altitudinal) | ALTITUD (m s.n.m.) | POBLACIÓN CENSADA | | | VIVIENDAS PARTICULARES | | |
|---|---|---|---|---|---|---|---|---|---|
| | | | | Total | Hombre | Mujer | Total | Ocupadas 1/ | Desocu-padas |
| 0020 | CHUCLLA | Suni | 3 724 | 4 | 2 | 2 | 7 | 7 | - |
| 0021 | SHANE | Suni | 3 730 | 12 | 4 | 8 | 3 | 3 | - |
| 0022 | CUNCO | Suni | 3 643 | 101 | 51 | 50 | 45 | 36 | 9 |
| 0023 | PUMAPUCLLANAN | Quechua | 3 305 | 28 | 15 | 13 | 20 | 12 | 8 |
| 0024 | MATAMARCA | Quechua | 3 280 | 3 | 1 | 2 | 1 | 1 | - |
| 0025 | LLAMCAN | Yunga marítima | 1 802 | 9 | 4 | 5 | 12 | 8 | 4 |
| 0026 | UPACOTO | Quechua | 2 983 | 25 | 14 | 11 | 16 | 11 | 5 |
| 0027 | PUCAHUANCA | Suni | 3 551 | - | - | - | 2 | 1 | 1 |
| 0028 | ALLPAQUITA | Quechua | 3 242 | 14 | 7 | 7 | 12 | 10 | 2 |
| 0029 | TAYACOTO | Quechua | 3 114 | 13 | 8 | 5 | 6 | 6 | - |
| 0030 | ICHIC IRCA | Quechua | 3 019 | 3 | 2 | 1 | 3 | 3 | - |
| 0031 | NULLHUE | Quechua | 3 026 | 36 | 20 | 16 | 19 | 14 | 5 |
| 0032 | PALLAC | Quechua | 3 081 | 14 | 8 | 6 | 8 | 7 | 1 |
| 0033 | HATUN KAKA | Quechua | 3 240 | - | - | - | 1 | 1 | - |
| 0034 | COCHAC | Quechua | 3 022 | 2 | 1 | 1 | 2 | 2 | - |
| 0035 | QUESHQUI | Suni | 3 570 | 6 | 1 | 5 | 8 | 5 | 3 |
| 0036 | ICHIC CUNCO | Suni | 3 523 | - | - | - | 5 | 5 | - |
| 0037 | HUANCHUY | Yunga marítima | 1 678 | 118 | 64 | 54 | 42 | 42 | - |
| 0038 | CULLASH IRCA | Yunga marítima | 1 664 | 1 | 1 | - | 3 | 2 | 1 |
| 0040 | ANTAMARCA | Quechua | 3 305 | 15 | 7 | 8 | 5 | 5 | - |
| 0041 | HUACHIN | Quechua | 2 782 | 2 | 1 | 1 | 2 | 2 | - |
| 0042 | LUCMUPAMPA(LUCMAPAMPA) | Quechua | 2 587 | - | - | - | 2 | 2 | - |
| 0044 | CALLAO | Quechua | 3 101 | 19 | 10 | 9 | 14 | 14 | - |
| 0045 | RAHUAR | Quechua | 2 946 | 29 | 17 | 12 | 16 | 16 | - |
| 0046 | MALVAS | Quechua | 3 063 | 16 | 5 | 11 | 21 | 15 | 6 |
| 0047 | COLLQUEK | Quechua | 3 164 | 2 | - | 2 | 4 | 2 | 2 |
| 0048 | CHINCHE | Quechua | 3 174 | 9 | 5 | 4 | 5 | 4 | 1 |
| 0049 | HUACAR | Quechua | 2 394 | 1 | 1 | - | 3 | 2 | 1 |
| 0050 | LUYCHUTUSHUNAN | Quechua | 2 611 | 1 | - | 1 | 2 | 2 | - |
| 0051 | PASHUL | Yunga marítima | 1 613 | 13 | 5 | 8 | 6 | 5 | 1 |
| 0052 | URQUI | Quechua | 2 383 | - | - | - | 4 | 3 | 1 |
| 0053 | CORRAL | Quechua | 2 325 | - | - | - | 1 | 1 | - |
| 0054 | HUALLHUILCA | Quechua | 3 136 | - | - | - | 2 | - | 2 |
| 0055 | CHUPA | Quechua | 3 316 | - | - | - | 7 | 7 | - |
| 0056 | PAMPAYOC | Quechua | 3 273 | 11 | 6 | 5 | 7 | 7 | - |
| 0057 | ANTA | Quechua | 3 136 | 4 | 3 | 1 | 3 | 3 | - |
| 0058 | KOMI | Yunga marítima | 1 653 | - | - | - | 2 | 1 | 1 |
| 0060 | SHUCUNAN | Quechua | 2 378 | 2 | 1 | 1 | 2 | 2 | - |
| 0061 | PAMPAP | Quechua | 3 139 | 12 | 6 | 6 | 17 | 17 | - |
| 0062 | MACHCAPAMPA | Quechua | 3 187 | 9 | 5 | 4 | 4 | 4 | - |
| 0063 | CHACRAPETI | Quechua | 3 231 | 90 | 48 | 42 | 41 | 40 | 1 |
| 0064 | CHIPRE | Quechua | 3 098 | 75 | 40 | 35 | 66 | 63 | 3 |
| 0065 | ACRAMAYOC | Quechua | 2 585 | 1 | 1 | - | 1 | 1 | - |
| 0066 | SINCA PAMPA | Quechua | 2 433 | - | - | - | 5 | 4 | 1 |
| 0067 | COTUP | Quechua | 2 324 | - | - | - | 2 | 2 | - |
| 0068 | TUCUPIQUIN | Quechua | 3 086 | 5 | 3 | 2 | 2 | 2 | - |
| 0069 | CHUMBIVILCA | Yunga marítima | 1 814 | - | - | - | 3 | 3 | - |
| 0071 | CAMPANA PUNRO | Yunga marítima | 2 051 | 2 | 1 | 1 | 4 | 2 | 2 |
| 0072 | WICUS HUATA | Yunga marítima | 1 734 | - | - | - | 3 | 3 | - |
| 0073 | USHPACOTO | Yunga marítima | 1 647 | 14 | 6 | 8 | 7 | 7 | - |
| 0074 | URAPAMPA | Quechua | 2 629 | 12 | 6 | 6 | 7 | 7 | - |
| 0075 | VACAS | Quechua | 3 220 | 5 | 2 | 3 | 6 | 3 | 3 |
| 0076 | YAMTAC | Quechua | 3 172 | 11 | 6 | 5 | 2 | 2 | - |
| 0077 | HUANCOR | Yunga marítima | 1 508 | 1 | 1 | - | 4 | 3 | 1 |
| 0078 | HUECUCHU | Quechua | 2 774 | - | - | - | 1 | 1 | - |
| 0079 | TICLLACSHANCA | Quechua | 2 989 | 5 | 2 | 3 | 3 | 3 | - |
| 0080 | CUSCUS | Quechua | 3 013 | 3 | 2 | 1 | 1 | 1 | - |
| 0081 | CHURURUYOC | Quechua | 3 431 | 4 | 2 | 2 | 1 | 1 | - |
| 0082 | CAPRACANCHA (HUARIRCAN) | Yunga marítima | 2 190 | 13 | 5 | 8 | 9 | 9 | - |
| 0083 | HUARACUAIN | Yunga marítima | 2 219 | 1 | - | 1 | 2 | 2 | - |
| 0085 | SHACSHASH | Quechua | 2 351 | 1 | 1 | - | 1 | 1 | - |

| CÓDIGO | CENTROS POBLADOS | REGIÓN NATURAL (según piso altitudinal) | ALTITUD (m s.n.m.) | POBLACIÓN CENSADA | | | VIVIENDAS PARTICULARES | | |
|---|---|---|---|---|---|---|---|---|---|
| | | | | Total | Hombre | Mujer | Total | Ocupadas 1/ | Desocupadas |
| 0086 | HUECTAPU | Quechua | 2 347 | - | - | - | 2 | 2 | - |
| 0088 | PARIAHUANCA | Suni | 3 593 | 18 | 10 | 8 | 12 | 12 | - |
| 0089 | ATAQUERO | Quechua | 3 398 | 45 | 23 | 22 | 18 | 16 | 2 |
| 0091 | MURU MUSHCO | Quechua | 3 237 | - | - | - | 2 | 2 | - |
| 0092 | RAMAC | Quechua | 2 431 | - | - | - | 3 | 3 | - |
| 0093 | IRKA CANCHA | Quechua | 3 241 | 2 | 1 | 1 | 2 | 2 | - |
| 0095 | ISHCAYO | Quechua | 3 060 | 6 | 4 | 2 | 2 | 2 | - |
| 0096 | HUARCO | Puna | 4 323 | - | - | - | 1 | - | 1 |
| 0097 | VIEJA (MINA ESPERANZA) | Quechua | 3 462 | 10 | 5 | 5 | 2 | 2 | - |
| 0098 | SAN PEDRO | Yunga marítima | 1 389 | 58 | 26 | 32 | 16 | 16 | - |
| 0099 | PUEBLO VIEJO | Yunga marítima | 1 863 | - | - | - | 1 | 1 | - |
| 0100 | IRWA | Quechua | 2 311 | 2 | 2 | - | 1 | 1 | - |
| **020103** | **DISTRITO COLCABAMBA** | | | **294** | **156** | **138** | **269** | **260** | **9** |
| 0001 | COLCABAMBA | Quechua | 3 154 | 134 | 70 | 64 | 122 | 114 | 8 |
| 0002 | ROCU | Yunga marítima | 1 391 | 16 | 7 | 9 | 11 | 11 | - |
| 0003 | CULLASH PUNRO | Yunga marítima | 2 015 | 15 | 7 | 8 | 13 | 13 | - |
| 0004 | HUECHOTANAN | Quechua | 2 815 | 2 | 2 | - | 16 | 16 | - |
| 0005 | LLAHUAC | Quechua | 2 540 | - | - | - | 4 | 4 | - |
| 0006 | CARPAPU | Quechua | 2 658 | - | - | - | 5 | 5 | - |
| 0007 | SANTA CAYAN | Quechua | 3 052 | 3 | 2 | 1 | 8 | 8 | - |
| 0008 | PAMPAPU | Yunga marítima | 1 793 | - | - | - | 2 | 2 | - |
| 0009 | SHILLUN | Yunga marítima | 1 522 | 1 | 1 | - | 5 | 5 | - |
| 0010 | KANIN | Yunga marítima | 2 291 | 9 | 7 | 2 | 9 | 8 | 1 |
| 0011 | NUEVA ESPERANZA | Quechua | 2 827 | - | - | - | 4 | 4 | - |
| 0012 | HUASHQUIO | Quechua | 2 853 | 6 | 2 | 4 | 5 | 5 | - |
| 0013 | PAQUEYOC | Yunga marítima | 1 406 | 92 | 46 | 46 | 46 | 46 | - |
| 0014 | MIRMIR | Quechua | 2 602 | 1 | 1 | - | 5 | 5 | - |
| 0015 | CHOCCHAC | Quechua | 2 855 | - | - | - | 3 | 3 | - |
| 0017 | UCHU | Yunga marítima | 1 966 | 12 | 9 | 3 | 6 | 6 | - |
| 0018 | RIODORO (TAQUILLMA) | Yunga marítima | 1 600 | 1 | 1 | - | 2 | 2 | - |
| 0019 | LOS CALVARIOS | Yunga marítima | 1 579 | 2 | 1 | 1 | 3 | 3 | - |
| **020104** | **DISTRITO HUANCHAY** | | | **1 600** | **822** | **778** | **1 248** | **1 104** | **144** |
| 0001 | HUANCHAY | Quechua | 2 592 | 289 | 137 | 152 | 232 | 207 | 25 |
| 0002 | CHIPTA | Puna | 4 211 | 1 | 1 | - | 1 | 1 | - |
| 0004 | INTICANCHA | Suni | 3 929 | 5 | 2 | 3 | 3 | 3 | - |
| 0005 | HUALLCAN | Quechua | 3 356 | 2 | 1 | 1 | 2 | 2 | - |
| 0006 | SAN MARTIN DE JAQUI | Quechua | 2 916 | 41 | 23 | 18 | 30 | 24 | 6 |
| 0007 | PACHUAS | Quechua | 3 281 | 17 | 9 | 8 | 14 | 13 | 1 |
| 0008 | MATAC (LA FLORIDA) | Quechua | 2 834 | 1 | 1 | - | 6 | 6 | - |
| 0009 | SHAMPALL CHICO | Quechua | 2 444 | - | - | - | 7 | 7 | - |
| 0010 | QUICHAPAC | Quechua | 2 726 | 11 | 7 | 4 | 14 | 6 | 8 |
| 0012 | LLAHUACANCHA | Quechua | 2 380 | 2 | 1 | 1 | 1 | 1 | - |
| 0013 | HUANCAC | Quechua | 2 904 | 1 | - | 1 | 2 | 1 | 1 |
| 0014 | HUALLOCMA | Quechua | 2 823 | - | - | - | 2 | - | 2 |
| 0015 | HUANRAPAMPA | Quechua | 2 706 | 1 | 1 | - | 3 | 3 | - |
| 0016 | LLAHUAS | Quechua | 2 991 | 3 | 2 | 1 | 5 | 5 | - |
| 0017 | CALLCUN | Quechua | 2 624 | - | - | - | 4 | 2 | 2 |
| 0018 | HUANRAJIRCA | Quechua | 2 892 | 6 | 3 | 3 | 3 | 2 | 1 |
| 0019 | COSHUPTANAN | Quechua | 2 582 | 4 | - | 4 | 5 | 4 | 1 |
| 0021 | CHAYAMPA | Yunga marítima | 2 196 | - | - | - | 3 | 3 | - |
| 0022 | CARCAM | Quechua | 2 535 | 6 | 3 | 3 | 8 | 8 | - |
| 0023 | HUAYANCA | Quechua | 2 645 | - | - | - | 1 | - | 1 |
| 0024 | QUILLIMPA | Quechua | 2 454 | 4 | 3 | 1 | 2 | 2 | - |
| 0025 | SAN PEDRO DE PAICHA (PAICHA) | Quechua | 2 399 | 76 | 38 | 38 | 20 | 20 | - |
| 0026 | MAHUACANCHA | Quechua | 2 371 | 27 | 12 | 15 | 19 | 18 | 1 |
| 0027 | MACHUCAS | Quechua | 2 434 | 4 | 2 | 2 | 8 | 5 | 3 |
| 0028 | JARAC | Yunga marítima | 2 250 | 14 | 6 | 8 | 5 | 5 | - |

| CÓDIGO | CENTROS POBLADOS | REGIÓN NATURAL (según piso altitudinal) | ALTITUD (m s.n.m.) | POBLACIÓN CENSADA | | | VIVIENDAS PARTICULARES | | |
|---|---|---|---|---|---|---|---|---|---|
| | | | | Total | Hombre | Mujer | Total | Ocupadas 1/ | Desocu-padas |
| 0029 | CUMBREC | Yunga marítima | 1 796 | 83 | 39 | 44 | 35 | 32 | 3 |
| 0030 | ASCAP | Yunga marítima | 1 580 | - | - | - | 2 | 1 | 1 |
| 0031 | CHIHUIRUMI | Yunga marítima | 1 552 | 6 | 2 | 4 | 4 | 4 | - |
| 0032 | COLCAP | Yunga marítima | 1 525 | 139 | 72 | 67 | 73 | 70 | 3 |
| 0033 | PALACIO | Yunga marítima | 1 428 | 52 | 28 | 24 | 39 | 29 | 10 |
| 0034 | YUPRAN | Yunga marítima | 1 350 | 3 | 2 | 1 | 3 | 3 | - |
| 0035 | HUANTAS | Yunga marítima | 1 611 | 7 | 4 | 3 | 4 | 4 | - |
| 0036 | HUANHUAS | Yunga marítima | 1 669 | 10 | 6 | 4 | 7 | 6 | 1 |
| 0037 | ROMERO | Yunga marítima | 1 820 | - | - | - | 1 | 1 | - |
| 0038 | PISHAN | Yunga marítima | 1 753 | 15 | 7 | 8 | 28 | 21 | 7 |
| 0039 | QUILLHUAN | Quechua | 2 315 | 35 | 18 | 17 | 19 | 15 | 4 |
| 0040 | NANYAC | Quechua | 2 520 | 6 | 4 | 2 | 4 | 4 | - |
| 0041 | HUANCHIN | Quechua | 2 492 | 68 | 32 | 36 | 40 | 34 | 6 |
| 0042 | LLACLLIN | Yunga marítima | 2 268 | 16 | 9 | 7 | 16 | 15 | 1 |
| 0043 | LA FLORIDA | Yunga marítima | 2 088 | 12 | 8 | 4 | 16 | 16 | - |
| 0044 | MOTALE | Yunga marítima | 1 564 | 4 | 2 | 2 | 1 | 1 | - |
| 0045 | RAYPA ALTA | Yunga marítima | 1 523 | 80 | 43 | 37 | 64 | 58 | 6 |
| 0046 | VILCA | Yunga marítima | 1 298 | 6 | 2 | 4 | 2 | 2 | - |
| 0047 | RUMAR | Yunga marítima | 1 182 | 45 | 24 | 21 | 22 | 22 | - |
| 0048 | MINAS | Yunga marítima | 1 200 | - | - | - | 2 | 1 | 1 |
| 0049 | PROVIDENCIA | Yunga marítima | 862 | - | - | - | 1 | 1 | - |
| 0050 | JANCA | Yunga marítima | 826 | 66 | 43 | 23 | 40 | 35 | 5 |
| 0051 | MAL PASO | Yunga marítima | 1 017 | 12 | 8 | 4 | 7 | 7 | - |
| 0052 | COCHAPARCO | Yunga marítima | 1 314 | 35 | 17 | 18 | 21 | 16 | 5 |
| 0053 | RAYPA | Yunga marítima | 1 412 | 181 | 97 | 84 | 107 | 86 | 21 |
| 0054 | PUNRAN | Yunga marítima | 1 998 | - | - | - | 1 | 1 | - |
| 0055 | SHINCULL | Yunga marítima | 2 052 | 9 | 5 | 4 | 4 | 4 | - |
| 0056 | VISCUCHIN | Quechua | 3 000 | - | - | - | 1 | - | 1 |
| 0057 | COLTUS | Suni | 3 748 | 42 | 20 | 22 | 18 | 17 | 1 |
| 0058 | AUREC | Puna | 4 234 | 6 | 4 | 2 | 1 | 1 | - |
| 0059 | TURCA | Quechua | 2 732 | - | - | - | 3 | 3 | - |
| 0060 | COPI | Quechua | 3 370 | 13 | 5 | 8 | 6 | 6 | - |
| 0061 | LLAYAPAMPA (LLAYA) | Quechua | 2 938 | 4 | 3 | 1 | 5 | 5 | - |
| 0062 | HUARIP | Quechua | 3 228 | 5 | 2 | 3 | 10 | 10 | - |
| 0063 | PARIAN | Quechua | 2 856 | 9 | 6 | 3 | 10 | 10 | - |
| 0065 | RURIN QUISHUAR | Quechua | 3 246 | 2 | 1 | 1 | 13 | 13 | - |
| 0066 | QUISHUAR | Suni | 3 510 | - | - | - | 100 | 100 | - |
| 0067 | BALCON CELOSO | Suni | 3 657 | - | - | - | 9 | 9 | - |
| 0069 | ULLMAPAMPA | Quechua | 3 002 | 1 | - | 1 | 2 | 1 | 1 |
| 0070 | ULLMOC | Yunga marítima | 1 852 | - | - | - | 5 | 1 | 4 |
| 0071 | MANCHAY | Yunga marítima | 1 535 | 1 | 1 | - | 3 | 2 | 1 |
| 0073 | HUISHLLAC | Yunga marítima | 1 524 | 11 | 6 | 5 | 10 | 8 | 2 |
| 0074 | COLCAPAMPA | Yunga marítima | 1 468 | 7 | 3 | 4 | 4 | 4 | - |
| 0075 | BRUNO PA CANCHAN | Suni | 3 813 | - | - | - | 2 | 1 | 1 |
| 0076 | CANTU | Quechua | 3 255 | - | - | - | 1 | 1 | - |
| 0077 | CHAMLLA | Suni | 3 593 | - | - | - | 1 | 1 | - |
| 0078 | LUCMAR | Quechua | 2 666 | - | - | - | 4 | 4 | - |
| 0079 | UCANAN | Suni | 3 889 | - | - | - | 1 | 1 | - |
| 0080 | CUNCUPATAC | Puna | 4 231 | 5 | 2 | 3 | 1 | 1 | - |
| 0081 | MIRAMAR | Puna | 4 138 | 6 | 3 | 3 | 4 | 4 | - |
| 0083 | TUMAC | Puna | 4 174 | - | - | - | 1 | 1 | - |
| 0085 | ARRIERO PATZANAN | Suni | 3 730 | - | - | - | 2 | 2 | - |
| 0086 | BUENOS AIRES | Suni | 3 874 | 45 | 21 | 24 | 13 | 13 | - |
| 0088 | ACASPARA | Yunga marítima | 1 425 | 8 | 5 | 3 | 5 | 5 | - |
| 0090 | ACHUP PAMPA | Yunga marítima | 1 182 | - | - | - | 2 | 1 | 1 |
| 0093 | YANACARA | Quechua | 2 522 | - | - | - | 3 | 2 | 1 |
| 0094 | YUMARUMI | Yunga marítima | 2 131 | - | - | - | 1 | 1 | - |
| 0095 | COCOROCHE | Quechua | 2 365 | - | - | - | 1 | 1 | - |
| 0097 | HUACAPAMPA | Quechua | 2 675 | - | - | - | 1 | - | 1 |
| 0099 | CURMIN | Suni | 3 658 | 1 | - | 1 | 1 | 1 | - |
| 0101 | POCPOCO | Quechua | 2 468 | - | - | - | 1 | - | 1 |

| CÓDIGO | CENTROS POBLADOS | REGIÓN NATURAL (según piso altitudinal) | ALTITUD (m s.n.m.) | POBLACIÓN CENSADA | | | VIVIENDAS PARTICULARES | | |
|---|---|---|---|---|---|---|---|---|---|
| | | | | Total | Hombre | Mujer | Total | Ocupadas 1/ | Desocu-padas |
| 0102 | MARPUN | Quechua | 2 782 | 1 | - | 1 | 1 | 1 | - |
| 0105 | PIRURU | Quechua | 2 417 | - | - | - | 3 | 3 | - |
| 0106 | CUNCACANCHA | Quechua | 2 557 | - | - | - | 1 | 1 | - |
| 0107 | RURCA | Yunga marítima | 2 231 | 5 | 3 | 2 | 1 | 1 | - |
| 0109 | SHICAC | Quechua | 3 369 | 2 | 1 | 1 | 1 | 1 | - |
| 0110 | SHISHAPAMPA (SHICSHAPAMPA) | Quechua | 3 258 | - | - | - | 1 | 1 | - |
| 0111 | CASHA COTU | Suni | 3 672 | - | - | - | 3 | 3 | - |
| 0117 | CARATZUCO | Suni | 3 649 | - | - | - | 4 | 4 | - |
| 0119 | YURAC CANCHA | Suni | 3 808 | 1 | 1 | - | 1 | 1 | - |
| 0120 | TUCTUPAMPA | Quechua | 3 327 | - | - | - | 1 | 1 | - |
| 0121 | ANQUIPAMPA | Quechua | 3 215 | - | - | - | 1 | 1 | - |
| 0122 | URCUNMAS | Suni | 3 638 | 3 | 1 | 2 | 1 | 1 | - |
| 0123 | ISCU | Suni | 3 710 | - | - | - | 1 | 1 | - |
| 0124 | GIRCA HUAI (JIRCA HUAYI) | Quechua | 3 279 | 6 | 4 | 2 | 1 | 1 | - |
| 0125 | CARPUN | Yunga marítima | 1 714 | 3 | 2 | 1 | 1 | 1 | - |
| 0126 | QUIPLLAN | Yunga marítima | 1 777 | 2 | 1 | 1 | 1 | 1 | - |
| 0127 | AMANCA | Yunga marítima | 2 157 | - | - | - | 1 | 1 | - |
| 0128 | SHOCUSHJIRCAN | Yunga marítima | 1 401 | - | - | - | 4 | 3 | 1 |
| 0130 | HUANCHAC | Quechua | 2 494 | - | - | - | 1 | 1 | - |
| 0131 | YURAC ALLPA | Suni | 3 728 | - | - | - | 1 | - | 1 |
| 0132 | NONUNCA | Suni | 3 724 | - | - | - | 1 | 1 | - |
| 0133 | CHUPA | Quechua | 2 760 | - | - | - | 1 | - | 1 |
| 0135 | JALLCACOCHA | Puna | 4 276 | - | - | - | 1 | 1 | - |
| 0136 | ROSASPAMPA | Quechua | 2 457 | - | - | - | 1 | 1 | - |
| 0138 | PURCUCANCHA | Quechua | 3 258 | - | - | - | 2 | 2 | - |
| 0139 | TAMBO | Quechua | 3 258 | 6 | 3 | 3 | 4 | 4 | - |
| **020105** | **DISTRITO INDEPENDENCIA** | | | **76 088** | **36 630** | **39 458** | **25 147** | **22 829** | **2 318** |
| 0001 | CENTENARIO | Quechua | 3 046 | 60 683 | 29 206 | 31 477 | 18 222 | 16 992 | 1 230 |
| 0002 | CHAVIN | Quechua | 3 280 | 333 | 158 | 175 | 129 | 102 | 27 |
| 0003 | HUANTUCUPAMPA | Suni | 3 805 | 17 | 8 | 9 | 14 | 9 | 5 |
| 0004 | PACCHA | Quechua | 3 112 | 10 | 5 | 5 | 6 | 5 | 1 |
| 0005 | SAN JUAN DE PISCO | Quechua | 3 211 | 85 | 41 | 44 | 37 | 35 | 2 |
| 0006 | CARIANPAMPA | Quechua | 3 101 | 150 | 76 | 74 | 72 | 62 | 10 |
| 0007 | CHURAP | Quechua | 3 320 | 199 | 97 | 102 | 85 | 68 | 17 |
| 0008 | SAN MIGUEL DE TINYASH | Suni | 3 675 | 45 | 18 | 27 | 94 | 52 | 42 |
| 0009 | CHONTAYOC | Quechua | 3 139 | 260 | 117 | 143 | 128 | 112 | 16 |
| 0010 | SANTA ROSA | Quechua | 2 943 | 268 | 134 | 134 | 96 | 84 | 12 |
| 0011 | ACLLA | Quechua | 3 236 | 86 | 47 | 39 | 47 | 44 | 3 |
| 0012 | APAHUAIN | Quechua | 3 439 | 13 | 8 | 5 | 15 | 11 | 4 |
| 0013 | SECSECPAMPA | Quechua | 3 059 | 170 | 68 | 102 | 55 | 54 | 1 |
| 0014 | CHICNEY | Quechua | 3 114 | 175 | 74 | 101 | 72 | 64 | 8 |
| 0015 | OCSHARUTUNA | Suni | 3 658 | 9 | 7 | 2 | 9 | 7 | 2 |
| 0016 | HUISHLLACPAMPA | Suni | 3 837 | 1 | 1 | - | 15 | 11 | 4 |
| 0017 | SAN ANTONIO | Suni | 3 662 | 54 | 23 | 31 | 30 | 24 | 6 |
| 0018 | TUSPIN | Suni | 3 721 | 2 | 1 | 1 | 3 | 2 | 1 |
| 0019 | COLLANA ALTO | Quechua | 3 189 | 64 | 33 | 31 | 39 | 29 | 10 |
| 0020 | MATCOR | Quechua | 3 440 | 28 | 13 | 15 | 32 | 29 | 3 |
| 0021 | SAN MARTIN DE PARIA | Quechua | 3 314 | 28 | 13 | 15 | 24 | 18 | 6 |
| 0022 | HUARASJIRCA | Quechua | 3 390 | 13 | 6 | 7 | 21 | 12 | 9 |
| 0023 | POCYAC | Quechua | 3 483 | 19 | 9 | 10 | 22 | 20 | 2 |
| 0024 | UNION SAN MIGUEL DE RECRISH | Quechua | 3 461 | 187 | 85 | 102 | 80 | 75 | 5 |
| 0025 | SANTA CASA | Quechua | 3 022 | 370 | 180 | 190 | 151 | 126 | 25 |
| 0026 | CONCHIPUCRO | Suni | 3 721 | 20 | 10 | 10 | 19 | 9 | 10 |
| 0027 | MARCAC | Quechua | 3 003 | 241 | 113 | 128 | 117 | 92 | 25 |
| 0028 | UQUIA | Quechua | 3 395 | 174 | 85 | 89 | 73 | 56 | 17 |
| 0029 | PARIA - WILCAHUAIN (PARIA) | Quechua | 3 335 | 2 055 | 966 | 1 089 | 804 | 705 | 99 |
| 0030 | CHEQUIO ALTO (CHEQUIO) | Quechua | 3 154 | 5 | 2 | 3 | 1 | 1 | - |
| 0031 | MIRAFLORES | Quechua | 3 006 | 351 | 184 | 167 | 147 | 105 | 42 |
| 0032 | WINAC | Suni | 3 788 | 18 | 8 | 10 | 28 | 11 | 17 |

| CÓDIGO | CENTROS POBLADOS | REGIÓN NATURAL (según piso altitudinal) | ALTITUD (m s.n.m.) | POBLACIÓN CENSADA | | | VIVIENDAS PARTICULARES | | |
|---|---|---|---|---|---|---|---|---|---|
| | | | | Total | Hombre | Mujer | Total | Ocupadas 1/ | Desocu-padas |
| 0033 | SANTO TORIBIO | Suni | 3 981 | 3 | 1 | 2 | 13 | 1 | 12 |
| 0034 | SHECTA | Suni | 3 789 | 61 | 26 | 35 | 56 | 49 | 7 |
| 0035 | CAURURO | Quechua | 3 197 | 99 | 57 | 42 | 38 | 37 | 1 |
| 0036 | SANTA ROSA ALTA | Quechua | 3 312 | 39 | 20 | 19 | 10 | 9 | 1 |
| 0037 | JINUA | Quechua | 3 252 | 148 | 80 | 68 | 55 | 42 | 13 |
| 0040 | TISHCO | Quechua | 3 382 | 23 | 10 | 13 | 15 | 10 | 5 |
| 0042 | UCRUMARAN | Quechua | 3 300 | 40 | 24 | 16 | 28 | 24 | 4 |
| 0043 | HUELLAP | Quechua | 3 232 | 19 | 9 | 10 | 28 | 20 | 8 |
| 0044 | SANTA ROSA DE PACUASH | Suni | 3 515 | 163 | 82 | 81 | 89 | 80 | 9 |
| 0045 | ANCOMARCA | Suni | 3 671 | 69 | 33 | 36 | 66 | 59 | 7 |
| 0046 | UCRU | Quechua | 3 322 | 106 | 48 | 58 | 68 | 59 | 9 |
| 0048 | HUANCHAC | Quechua | 3 219 | 1 665 | 818 | 847 | 627 | 518 | 109 |
| 0049 | PUMPAC | Quechua | 3 365 | 50 | 24 | 26 | 24 | 14 | 10 |
| 0051 | TAYACOTO | Suni | 3 755 | 16 | 8 | 8 | 15 | 15 | - |
| 0052 | PITEC | Suni | 3 849 | 14 | 6 | 8 | 9 | 9 | - |
| 0053 | YARUSH | Quechua | 3 477 | 113 | 55 | 58 | 60 | 50 | 10 |
| 0054 | CACHIPAMPA | Quechua | 3 422 | 200 | 95 | 105 | 74 | 51 | 23 |
| 0055 | TUKIPAYOC | Suni | 3 605 | 53 | 23 | 30 | 31 | 28 | 3 |
| 0056 | SHANCAYAN ALTO (SHANCAYAN) | Quechua | 3 200 | 15 | 6 | 9 | 5 | 4 | 1 |
| 0057 | JATUN PONGOR | Quechua | 3 334 | 393 | 197 | 196 | 121 | 120 | 1 |
| 0058 | COCHAPAMPA | Quechua | 3 100 | 120 | 55 | 65 | 40 | 32 | 8 |
| 0059 | PICUP | Quechua | 3 082 | 497 | 246 | 251 | 177 | 153 | 24 |
| 0060 | RIVAS | Quechua | 3 392 | 69 | 32 | 37 | 37 | 34 | 3 |
| 0061 | LLUPA | Quechua | 3 429 | 579 | 284 | 295 | 253 | 225 | 28 |
| 0062 | YACURACA | Suni | 3 669 | 8 | 3 | 5 | 17 | 16 | 1 |
| 0063 | APULIPAMPA | Quechua | 3 464 | 80 | 40 | 40 | 45 | 42 | 3 |
| 0064 | MARIAN ALTO (MARIAN) | Quechua | 3 320 | 3 | 1 | 2 | 3 | 3 | - |
| 0066 | PACCHA | Quechua | 3 401 | 222 | 109 | 113 | 103 | 91 | 12 |
| 0067 | LLACSHACOTU | Quechua | 3 459 | 58 | 30 | 28 | 35 | 21 | 14 |
| 0068 | SEÑOR DE MAYO | Quechua | 3 432 | 47 | 28 | 19 | 21 | 20 | 1 |
| 0069 | SAN NICOLAS DE PACCHA | Quechua | 3 312 | 85 | 45 | 40 | 28 | 27 | 1 |
| 0070 | CANTU | Quechua | 3 351 | 139 | 61 | 78 | 56 | 47 | 9 |
| 0071 | UNCHUS | Quechua | 3 249 | 460 | 222 | 238 | 251 | 212 | 39 |
| 0072 | WILCACARAN | Quechua | 3 288 | 266 | 124 | 142 | 102 | 94 | 8 |
| 0073 | QUENUAYOC | Quechua | 3 377 | 117 | 56 | 61 | 57 | 47 | 10 |
| 0074 | EL MILAGRO | Quechua | 3 215 | 338 | 168 | 170 | 96 | 93 | 3 |
| 0075 | COCHAC | Quechua | 3 219 | 120 | 63 | 57 | 49 | 34 | 15 |
| 0076 | SAN FRANCISCO DE CASHACANCHA | Suni | 3 554 | 73 | 29 | 44 | 50 | 49 | 1 |
| 0077 | YURAC CONCHI | Suni | 3 977 | 29 | 14 | 15 | 15 | 13 | 2 |
| 0078 | MITUCRO | Quechua | 3 262 | 175 | 83 | 92 | 95 | 75 | 20 |
| 0079 | URPAY | Quechua | 3 236 | 254 | 117 | 137 | 105 | 94 | 11 |
| 0080 | ACOPAMPA | Quechua | 3 428 | 53 | 28 | 25 | 45 | 32 | 13 |
| 0081 | CHINCAY | Suni | 3 676 | 32 | 14 | 18 | 20 | 20 | - |
| 0082 | PACANA | Suni | 3 936 | 24 | 10 | 14 | 22 | 10 | 12 |
| 0083 | NUEVA ESPERANZA | Suni | 3 917 | 28 | 14 | 14 | 22 | 15 | 7 |
| 0084 | ATIPAYAN | Quechua | 3 404 | 318 | 144 | 174 | 142 | 108 | 34 |
| 0085 | ESLABON | Quechua | 3 359 | 272 | 113 | 159 | 102 | 79 | 23 |
| 0086 | HUALON | Suni | 3 624 | 70 | 31 | 39 | 43 | 38 | 5 |
| 0087 | QUITA PACHAN | Suni | 3 739 | 2 | 1 | 1 | 1 | 1 | - |
| 0088 | EMARAPAMPA | Suni | 3 928 | 22 | 7 | 15 | 9 | 9 | - |
| 0090 | CANSHAN | Suni | 3 643 | 51 | 24 | 27 | 38 | 37 | 1 |
| 0091 | TUYU GRANDE | Suni | 3 828 | 58 | 30 | 28 | 38 | 36 | 2 |
| 0092 | HUAUYAHUILLCA | Suni | 3 838 | 117 | 59 | 58 | 78 | 67 | 11 |
| 0094 | RODEO | Suni | 3 961 | 194 | 92 | 102 | 69 | 66 | 3 |
| 0095 | SAN ANTONIO | Suni | 3 849 | 34 | 17 | 17 | 22 | 20 | 2 |
| 0096 | LABORRURI | Suni | 3 947 | 26 | 14 | 12 | 10 | 10 | - |
| 0097 | CANCHACUTA | Suni | 3 965 | 78 | 35 | 43 | 27 | 27 | - |
| 0098 | MATARA PAMPA | Suni | 3 631 | 64 | 32 | 32 | 41 | 32 | 9 |
| 0099 | CARHUASH JIRCA | Suni | 3 606 | 81 | 45 | 36 | 40 | 30 | 10 |
| 0100 | HORNUYOC | Suni | 3 514 | 6 | 2 | 4 | 4 | 4 | - |
| 0101 | OCUTUNA | Suni | 3 661 | 7 | 4 | 3 | 4 | 3 | 1 |

| CÓDIGO | CENTROS POBLADOS | REGIÓN NATURAL (según piso altitudinal) | ALTITUD (m s.n.m.) | POBLACIÓN CENSADA | | | VIVIENDAS PARTICULARES | | |
|---|---|---|---|---|---|---|---|---|---|
| | | | | Total | Hombre | Mujer | Total | Ocupadas 1/ | Desocu-padas |
| 0102 | ORCON | Quechua | 3 246 | 20 | 11 | 9 | 9 | 9 | - |
| 0104 | HUALLCOPAMPA | Quechua | 3 210 | 32 | 18 | 14 | 13 | 13 | - |
| 0105 | CUYAR | Suni | 3 810 | 2 | 1 | 1 | 10 | 4 | 6 |
| 0108 | COLLANA BAJO | Quechua | 3 097 | 105 | 48 | 57 | 40 | 37 | 3 |
| 0109 | ANQUIPAMPA | Suni | 3 521 | 1 | - | 1 | 2 | 2 | - |
| 0110 | PUCARAPAMPA | Suni | 3 566 | 3 | 2 | 1 | 8 | 7 | 1 |
| 0112 | OLLUCOYOC | Quechua | 3 140 | 40 | 17 | 23 | 16 | 14 | 2 |
| 0114 | ICHIC WILCAHUAIN | Quechua | 3 392 | 44 | 26 | 18 | 20 | 12 | 8 |
| 0115 | ZEGZE PAMPA | Quechua | 3 478 | 2 | 1 | 1 | 2 | 1 | 1 |
| 0116 | MATASHPAMPA | Suni | 3 544 | 8 | 4 | 4 | 5 | 3 | 2 |
| 0117 | PUCAALLPA | Quechua | 3 487 | 29 | 19 | 10 | 12 | 10 | 2 |
| 0118 | IRHUA | Quechua | 3 422 | 14 | 8 | 6 | 9 | 5 | 4 |
| 0119 | SHINUA RURI | Quechua | 3 380 | - | - | - | 1 | 1 | - |
| 0121 | ACOPAMPA ALTO | Suni | 3 600 | 58 | 28 | 30 | 21 | 21 | - |
| 0122 | CARHUACPAMPA | Suni | 3 776 | 6 | 3 | 3 | 6 | 6 | - |
| 0123 | YURACYACU | Suni | 3 635 | 70 | 34 | 36 | 34 | 29 | 5 |
| 0124 | PACLLASH | Suni | 3 718 | 13 | 7 | 6 | 14 | 12 | 2 |
| 0125 | TASHTA RURI | Suni | 3 652 | 26 | 13 | 13 | 15 | 15 | - |
| 0126 | TSEQTSI PUCRO | Quechua | 3 487 | - | - | - | 1 | 1 | - |
| 0127 | SAN MIGUEL | Quechua | 3 026 | 156 | 78 | 78 | 50 | 49 | 1 |
| 0128 | AYNA | Quechua | 3 303 | 16 | 9 | 7 | 14 | 13 | 1 |
| 0129 | SANTA ROSA BAJA | Quechua | 3 297 | 81 | 39 | 42 | 23 | 20 | 3 |
| 0130 | PACOCANCHA | Suni | 3 565 | 18 | 12 | 6 | 14 | 7 | 7 |
| 0131 | CUTAMARCA | Quechua | 3 125 | 22 | 10 | 12 | 25 | 16 | 9 |
| 0133 | HUAYORURI | Quechua | 3 437 | 22 | 11 | 11 | 19 | 15 | 4 |
| 0135 | PASCA | Suni | 3 624 | 6 | 4 | 2 | 8 | 8 | - |
| 0136 | TURMANYE | Quechua | 3 259 | 1 | 1 | - | 1 | 1 | - |
| 0137 | ANCUYA | Quechua | 3 404 | 56 | 30 | 26 | 18 | 16 | 2 |
| 0138 | CHAVIN ALTO | Quechua | 3 286 | 259 | 113 | 146 | 80 | 78 | 2 |
| 0139 | OCRUHUAIN | Quechua | 3 360 | 36 | 16 | 20 | 15 | 14 | 1 |
| 0142 | BOLICHE | Suni | 3 973 | 6 | 2 | 4 | 1 | 1 | - |
| 0143 | CANLLAPAMPA | Suni | 3 757 | 10 | 4 | 6 | 7 | 4 | 3 |
| 0144 | CHUA | Quechua | 3 061 | 10 | 6 | 4 | 5 | 5 | - |
| 0145 | COTUPAMPA | Quechua | 3 357 | 10 | 5 | 5 | 11 | 8 | 3 |
| 0146 | HUISLLAC CANCHA | Quechua | 3 491 | 96 | 47 | 49 | 38 | 38 | - |
| 0147 | JAQUIAK PAMPA | Suni | 3 787 | 5 | 3 | 2 | 8 | 5 | 3 |
| 0150 | LLACURAQUINAN | Suni | 3 608 | 27 | 15 | 12 | 9 | 9 | - |
| 0151 | MINAS | Quechua | 3 070 | - | - | - | 2 | 2 | - |
| 0156 | PAMPARURI | Quechua | 3 393 | 11 | 3 | 8 | 4 | 4 | - |
| 0157 | RACRICA PAMPA | Suni | 3 897 | 5 | 2 | 3 | 1 | 1 | - |
| 0158 | YANAMITO | Suni | 3 978 | 6 | 3 | 3 | 3 | 3 | - |
| 0159 | CASHAUCRO | Quechua | 3 130 | 48 | 27 | 21 | 20 | 17 | 3 |
| 0160 | COILCA RURI | Quechua | 3 207 | 10 | 6 | 4 | 2 | 2 | - |
| **020106** | **DISTRITO JANGAS** | | | **4 781** | **2 428** | **2 353** | **1 979** | **1 835** | **144** |
| 0001 | JANGAS | Quechua | 2 824 | 1 768 | 887 | 881 | 619 | 572 | 47 |
| 0003 | HUAYPISHKA | Quechua | 2 801 | 7 | 5 | 2 | 3 | 3 | - |
| 0004 | LLUNCO | Quechua | 2 874 | 264 | 114 | 150 | 70 | 65 | 5 |
| 0005 | JAHUA | Quechua | 3 035 | 374 | 190 | 184 | 123 | 108 | 15 |
| 0006 | CUCHICANCHA | Quechua | 3 181 | 5 | 2 | 3 | 3 | 2 | 1 |
| 0007 | CHAQUECYACO | Quechua | 3 125 | 121 | 63 | 58 | 58 | 57 | 1 |
| 0008 | RAMBRAN | Quechua | 3 206 | 37 | 17 | 20 | 23 | 20 | 3 |
| 0009 | ANCOCUTA | Quechua | 3 433 | 23 | 10 | 13 | 32 | 30 | 2 |
| 0010 | CASHIPAMPA | Quechua | 3 396 | 19 | 12 | 7 | 16 | 16 | - |
| 0011 | TARAPAMPA | Quechua | 2 941 | 151 | 75 | 76 | 67 | 64 | 3 |
| 0012 | ATUPA | Quechua | 3 194 | 167 | 79 | 88 | 104 | 100 | 4 |
| 0013 | MARENIYOC | Quechua | 3 476 | 136 | 72 | 64 | 67 | 56 | 11 |
| 0014 | MATAQUITA | Quechua | 3 308 | 475 | 238 | 237 | 210 | 198 | 12 |
| 0015 | JUANAHUAIN | Quechua | 3 391 | 8 | 3 | 5 | 8 | 7 | 1 |
| 0016 | CAHUISH | Quechua | 3 384 | 178 | 82 | 96 | 69 | 62 | 7 |

| CÓDIGO | CENTROS POBLADOS | REGIÓN NATURAL (según piso altitudinal) | ALTITUD (m s.n.m.) | POBLACIÓN CENSADA | | | VIVIENDAS PARTICULARES | | |
|---|---|---|---|---|---|---|---|---|---|
| | | | | Total | Hombre | Mujer | Total | Ocupadas 1/ | Desocu-padas |
| 0017 | COLLPARURI | Quechua | 3 273 | 31 | 18 | 13 | 9 | 9 | - |
| 0018 | PACOLLON | Quechua | 3 361 | 10 | 4 | 6 | 20 | 19 | 1 |
| 0019 | QUITAPAMPA | Suni | 3 632 | 74 | 36 | 38 | 39 | 39 | - |
| 0020 | ATUPA ALTO | Quechua | 3 334 | 8 | 3 | 5 | 9 | 9 | - |
| 0021 | ARHUEY | Quechua | 3 105 | - | - | - | 4 | 4 | - |
| 0022 | HUISHCA | Suni | 3 611 | 2 | 2 | - | 6 | 6 | - |
| 0023 | ANTA HURAN | Quechua | 3 350 | 109 | 55 | 54 | 70 | 70 | - |
| 0024 | HUANJA | Quechua | 3 281 | 351 | 173 | 178 | 189 | 165 | 24 |
| 0025 | HUANTALLON | Quechua | 2 944 | 134 | 62 | 72 | 64 | 64 | - |
| 0026 | LUYCHU (CUNCASHQA) | Suni | 3 870 | 250 | 192 | 58 | 40 | 40 | - |
| 0027 | UCANAN | Suni | 3 894 | 14 | 8 | 6 | 9 | 8 | 1 |
| 0030 | LLECLLACANCHA | Quechua | 3 274 | 21 | 9 | 12 | 7 | 7 | - |
| 0031 | TUSHPINRURI | Quechua | 3 087 | - | - | - | 3 | - | 3 |
| 0032 | CULLUNAYOC | Quechua | 3 088 | 2 | 1 | 1 | 6 | 6 | - |
| 0033 | KATSAN CUNCASHQA | Suni | 3 911 | 20 | 7 | 13 | 11 | 11 | - |
| 0034 | CALIPACHAN | Suni | 3 917 | 2 | 1 | 1 | 1 | 1 | - |
| 0035 | LUMCHISACC | Quechua | 3 483 | 5 | 3 | 2 | 7 | 7 | - |
| 0036 | MATACTA | Quechua | 2 969 | 15 | 5 | 10 | 12 | 9 | 3 |
| 0037 | HUANJA | Suni | 3 658 | - | - | - | 1 | 1 | - |
| **020107** | **DISTRITO LA LIBERTAD** | | | **1 066** | **495** | **571** | **712** | **633** | **79** |
| 0001 | CAJAMARQUILLA | Quechua | 3 343 | 284 | 136 | 148 | 314 | 247 | 67 |
| 0002 | SANTA CAYAN | Yunga marítima | 2 271 | - | - | - | 2 | 2 | - |
| 0003 | CARIA | Quechua | 2 498 | - | - | - | 2 | 1 | 1 |
| 0004 | CASHAPUCRO | Quechua | 2 840 | - | - | - | 2 | 2 | - |
| 0005 | TRANCA | Quechua | 2 734 | - | - | - | 3 | 3 | - |
| 0006 | QUETU | Quechua | 3 176 | - | - | - | 1 | 1 | - |
| 0007 | TAMBILLO | Quechua | 2 806 | 1 | 1 | - | 2 | 2 | - |
| 0008 | CASHO | Quechua | 3 496 | 27 | 14 | 13 | 18 | 16 | 2 |
| 0009 | PARPARAC | Suni | 3 575 | 1 | 1 | - | 4 | 3 | 1 |
| 0010 | CRUZ | Quechua | 3 414 | 24 | 16 | 8 | 10 | 10 | - |
| 0011 | HUELLAP CHACRA | Quechua | 3 134 | 1 | - | 1 | 6 | 6 | - |
| 0012 | ARCASH | Quechua | 3 408 | 18 | 7 | 11 | 12 | 12 | - |
| 0013 | RUMAR | Suni | 3 908 | - | - | - | 1 | 1 | - |
| 0014 | CHAREC | Suni | 3 944 | 8 | 4 | 4 | 3 | 3 | - |
| 0015 | AYAMACHE | Quechua | 3 375 | 52 | 23 | 29 | 28 | 27 | 1 |
| 0016 | CHACAHUALLAN | Quechua | 3 065 | - | - | - | 1 | 1 | - |
| 0017 | PAMPA JIRCA | Quechua | 3 450 | 10 | 4 | 6 | 3 | 3 | - |
| 0018 | MATARUMI | Quechua | 2 943 | - | - | - | 1 | 1 | - |
| 0019 | CHINCHELLAC | Quechua | 3 412 | 20 | 12 | 8 | 15 | 15 | - |
| 0020 | TENAJA | Quechua | 3 358 | 9 | 6 | 3 | 1 | 1 | - |
| 0021 | HABASCHACRA | Quechua | 3 108 | 8 | 3 | 5 | 2 | 2 | - |
| 0022 | PARIASH | Quechua | 3 324 | 29 | 13 | 16 | 16 | 14 | 2 |
| 0023 | QUISQUIN | Quechua | 3 134 | - | - | - | 2 | 2 | - |
| 0024 | PAJO | Quechua | 3 257 | 5 | 2 | 3 | 3 | 3 | - |
| 0025 | HUELLAP | Suni | 3 510 | 6 | 3 | 3 | 12 | 11 | 1 |
| 0026 | CANCHARA | Quechua | 3 454 | 15 | 6 | 9 | 4 | 4 | - |
| 0027 | UJUP | Suni | 3 502 | 15 | 7 | 8 | 4 | 4 | - |
| 0028 | CACACHACA | Quechua | 3 388 | 1 | - | 1 | 1 | 1 | - |
| 0029 | KERUSH | Suni | 3 556 | 11 | 4 | 7 | 2 | 2 | - |
| 0030 | VENTANA JIRCA | Suni | 3 556 | 9 | 3 | 6 | 4 | 4 | - |
| 0032 | LLUNYAP | Suni | 3 553 | 4 | 3 | 1 | 11 | 11 | - |
| 0033 | ACAPA | Suni | 3 777 | - | - | - | 1 | 1 | - |
| 0034 | ACLLAHUAIN | Quechua | 3 477 | 50 | 24 | 26 | 15 | 14 | 1 |
| 0035 | HUASNO | Quechua | 3 423 | 24 | 12 | 12 | 10 | 10 | - |
| 0036 | TUCRUN | Quechua | 3 474 | 14 | 9 | 5 | 5 | 5 | - |
| 0037 | QUESHRUN | Suni | 3 755 | - | - | - | 2 | 2 | - |
| 0038 | TAYAUCRO | Suni | 3 806 | 5 | 3 | 2 | 2 | 2 | - |
| 0039 | CANCHON | Suni | 3 945 | 4 | 2 | 2 | 3 | 3 | - |
| 0040 | QORQOR | Suni | 3 677 | 15 | 6 | 9 | 6 | 6 | - |

| CÓDIGO | CENTROS POBLADOS | REGIÓN NATURAL (según piso altitudinal) | ALTITUD (m s.n.m.) | POBLACIÓN CENSADA | | | VIVIENDAS PARTICULARES | | |
|---|---|---|---|---|---|---|---|---|---|
| | | | | Total | Hombre | Mujer | Total | Ocupadas 1/ | Desocupadas |
| 0041 | CHULLOC | Suni | 3 602 | 77 | 34 | 43 | 27 | 26 | 1 |
| 0042 | JONCO | Suni | 3 878 | 13 | 7 | 6 | 3 | 3 | - |
| 0043 | PUNHUA | Suni | 3 518 | - | - | - | 2 | 2 | - |
| 0044 | SHIPASH HUAIN | Suni | 3 761 | 67 | 30 | 37 | 28 | 28 | - |
| 0045 | PALLACTAN | Suni | 3 674 | 46 | 19 | 27 | 15 | 15 | - |
| 0046 | HUANTAR | Suni | 3 736 | 1 | - | 1 | 1 | 1 | - |
| 0048 | HUARIJIRCA | Suni | 3 948 | 2 | 1 | 1 | 1 | 1 | - |
| 0049 | CONCHIPAMPA | Suni | 3 721 | 14 | 6 | 8 | 9 | 9 | - |
| 0050 | WINCHUZ | Suni | 3 627 | 15 | 7 | 8 | 4 | 4 | - |
| 0051 | QUITA JIRCA | Suni | 3 680 | 5 | 2 | 3 | 2 | 2 | - |
| 0052 | TUCUHUAIN | Suni | 3 705 | 4 | 3 | 1 | 3 | 3 | - |
| 0053 | PACRAPAMPA | Quechua | 3 051 | - | - | - | 1 | 1 | - |
| 0054 | MATUACULLO | Quechua | 3 226 | - | - | - | 1 | 1 | - |
| 0056 | ANTASH | Quechua | 3 222 | - | - | - | 1 | 1 | - |
| 0057 | HUCASTUYU | Quechua | 3 235 | - | - | - | 3 | 3 | - |
| 0058 | CARA CUNCA | Suni | 3 649 | 15 | 9 | 6 | 6 | 6 | - |
| 0060 | PURU PURU | Puna | 4 371 | - | - | - | 1 | 1 | - |
| 0062 | PACSHAN | Quechua | 3 194 | 3 | 1 | 2 | 3 | 3 | - |
| 0065 | CARA CANCHA | Puna | 4 106 | - | - | - | 1 | 1 | - |
| 0068 | PUKIN | Quechua | 2 972 | - | - | - | 1 | 1 | - |
| 0069 | RAMACA | Quechua | 2 558 | - | - | - | 2 | 2 | - |
| 0071 | QUENAN | Suni | 3 515 | 7 | 3 | 4 | 2 | 2 | - |
| 0072 | ULAP (HULAP) | Quechua | 3 382 | 45 | 16 | 29 | 19 | 19 | - |
| 0073 | CEBADILLA PAMPA | Quechua | 3 378 | 19 | 5 | 14 | 6 | 6 | - |
| 0074 | WINYA | Suni | 3 965 | - | - | - | 1 | 1 | - |
| 0075 | HUAKHUAY | Quechua | 3 414 | 14 | 7 | 7 | 6 | 6 | - |
| 0076 | KOKOROQUI | Suni | 3 964 | - | - | - | 1 | 1 | - |
| 0077 | PACLLASPAMPA | Suni | 3 616 | 5 | 4 | 1 | 1 | 1 | - |
| 0078 | TAPIAL | Suni | 3 511 | 1 | - | 1 | 1 | 1 | - |
| 0079 | COLLPUR | Quechua | 3 419 | 2 | 1 | 1 | 1 | 1 | - |
| 0080 | COFRADILLA | Suni | 3 650 | - | - | - | 1 | - | 1 |
| 0081 | CONQUE PUQUIO | Suni | 3 690 | 22 | 8 | 14 | 5 | 5 | - |
| 0082 | HUACRACACA | Puna | 4 332 | - | - | - | 1 | 1 | - |
| 0083 | LLAKHUASH PAMPA | Puna | 4 174 | - | - | - | 3 | 3 | - |
| 0085 | JONCO JIRCA | Puna | 4 264 | - | - | - | 1 | 1 | - |
| 0086 | COTUCORRAL | Puna | 4 223 | - | - | - | 1 | 1 | - |
| 0087 | TRANGA JIRCA | Puna | 4 392 | - | - | - | 1 | 1 | - |
| 0089 | MACSHAY | Puna | 4 503 | - | - | - | 1 | 1 | - |
| 0090 | CARIRAC | Puna | 4 285 | - | - | - | 1 | 1 | - |
| 0091 | ESCORSONERA | Puna | 4 357 | 4 | 2 | 2 | 1 | 1 | - |
| 0096 | COPA CHICO | Puna | 4 118 | - | - | - | 2 | 2 | - |
| 0097 | SHECLLA CUTA | Suni | 3 660 | 7 | 2 | 5 | 3 | 2 | 1 |
| 0098 | INKA CANCHA | Puna | 4 330 | 3 | 1 | 2 | 1 | 1 | - |
| 0099 | PUYHUAN | Puna | 4 344 | 1 | 1 | - | 1 | 1 | - |
| 0100 | RECRISHPAMPA | Puna | 4 292 | 2 | 1 | 1 | 1 | 1 | - |
| 0101 | VENENO OCO | Puna | 4 332 | 2 | 1 | 1 | 1 | 1 | - |
| **020108** | **DISTRITO OLLEROS** | | | **2 351** | **1 120** | **1 231** | **1 463** | **1 173** | **290** |
| 0001 | OLLEROS | Quechua | 3 442 | 214 | 101 | 113 | 181 | 134 | 47 |
| 0002 | YACUALLCA | Quechua | 3 495 | 27 | 16 | 11 | 12 | 12 | - |
| 0003 | UTUTUPAMPA | Suni | 3 540 | 179 | 87 | 92 | 87 | 77 | 10 |
| 0004 | WIRARAN | Quechua | 3 391 | 44 | 21 | 23 | 33 | 25 | 8 |
| 0005 | SAN CRISTOBAL DE MASHUAN | Quechua | 3 261 | 55 | 18 | 37 | 51 | 47 | 4 |
| 0006 | YUPANAPAMPA | Suni | 3 611 | 54 | 26 | 28 | 28 | 24 | 4 |
| 0007 | LLOCLLA | Suni | 3 518 | 227 | 108 | 119 | 116 | 96 | 20 |
| 0008 | ACO | Quechua | 3 270 | 265 | 133 | 132 | 116 | 99 | 17 |
| 0009 | TAYAPAMPA | Quechua | 3 484 | 47 | 21 | 26 | 50 | 42 | 8 |
| 0010 | CARMEN ALTO | Quechua | 3 471 | - | - | - | 11 | 1 | 10 |
| 0011 | JUPISH | Suni | 3 530 | - | - | - | 6 | 6 | - |
| 0012 | MARCAPUNTA | Suni | 3 782 | 3 | 1 | 2 | 5 | 4 | 1 |

| CÓDIGO | CENTROS POBLADOS | REGIÓN NATURAL (según piso altitudinal) | ALTITUD (m s.n.m.) | POBLACIÓN CENSADA | | | VIVIENDAS PARTICULARES | | |
|---|---|---|---|---|---|---|---|---|---|
| | | | | Total | Hombre | Mujer | Total | Ocupadas 1/ | Desocu-padas |
| 0013 | TUMANCA | Suni | 3 748 | - | - | - | 7 | 6 | 1 |
| 0014 | AMBEY | Suni | 3 671 | 27 | 13 | 14 | 24 | 24 | - |
| 0015 | CHAUCAS | Suni | 3 507 | - | - | - | 8 | 5 | 3 |
| 0016 | HUARACAYOC | Puna | 4 156 | 2 | - | 2 | 4 | 4 | - |
| 0017 | MASHRA OQU | Suni | 3 656 | - | - | - | 9 | 8 | 1 |
| 0018 | HUALLAC | Quechua | 3 414 | - | - | - | 2 | 2 | - |
| 0019 | HUARIPAMPA | Suni | 3 578 | 986 | 462 | 524 | 574 | 436 | 138 |
| 0020 | TAMRARAN | Suni | 3 692 | 2 | 2 | - | 12 | 11 | 1 |
| 0021 | TUC TUC | Suni | 3 680 | 12 | 6 | 6 | 6 | 6 | - |
| 0022 | CONASHA | Suni | 3 757 | 5 | 2 | 3 | 10 | 7 | 3 |
| 0023 | RUREC | Suni | 3 917 | 3 | 1 | 2 | 5 | 5 | - |
| 0024 | ARAPA | Suni | 3 834 | - | - | - | 4 | 1 | 3 |
| 0025 | CANREY GRANDE | Suni | 3 657 | 77 | 41 | 36 | 29 | 26 | 3 |
| 0026 | PUYHUAN | Suni | 3 501 | 23 | 9 | 14 | 25 | 21 | 4 |
| 0027 | BEDOYA | Quechua | 3 357 | - | - | - | 1 | 1 | - |
| 0028 | HUEY HUEY | Quechua | 3 416 | 5 | 2 | 3 | 10 | 10 | - |
| 0029 | CONDORCOCHA | Suni | 3 786 | 7 | 5 | 2 | 9 | 9 | - |
| 0030 | COCHAN | Suni | 3 528 | 11 | 6 | 5 | 3 | 3 | - |
| 0031 | INMACULADA | Quechua | 3 331 | 70 | 36 | 34 | 23 | 19 | 4 |
| 0032 | TINCO | Suni | 3 852 | 6 | 3 | 3 | 2 | 2 | - |
| **020109** | **DISTRITO PAMPAS GRANDE** | | | **956** | **477** | **479** | **847** | **764** | **83** |
| 0001 | PAMPAS GRANDE | Suni | 3 698 | 332 | 152 | 180 | 193 | 181 | 12 |
| 0002 | MATUA | Yunga marítima | 759 | 35 | 20 | 15 | 24 | 22 | 2 |
| 0004 | CAJUR | Yunga marítima | 1 136 | 1 | - | 1 | 7 | 7 | - |
| 0005 | VINCHOTA | Yunga marítima | 1 499 | 59 | 31 | 28 | 31 | 31 | - |
| 0007 | PATZAPA SHIMIN | Quechua | 2 446 | - | - | - | 5 | 4 | 1 |
| 0008 | SHAMPALL GRANDE | Quechua | 2 656 | - | - | - | 2 | 2 | - |
| 0010 | PUCLLAN | Quechua | 2 383 | - | - | - | 2 | 2 | - |
| 0012 | TILLCAN | Yunga marítima | 2 117 | - | - | - | 3 | 3 | - |
| 0013 | COCHAP | Yunga marítima | 1 542 | 1 | 1 | - | 3 | 3 | - |
| 0014 | CHACHAS | Quechua | 2 972 | - | - | - | 2 | 2 | - |
| 0016 | CORACULLO | Quechua | 2 947 | - | - | - | 3 | 3 | - |
| 0017 | TSAQUI URAN | Yunga marítima | 2 074 | - | - | - | 2 | 2 | - |
| 0018 | CULLASH | Yunga marítima | 1 936 | 10 | 5 | 5 | 7 | 7 | - |
| 0019 | QUEMISH PAMPA | Suni | 3 539 | 2 | 1 | 1 | 6 | 6 | - |
| 0021 | MEKCHI | Yunga marítima | 2 183 | 4 | 2 | 2 | 4 | 4 | - |
| 0024 | PUYHUAN BAJO | Quechua | 2 601 | 3 | 2 | 1 | 8 | 6 | 2 |
| 0025 | PUYHUAN | Quechua | 2 601 | 2 | 1 | 1 | 5 | 4 | 1 |
| 0026 | QUEMISH PAMPA | Quechua | 2 718 | - | - | - | 1 | 1 | - |
| 0027 | ALLALLO | Yunga marítima | 2 152 | - | - | - | 1 | 1 | - |
| 0029 | RARIP | Quechua | 3 070 | - | - | - | 1 | 1 | - |
| 0030 | MANCHALL | Quechua | 3 213 | 1 | - | 1 | 6 | 4 | 2 |
| 0031 | QUESMAC | Quechua | 2 427 | - | - | - | 2 | 1 | 1 |
| 0032 | HUANRA | Quechua | 2 683 | - | - | - | 1 | 1 | - |
| 0033 | LA VICTORIA | Quechua | 2 530 | 30 | 17 | 13 | 62 | 49 | 13 |
| 0035 | CUCUPAMAQUIN | Quechua | 2 458 | 4 | 1 | 3 | 10 | 7 | 3 |
| 0036 | CANIA | Quechua | 2 576 | - | - | - | 1 | 1 | - |
| 0037 | UCHCAS | Quechua | 2 594 | - | - | - | 1 | 1 | - |
| 0038 | HUACRACUIN | Yunga marítima | 1 707 | - | - | - | 1 | 1 | - |
| 0039 | COTO | Yunga marítima | 2 132 | 2 | 1 | 1 | 2 | 2 | - |
| 0040 | HUACPARA | Yunga marítima | 2 160 | 3 | 1 | 2 | 1 | 1 | - |
| 0041 | ESPINO | Yunga marítima | 2 167 | 3 | 1 | 2 | 2 | 2 | - |
| 0042 | CAMPA | Yunga marítima | 2 119 | - | - | - | 1 | - | 1 |
| 0043 | CUNCUNPAC | Quechua | 2 378 | - | - | - | 1 | 1 | - |
| 0044 | HUANLLA | Quechua | 2 774 | 18 | 8 | 10 | 14 | 13 | 1 |
| 0045 | PALTA RUMI | Quechua | 3 135 | - | - | - | 2 | 2 | - |
| 0046 | QUEROPAMPA | Quechua | 3 445 | 3 | 1 | 2 | 4 | 3 | 1 |
| 0047 | SHANCAC | Quechua | 3 357 | 77 | 40 | 37 | 48 | 48 | - |
| 0048 | ISHQUE QUITA | Quechua | 3 481 | 2 | 1 | 1 | 7 | 7 | - |

| CÓDIGO | CENTROS POBLADOS | REGIÓN NATURAL (según piso altitudinal) | ALTITUD (m s.n.m.) | POBLACIÓN CENSADA | | | VIVIENDAS PARTICULARES | | |
|---|---|---|---|---|---|---|---|---|---|
| | | | | Total | Hombre | Mujer | Total | Ocupadas 1/ | Desocu-padas |
| 0049 | TAULLICLLAN | Suni | 3 539 | 4 | 3 | 1 | 4 | 4 | - |
| 0050 | LIRIO COCHA | Suni | 3 707 | 5 | 3 | 2 | 2 | 2 | - |
| 0051 | QUEHUCURAN | Suni | 3 626 | 1 | - | 1 | 1 | 1 | - |
| 0052 | PACRACOTO | Suni | 3 693 | 5 | 3 | 2 | 7 | 4 | 3 |
| 0053 | HUAYANQUITA | Quechua | 3 182 | 4 | 2 | 2 | 6 | 6 | - |
| 0054 | CURMIN | Quechua | 3 128 | 6 | 4 | 2 | 4 | 4 | - |
| 0055 | PARUN | Quechua | 2 937 | 1 | 1 | - | 3 | 3 | - |
| 0056 | NAQUIASH | Quechua | 2 948 | 1 | - | 1 | 1 | 1 | - |
| 0057 | MONTE CRISTO | Quechua | 3 046 | - | - | - | 1 | 1 | - |
| 0058 | POCTAS | Quechua | 2 481 | - | - | - | 4 | 4 | - |
| 0059 | ILLA JIRCA | Quechua | 2 556 | - | - | - | 1 | - | 1 |
| 0060 | HUITCA | Yunga marítima | 2 228 | 2 | 1 | 1 | 3 | 3 | - |
| 0062 | KARAC | Quechua | 2 346 | 1 | 1 | - | 3 | 3 | - |
| 0063 | BOMBON | Suni | 3 604 | - | - | - | 6 | 4 | 2 |
| 0064 | CASHATUYU | Quechua | 2 881 | 1 | 1 | - | 5 | 4 | 1 |
| 0070 | KAKI | Quechua | 3 019 | - | - | - | 1 | 1 | - |
| 0071 | AMANCAY | Quechua | 2 426 | - | - | - | 2 | 1 | 1 |
| 0072 | PUNPUNYAC | Quechua | 2 497 | 3 | 1 | 2 | 4 | 3 | 1 |
| 0073 | LLAHUAC JIRCAN | Quechua | 2 608 | 3 | 1 | 2 | 2 | 2 | - |
| 0074 | CHUPAN | Quechua | 3 182 | - | - | - | 4 | 4 | - |
| 0075 | SECSECPAMPA | Quechua | 3 479 | - | - | - | 1 | 1 | - |
| 0076 | ULTU | Suni | 3 722 | - | - | - | 2 | 1 | 1 |
| 0077 | QUELLEACANAN | Quechua | 3 440 | - | - | - | 1 | 1 | - |
| 0078 | PATASH | Quechua | 2 918 | - | - | - | 1 | 1 | - |
| 0079 | MALL CALL | Quechua | 3 059 | 3 | 2 | 1 | 1 | 1 | - |
| 0080 | CHIMPI | Quechua | 2 569 | - | - | - | 1 | 1 | - |
| 0081 | PACRUSH | Quechua | 2 528 | 1 | - | 1 | 1 | 1 | - |
| 0083 | CHANQUILLCAP | Quechua | 2 986 | 5 | 4 | 1 | 8 | 8 | - |
| 0084 | MARNEC CHICO | Quechua | 2 694 | - | - | - | 1 | - | 1 |
| 0087 | QUILLCAN | Quechua | 3 264 | - | - | - | 7 | 6 | 1 |
| 0088 | QUIRCASH | Quechua | 3 314 | 2 | 1 | 1 | 5 | 3 | 2 |
| 0089 | CUSPARAC | Suni | 3 632 | 4 | 2 | 2 | 1 | 1 | - |
| 0090 | CHORRILLOS | Quechua | 3 454 | 50 | 20 | 30 | 61 | 60 | 1 |
| 0091 | SIGLO CRUZ | Suni | 3 764 | 3 | 1 | 2 | 1 | 1 | - |
| 0092 | RANRA PUQUIO | Quechua | 3 466 | 1 | 1 | - | 3 | 3 | - |
| 0093 | QUEROHUAYI | Suni | 3 629 | 15 | 10 | 5 | 10 | 10 | - |
| 0094 | MATARA | Suni | 3 805 | 74 | 38 | 36 | 68 | 51 | 17 |
| 0095 | CHACUA RICANAN | Suni | 3 990 | - | - | - | 1 | - | 1 |
| 0096 | PITSANA PAMPA | Suni | 3 979 | - | - | - | 1 | 1 | - |
| 0097 | ACUPURAN | Suni | 3 758 | 2 | 2 | - | 4 | 4 | - |
| 0098 | SAN JUAN | Quechua | 3 416 | 15 | 10 | 5 | 9 | 9 | - |
| 0102 | QUIPASH | Yunga marítima | 1 725 | 7 | 3 | 4 | 5 | 5 | - |
| 0103 | RUPA HUAYI | Yunga marítima | 1 428 | 1 | - | 1 | 1 | 1 | - |
| 0104 | PUCHPUS PAMPA | Yunga marítima | 1 518 | - | - | - | 2 | 1 | 1 |
| 0107 | ACRAY | Yunga marítima | 1 064 | 10 | 8 | 2 | 2 | 2 | - |
| 0111 | CONDORARMA | Yunga marítima | 1 847 | - | - | - | 2 | 2 | - |
| 0112 | TOMALUCMA | Yunga marítima | 2 078 | 1 | 1 | - | 2 | 2 | - |
| 0113 | CONDORPAN | Quechua | 2 665 | 3 | 1 | 2 | 3 | 2 | 1 |
| 0114 | MARHUAS | Quechua | 2 733 | 4 | 3 | 1 | 4 | 4 | - |
| 0115 | PAMPAP | Quechua | 2 898 | - | - | - | 4 | 4 | - |
| 0116 | QURURURI | Quechua | 2 466 | - | - | - | 1 | 1 | - |
| 0117 | HUANUPAMPA | Yunga marítima | 2 262 | - | - | - | 2 | 2 | - |
| 0121 | MARNEC GRANDE | Quechua | 2 771 | 5 | 3 | 2 | 2 | 2 | - |
| 0124 | LLANJA | Quechua | 3 096 | - | - | - | 1 | 1 | - |
| 0125 | TUCLLU PAMPA | Suni | 3 858 | - | - | - | 5 | 3 | 2 |
| 0126 | PACCHAC | Suni | 3 785 | - | - | - | 2 | - | 2 |
| 0127 | HUANTAR | Suni | 3 812 | 2 | 1 | 1 | 6 | 4 | 2 |
| 0128 | CINCUNA | Suni | 3 771 | 4 | 1 | 3 | 3 | 3 | - |
| 0129 | CACHIR MAQUI | Suni | 3 631 | 1 | 1 | - | 1 | 1 | - |
| 0130 | PIRURU | Suni | 3 525 | 3 | 2 | 1 | 1 | 1 | - |
| 0132 | RINRO | Quechua | 3 044 | - | - | - | 1 | 1 | - |

| CÓDIGO | CENTROS POBLADOS | REGIÓN NATURAL (según piso altitudinal) | ALTITUD (m s.n.m.) | POBLACIÓN CENSADA | | | VIVIENDAS PARTICULARES | | |
|---|---|---|---|---|---|---|---|---|---|
| | | | | Total | Hombre | Mujer | Total | Ocupadas 1/ | Desocu-padas |
| 0133 | SHANLLE | Quechua | 3 275 | 2 | 1 | 1 | 1 | 1 | - |
| 0134 | QUELLACUAIN | Quechua | 3 217 | 2 | 2 | - | 3 | 2 | 1 |
| 0135 | RAPCHI | Quechua | 3 195 | 1 | - | 1 | 1 | 1 | - |
| 0136 | CHAUCAYAN | Quechua | 3 229 | 3 | 1 | 2 | 1 | 1 | - |
| 0137 | HUETA PAMPA | Quechua | 3 399 | 1 | - | 1 | 2 | 2 | - |
| 0138 | HUECHO TANAN | Quechua | 3 421 | 7 | 2 | 5 | 2 | 2 | - |
| 0139 | UCHUACAN | Quechua | 2 359 | 3 | 2 | 1 | 1 | 1 | - |
| 0143 | CHOPIPAMPA | Quechua | 3 264 | - | - | - | 1 | 1 | - |
| 0144 | CHUNCHIN | Suni | 3 651 | 2 | 1 | 1 | 3 | 3 | - |
| 0145 | SAN JERONIMO | Yunga marítima | 1 268 | 66 | 31 | 35 | 27 | 27 | - |
| 0146 | MESAPAMPA | Suni | 3 605 | - | - | - | 2 | 2 | - |
| 0149 | LLULLASH | Suni | 3 876 | 1 | 1 | - | 4 | 4 | - |
| 0150 | PALLI PAMPA | Suni | 3 818 | 2 | 1 | 1 | 2 | 2 | - |
| 0151 | ISHPAC | Suni | 3 770 | 1 | 1 | - | 1 | 1 | - |
| 0155 | CORJON | Yunga marítima | 2 177 | 3 | 2 | 1 | 2 | 2 | - |
| 0156 | PERANAN | Quechua | 2 436 | - | - | - | 1 | 1 | - |
| 0160 | QUECHUAPAMPA | Yunga marítima | 1 916 | - | - | - | 1 | 1 | - |
| 0161 | LLAHUAC | Quechua | 3 010 | - | - | - | 3 | 3 | - |
| 0162 | USHNO | Quechua | 2 599 | 1 | 1 | - | 5 | 5 | - |
| 0163 | LA FLORIDA | Quechua | 3 368 | 16 | 9 | 7 | 5 | 5 | - |
| 0165 | BARRANCO | Yunga marítima | 1 500 | - | - | - | 1 | - | 1 |
| **020110** | **DISTRITO PARIACOTO** | | | **4 606** | **2 338** | **2 268** | **1 850** | **1 778** | **72** |
| 0001 | PARIACOTO | Yunga marítima | 1 264 | 1 262 | 632 | 630 | 574 | 539 | 35 |
| 0002 | PALLAPAR | Yunga marítima | 906 | 18 | 11 | 7 | 9 | 9 | - |
| 0003 | TANTA HUAYUNCA | Yunga marítima | 948 | 23 | 10 | 13 | 8 | 8 | - |
| 0004 | PIEDRA LABRADA | Yunga marítima | 1 006 | 13 | 7 | 6 | 7 | 7 | - |
| 0005 | RACRAO BAJO | Yunga marítima | 1 042 | 70 | 39 | 31 | 39 | 38 | 1 |
| 0006 | SAN CRISTOBAL DE RACRAO | Yunga marítima | 1 128 | 24 | 13 | 11 | 16 | 13 | 3 |
| 0007 | OTO | Quechua | 3 499 | 39 | 22 | 17 | 18 | 18 | - |
| 0008 | TANIN | Yunga marítima | 1 094 | 48 | 23 | 25 | 23 | 23 | - |
| 0009 | RACRAO ALTO | Yunga marítima | 1 121 | 25 | 12 | 13 | 13 | 13 | - |
| 0010 | RICRAYOC | Yunga marítima | 1 310 | 21 | 11 | 10 | 13 | 13 | - |
| 0011 | CALLIMA | Yunga marítima | 1 390 | 123 | 71 | 52 | 44 | 43 | 1 |
| 0012 | CHAUCA | Yunga marítima | 1 484 | 95 | 48 | 47 | 25 | 24 | 1 |
| 0013 | VITOCA | Yunga marítima | 1 348 | 130 | 63 | 67 | 56 | 54 | 2 |
| 0014 | PUEBLO VIEJO | Yunga marítima | 1 368 | 39 | 20 | 19 | 15 | 15 | - |
| 0016 | CAJUR | Yunga marítima | 1 193 | 22 | 20 | 2 | 6 | 6 | - |
| 0017 | EL MILAGRO | Yunga marítima | 1 302 | 165 | 72 | 93 | 72 | 71 | 1 |
| 0018 | SHYLLUN | Yunga marítima | 1 404 | 50 | 27 | 23 | 23 | 22 | 1 |
| 0019 | RIO DE ORO | Yunga marítima | 1 590 | 3 | 1 | 2 | 3 | 3 | - |
| 0020 | PAMPAN | Quechua | 2 738 | 330 | 170 | 160 | 109 | 95 | 14 |
| 0021 | MARCOPAMPA | Quechua | 2 588 | 138 | 84 | 54 | 33 | 33 | - |
| 0022 | RURASHCA | Yunga marítima | 1 923 | 256 | 129 | 127 | 93 | 93 | - |
| 0023 | RAPOYA | Quechua | 3 070 | 208 | 100 | 108 | 89 | 89 | - |
| 0024 | CHACCHAN | Yunga marítima | 2 268 | 238 | 121 | 117 | 117 | 116 | 1 |
| 0025 | CHACAL | Quechua | 2 770 | 97 | 47 | 50 | 32 | 31 | 1 |
| 0026 | QUIRIMPA | Suni | 3 503 | 92 | 44 | 48 | 32 | 30 | 2 |
| 0027 | BARRIO NUEVO | Quechua | 2 667 | 70 | 33 | 37 | 34 | 34 | - |
| 0028 | FORTALEZA | Quechua | 2 758 | 415 | 216 | 199 | 103 | 100 | 3 |
| 0029 | CHUCHUAJIRCA | Quechua | 2 843 | 23 | 12 | 11 | 11 | 11 | - |
| 0030 | CUNCA | Quechua | 2 927 | 3 | 2 | 1 | 6 | 4 | 2 |
| 0031 | MARCO CANCHA | Quechua | 3 088 | 213 | 107 | 106 | 68 | 67 | 1 |
| 0032 | NUEVA ESPERANZA | Quechua | 3 300 | 61 | 29 | 32 | 23 | 23 | - |
| 0033 | BUENOS AIRES | Quechua | 2 331 | 50 | 20 | 30 | 25 | 25 | - |
| 0034 | QUEMISHPAMPA | Quechua | 2 525 | 18 | 9 | 9 | 15 | 14 | 1 |
| 0035 | PAMPAQUITA ALTA | Quechua | 2 979 | 11 | 3 | 8 | 5 | 5 | - |
| 0036 | YANACRANRA | Quechua | 3 442 | 7 | 2 | 5 | 3 | 3 | - |
| 0037 | BOVEDA | Quechua | 3 139 | 11 | 4 | 7 | 4 | 4 | - |
| 0038 | BUENA VISTA | Suni | 3 597 | 34 | 19 | 15 | 15 | 14 | 1 |

| CÓDIGO | CENTROS POBLADOS | REGIÓN NATURAL (según piso altitudinal) | ALTITUD (m s.n.m.) | POBLACIÓN CENSADA | | | VIVIENDAS PARTICULARES | | |
|---|---|---|---|---|---|---|---|---|---|
| | | | | Total | Hombre | Mujer | Total | Ocupadas 1/ | Desocu-padas |
| 0039 | QUISHUAR | Suni | 3 565 | 14 | 9 | 5 | 5 | 4 | 1 |
| 0040 | CANTU | Quechua | 3 456 | 18 | 6 | 12 | 8 | 8 | - |
| 0041 | INDEPENDENCIA | Quechua | 3 204 | 26 | 15 | 11 | 9 | 9 | - |
| 0042 | HUANU PATAC | Quechua | 3 206 | 16 | 9 | 7 | 7 | 7 | - |
| 0043 | TRINFA | Quechua | 2 814 | 68 | 35 | 33 | 27 | 27 | - |
| 0044 | CHIWICALLE | Yunga marítima | 1 170 | 4 | 2 | 2 | 3 | 3 | - |
| 0045 | MESAPATAC | Yunga marítima | 1 022 | 4 | 3 | 1 | 3 | 3 | - |
| 0046 | MACHECANCHA | Quechua | 3 063 | 2 | 1 | 1 | 2 | 2 | - |
| 0047 | SAN CRISTOBAL | Yunga marítima | 1 464 | 9 | 5 | 4 | 5 | 5 | - |
| **020111** | **DISTRITO PIRA** | | | **3 321** | **1 677** | **1 644** | **1 541** | **1 399** | **142** |
| 0001 | PIRA | Suni | 3 602 | 731 | 420 | 311 | 277 | 264 | 13 |
| 0002 | HUAMANCALLA | Puna | 4 358 | - | - | - | 1 | 1 | - |
| 0003 | QUINCE CORRAL | Puna | 4 226 | - | - | - | 1 | 1 | - |
| 0004 | HUALLPAC | Suni | 3 995 | 3 | 1 | 2 | 2 | 2 | - |
| 0005 | SAN FRANCISCO DE MUQUI | Suni | 3 913 | 24 | 12 | 12 | 15 | 15 | - |
| 0006 | YACO | Quechua | 2 636 | 10 | 6 | 4 | 9 | 9 | - |
| 0007 | RANKUSH | Quechua | 3 396 | 8 | 4 | 4 | 4 | 4 | - |
| 0008 | SHINAN | Quechua | 3 324 | 407 | 212 | 195 | 127 | 115 | 12 |
| 0010 | INGENIO | Yunga marítima | 2 054 | 14 | 4 | 10 | 4 | 4 | - |
| 0011 | CANTU | Suni | 3 745 | 282 | 135 | 147 | 117 | 113 | 4 |
| 0012 | SANTA CRUZ | Suni | 3 943 | 34 | 19 | 15 | 15 | 15 | - |
| 0013 | TINCU | Suni | 3 750 | 51 | 20 | 31 | 52 | 30 | 22 |
| 0014 | QUENUACHACA | Suni | 3 520 | 16 | 6 | 10 | 12 | 8 | 4 |
| 0015 | CASHLLA | Quechua | 3 066 | 11 | 7 | 4 | 5 | 5 | - |
| 0016 | HUANGRA | Quechua | 3 019 | 176 | 93 | 83 | 85 | 85 | - |
| 0017 | LLANCA | Quechua | 2 832 | 319 | 148 | 171 | 109 | 108 | 1 |
| 0018 | UCHUPAMPA | Quechua | 2 327 | - | - | - | 6 | 6 | - |
| 0019 | CHUCCHU | Yunga marítima | 2 267 | 2 | 1 | 1 | 2 | 2 | - |
| 0020 | JIRAC | Quechua | 3 076 | 65 | 29 | 36 | 33 | 33 | - |
| 0021 | SANTA RITA | Quechua | 3 179 | 49 | 27 | 22 | 34 | 32 | 2 |
| 0022 | YUPASH | Quechua | 3 458 | 62 | 30 | 32 | 39 | 36 | 3 |
| 0023 | HUEGOO (HUECCU) | Quechua | 3 478 | 1 | - | 1 | 1 | 1 | - |
| 0024 | CHINCHAHUASI (CHINCHAYHUASI) | Suni | 3 801 | 110 | 59 | 51 | 66 | 52 | 14 |
| 0025 | ESCALON | Puna | 4 074 | 66 | 31 | 35 | 25 | 25 | - |
| 0027 | QUITAFLOR COLTAO(COLTAO QUITAFLOR) | Quechua | 3 266 | 151 | 70 | 81 | 62 | 60 | 2 |
| 0028 | YANACHUCLLA | Quechua | 2 359 | 1 | 1 | - | 1 | 1 | - |
| 0029 | KAMSI (CANSI) | Suni | 3 671 | - | - | - | 2 | 1 | 1 |
| 0030 | MATA POCO | Quechua | 3 197 | - | - | - | 1 | 1 | - |
| 0031 | POZO RURI | Quechua | 3 056 | 2 | 1 | 1 | 1 | 1 | - |
| 0032 | CUNTUP | Quechua | 3 222 | 1 | 1 | - | 1 | 1 | - |
| 0033 | MANCAN | Suni | 3 938 | - | - | - | 1 | - | 1 |
| 0034 | SAN JUAN DE MAQUI | Puna | 4 012 | 50 | 24 | 26 | 14 | 14 | - |
| 0035 | MANTUAS | Quechua | 3 148 | 25 | 13 | 12 | 39 | 13 | 26 |
| 0036 | YURACCANCHA | Quechua | 3 204 | 42 | 22 | 20 | 24 | 22 | 2 |
| 0037 | HUALLCAN | Quechua | 3 489 | 6 | 1 | 5 | 2 | 2 | - |
| 0038 | RAHUAR | Suni | 3 624 | - | - | - | 3 | 1 | 2 |
| 0039 | MANGA | Quechua | 3 220 | 21 | 7 | 14 | 12 | 11 | 1 |
| 0040 | TASHHKASH (TASHCASH) | Quechua | 3 412 | 3 | 2 | 1 | 1 | 1 | - |
| 0041 | CHUNCANA | Quechua | 3 483 | 19 | 10 | 9 | 11 | 11 | - |
| 0042 | REICO | Quechua | 3 128 | 1 | 1 | - | 1 | 1 | - |
| 0043 | CAJU (CAJO) | Quechua | 3 487 | - | - | - | 1 | - | 1 |
| 0044 | QUINCHAP | Quechua | 3 381 | 1 | 1 | - | 4 | 1 | 3 |
| 0045 | CALLANCA | Quechua | 3 497 | 109 | 44 | 65 | 45 | 40 | 5 |
| 0046 | NAYO | Quechua | 3 275 | - | - | - | 1 | 1 | - |
| 0047 | HUANCA HUANCA | Suni | 3 503 | - | - | - | 1 | 1 | - |
| 0048 | CHULLIN | Quechua | 3 361 | - | - | - | 3 | 1 | 2 |
| 0049 | CASHACANCHA | Quechua | 3 435 | - | - | - | 7 | 3 | 4 |
| 0050 | CHIHUAP | Quechua | 3 208 | 3 | 1 | 2 | 3 | 3 | - |
| 0051 | QUISHUAR | Suni | 3 529 | 213 | 103 | 110 | 120 | 115 | 5 |

| CÓDIGO | CENTROS POBLADOS | REGIÓN NATURAL (según piso altitudinal) | ALTITUD (m s.n.m.) | POBLACIÓN CENSADA | | | VIVIENDAS PARTICULARES | | |
|---|---|---|---|---|---|---|---|---|---|
| | | | | Total | Hombre | Mujer | Total | Ocupadas 1/ | Desocu-padas |
| 0052 | PUNAN | Quechua | 3 488 | - | - | - | 1 | 1 | - |
| 0053 | AGUASH (AHUASH) | Suni | 3 593 | 53 | 28 | 25 | 17 | 16 | 1 |
| 0054 | ALLAUCA | Suni | 3 517 | 5 | 2 | 3 | 7 | 6 | 1 |
| 0055 | WILLUC(WILLUP) | Suni | 3 685 | 5 | 3 | 2 | 3 | 2 | 1 |
| 0056 | RUMICHACA | Suni | 3 554 | 4 | 1 | 3 | 5 | 4 | 1 |
| 0057 | HUAMANPAC | Suni | 3 714 | 1 | - | 1 | 1 | 1 | - |
| 0058 | JIRCA CANCHA | Suni | 3 934 | 2 | 1 | 1 | 1 | 1 | - |
| 0059 | MARAC | Quechua | 3 323 | 17 | 8 | 9 | 6 | 6 | - |
| 0060 | HUEGAN | Quechua | 3 024 | 6 | 2 | 4 | 2 | 2 | - |
| 0061 | CALIBRAS | Quechua | 2 938 | 5 | 3 | 2 | 4 | 4 | - |
| 0062 | QUERAN | Quechua | 2 722 | 2 | 1 | 1 | 5 | 5 | - |
| 0063 | ANCARURI | Suni | 3 972 | 2 | 1 | 1 | 1 | 1 | - |
| 0064 | QURISHA (KIRISHA) | Suni | 3 895 | 39 | 20 | 19 | 18 | 18 | - |
| 0065 | MARMO | Quechua | 2 732 | - | - | - | 3 | 3 | - |
| 0066 | UCNA | Suni | 3 576 | 6 | 1 | 5 | 3 | 3 | - |
| 0067 | TUNAS | Quechua | 2 810 | 8 | 4 | 4 | 2 | 2 | - |
| 0068 | LLANCUR | Suni | 3 506 | 18 | 10 | 8 | 4 | 4 | - |
| 0069 | MATARA | Quechua | 3 470 | - | - | - | 1 | 1 | - |
| 0071 | MARCACANCHA | Suni | 3 589 | - | - | - | 4 | 4 | - |
| 0073 | PURUSH | Quechua | 3 336 | - | - | - | 1 | - | 1 |
| 0074 | COYU | Quechua | 3 400 | - | - | - | 2 | - | 2 |
| 0075 | HUACHACO | Quechua | 3 290 | 3 | 2 | 1 | 1 | 1 | - |
| 0076 | CASHAUCRO | Quechua | 3 129 | - | - | - | 1 | - | 1 |
| 0077 | PACAP | Suni | 3 552 | 6 | 3 | 3 | 5 | 5 | - |
| 0078 | SHAPI HUANCA | Quechua | 3 352 | 7 | 3 | 4 | 5 | 5 | - |
| 0079 | COCHUPAMPA | Suni | 3 527 | 1 | - | 1 | 4 | 3 | 1 |
| 0082 | COLTAO | Quechua | 3 240 | 42 | 18 | 24 | 31 | 28 | 3 |
| 0083 | TAURIPAMPA | Suni | 3 956 | - | - | - | 1 | 1 | - |
| **020112** | **DISTRITO TARICA** | | | **6 338** | **3 032** | **3 306** | **2 659** | **2 347** | **312** |
| 0001 | TARICA | Quechua | 2 832 | 1 419 | 685 | 734 | 590 | 505 | 85 |
| 0002 | JIUYA | Quechua | 3 273 | 81 | 29 | 52 | 45 | 45 | - |
| 0003 | HUANTZAPAMPA | Suni | 3 524 | 148 | 72 | 76 | 48 | 48 | - |
| 0004 | PASHPA | Suni | 3 545 | 468 | 230 | 238 | 139 | 133 | 6 |
| 0005 | OCACHACRA | Quechua | 3 448 | 215 | 107 | 108 | 56 | 55 | 1 |
| 0006 | NINAPAMPA | Quechua | 3 453 | 54 | 26 | 28 | 17 | 17 | - |
| 0007 | SAN ANTONIO | Quechua | 3 180 | 35 | 18 | 17 | 24 | 24 | - |
| 0008 | SHINUA | Quechua | 3 301 | 63 | 30 | 33 | 32 | 32 | - |
| 0009 | COCHANPAMPA | Quechua | 3 465 | 241 | 115 | 126 | 81 | 77 | 4 |
| 0010 | COLLON | Quechua | 3 262 | 73 | 37 | 36 | 33 | 33 | - |
| 0011 | URUSPAMPA | Quechua | 3 229 | 157 | 83 | 74 | 48 | 44 | 4 |
| 0012 | TONCOSH | Quechua | 3 419 | 36 | 16 | 20 | 11 | 11 | - |
| 0013 | SHIMPI | Quechua | 2 866 | 173 | 81 | 92 | 66 | 59 | 7 |
| 0014 | SANTA ISABEL | Quechua | 3 214 | 29 | 13 | 16 | 11 | 11 | - |
| 0015 | PANAPAMPA | Suni | 3 814 | 12 | 4 | 8 | 5 | 5 | - |
| 0016 | IRHUA | Suni | 3 504 | 56 | 23 | 33 | 21 | 20 | 1 |
| 0017 | MALLUASH | Quechua | 3 028 | 73 | 38 | 35 | 33 | 28 | 5 |
| 0018 | ANTAPLUY | Quechua | 2 925 | 356 | 172 | 184 | 131 | 100 | 31 |
| 0019 | PALTAY | Quechua | 2 887 | 434 | 202 | 232 | 162 | 144 | 18 |
| 0020 | PALTAYPAMPA | Quechua | 2 900 | 153 | 70 | 83 | 54 | 53 | 1 |
| 0021 | LUCMA | Quechua | 2 976 | 297 | 138 | 159 | 121 | 107 | 14 |
| 0022 | PAMPAHUAIN | Quechua | 3 101 | 33 | 17 | 16 | 21 | 17 | 4 |
| 0023 | TARA | Quechua | 2 994 | 20 | 8 | 12 | 23 | 16 | 7 |
| 0024 | HUANJA CHICO | Quechua | 3 122 | 28 | 15 | 13 | 17 | 17 | - |
| 0025 | COYRUSHCO | Quechua | 3 309 | 5 | 1 | 4 | 15 | 9 | 6 |
| 0026 | UCHUYACU | Quechua | 2 893 | 243 | 114 | 129 | 134 | 108 | 26 |
| 0027 | BUENOS AIRES DE KARIRAC | Quechua | 3 211 | 302 | 135 | 167 | 149 | 132 | 17 |
| 0028 | HUANCAPU | Quechua | 3 057 | 84 | 37 | 47 | 53 | 53 | - |
| 0029 | MARENEYOC | Quechua | 3 072 | 8 | 4 | 4 | 11 | 8 | 3 |
| 0030 | SHIPRACO | Quechua | 3 160 | 22 | 9 | 13 | 23 | 14 | 9 |

| CÓDIGO | CENTROS POBLADOS | REGIÓN NATURAL (según piso altitudinal) | ALTITUD (m s.n.m.) | POBLACIÓN CENSADA | | | VIVIENDAS PARTICULARES | | |
|---|---|---|---|---|---|---|---|---|---|
| | | | | Total | Hombre | Mujer | Total | Ocupadas 1/ | Desocu-padas |
| 0031 | QUILLASH | Quechua | 3 024 | 178 | 79 | 99 | 112 | 104 | 8 |
| 0032 | MULLACA | Quechua | 2 926 | 115 | 48 | 67 | 49 | 44 | 5 |
| 0033 | WILLAC | Quechua | 3 357 | 159 | 79 | 80 | 54 | 49 | 5 |
| 0034 | ISHINCA | Quechua | 2 906 | 36 | 20 | 16 | 16 | 15 | 1 |
| 0035 | MALLQUI | Quechua | 2 921 | - | - | - | 1 | 1 | - |
| 0036 | ANCUSHA | Quechua | 2 971 | 13 | 6 | 7 | 8 | 6 | 2 |
| 0037 | PALTAY BAJO | Quechua | 2 871 | 227 | 113 | 114 | 134 | 111 | 23 |
| 0038 | PALTAY | Quechua | 2 898 | 103 | 56 | 47 | 40 | 33 | 7 |
| 0039 | JENCAKE | Quechua | 2 968 | 8 | 3 | 5 | 3 | 3 | - |
| 0040 | VISTA ALEGRE | Quechua | 3 182 | 35 | 17 | 18 | 17 | 12 | 5 |
| 0041 | MARCASH | Quechua | 2 897 | 146 | 82 | 64 | 51 | 44 | 7 |
| **0202** | **PROVINCIA AIJA** | | | **6 316** | **3 242** | **3 074** | **3 305** | **3 052** | **253** |
| **020201** | **DISTRITO AIJA** | | | **2 017** | **1 141** | **876** | **1 031** | **1 000** | **31** |
| 0001 | AIJA | Quechua | 3 421 | 835 | 426 | 409 | 551 | 532 | 19 |
| 0002 | JIRCA CANCHA | Suni | 3 977 | 1 | - | 1 | 3 | 3 | - |
| 0003 | HUELLAPA | Suni | 3 750 | 5 | 2 | 3 | 8 | 7 | 1 |
| 0004 | SAN JUAN | Suni | 3 655 | 21 | 9 | 12 | 11 | 11 | - |
| 0005 | HUILLTU | Suni | 3 578 | 6 | 2 | 4 | 2 | 2 | - |
| 0006 | LLACTUN | Suni | 3 557 | 25 | 10 | 15 | 31 | 31 | - |
| 0007 | SAN FRANCISCO DE RURIMARAC | Quechua | 3 466 | 177 | 84 | 93 | 72 | 72 | - |
| 0008 | HERCULES | Puna | 4 123 | 346 | 319 | 27 | 1 | 1 | - |
| 0009 | COTURCAN | Puna | 4 259 | 6 | 2 | 4 | 2 | 2 | - |
| 0011 | HUANCA RAMAC | Suni | 3 897 | 5 | 3 | 2 | 2 | 2 | - |
| 0012 | CHINCHURAN | Suni | 3 574 | - | - | - | 4 | 3 | 1 |
| 0013 | PUMAHUAIN | Suni | 3 766 | 2 | 1 | 1 | 1 | 1 | - |
| 0014 | LLANQUIQUICHAN | Quechua | 3 342 | 37 | 21 | 16 | 14 | 14 | - |
| 0015 | SAN ILDEFONSO DE LLANQUI | Suni | 3 712 | 58 | 29 | 29 | 31 | 28 | 3 |
| 0016 | LLACLLACAO | Suni | 3 795 | 13 | 5 | 8 | 6 | 6 | - |
| 0017 | HUARU RURI | Suni | 3 516 | - | - | - | 4 | 4 | - |
| 0018 | PAJARON | Suni | 3 537 | 2 | - | 2 | 3 | 3 | - |
| 0019 | HUISLLAC | Suni | 3 772 | - | - | - | 1 | - | 1 |
| 0020 | ANQUILTA | Suni | 3 732 | 82 | 38 | 44 | 33 | 32 | 1 |
| 0021 | RANRA URAN | Suni | 3 706 | 10 | 3 | 7 | 8 | 8 | - |
| 0022 | CHILCAO | Quechua | 3 391 | 5 | 2 | 3 | 2 | 2 | - |
| 0026 | PACOS | Quechua | 3 473 | 29 | 15 | 14 | 19 | 19 | - |
| 0027 | SHECLLA | Suni | 3 678 | 6 | 2 | 4 | 2 | 2 | - |
| 0028 | HUELLAN | Quechua | 3 379 | - | - | - | 2 | 2 | - |
| 0029 | MANPAC | Quechua | 3 308 | 2 | 1 | 1 | 6 | 6 | - |
| 0030 | QUERU HURAN | Suni | 3 574 | 16 | 9 | 7 | 11 | 11 | - |
| 0031 | QUILLOC | Quechua | 3 367 | - | - | - | 1 | 1 | - |
| 0032 | QUEÑUTURAC | Suni | 3 637 | 22 | 11 | 11 | 15 | 15 | - |
| 0034 | MALLQUI | Quechua | 3 465 | 167 | 73 | 94 | 108 | 107 | 1 |
| 0035 | KARMAN | Suni | 3 788 | - | - | - | 2 | 2 | - |
| 0037 | CANAMINI | Suni | 3 592 | 2 | 1 | 1 | 2 | 2 | - |
| 0039 | PARCUP GRANDE | Suni | 3 786 | 5 | 3 | 2 | 3 | 3 | - |
| 0041 | YANACANCHA | Suni | 3 992 | - | - | - | 1 | 1 | - |
| 0043 | MESITA PAMPA | Suni | 3 941 | 9 | 7 | 2 | 1 | 1 | - |
| 0044 | CHICU | Suni | 3 731 | 7 | 3 | 4 | 3 | 2 | 1 |
| 0045 | SHALLACOS | Quechua | 3 433 | 15 | 9 | 6 | 6 | 6 | - |
| 0046 | CANYASPAMPA | Suni | 3 542 | 15 | 6 | 9 | 7 | 7 | - |
| 0047 | CAMPO SANTO | Quechua | 3 344 | 30 | 17 | 13 | 12 | 11 | 1 |
| 0048 | PUCAJIRCA | Suni | 3 631 | - | - | - | 2 | 2 | - |
| 0049 | SALMON CUTA | Suni | 3 853 | 17 | 7 | 10 | 7 | 7 | - |
| 0050 | SEÑALCANCHA | Suni | 3 873 | - | - | - | 1 | 1 | - |
| 0051 | PURUSH | Suni | 3 704 | - | - | - | 1 | 1 | - |
| 0052 | QUELLECUANA | Suni | 3 812 | - | - | - | 1 | 1 | - |
| 0053 | SHILLACANCHA | Suni | 3 988 | - | - | - | 1 | 1 | - |
| 0062 | ICHIC PARCUP | Suni | 3 662 | - | - | - | 2 | 2 | - |

| CÓDIGO | CENTROS POBLADOS | REGIÓN NATURAL (según piso altitudinal) | ALTITUD (m s.n.m.) | POBLACIÓN CENSADA | | | VIVIENDAS PARTICULARES | | |
|---|---|---|---|---|---|---|---|---|---|
| | | | | Total | Hombre | Mujer | Total | Ocupadas 1/ | Desocu-padas |
| 0063 | UCANAN | Suni | 3 724 | 15 | 8 | 7 | 5 | 5 | - |
| 0064 | ORNILLOS | Suni | 3 538 | - | - | - | 2 | 1 | 1 |
| 0065 | HUANCAPA | Suni | 3 632 | - | - | - | 1 | - | 1 |
| 0066 | HUARAC PUQUIO | Suni | 3 833 | 12 | 7 | 5 | 3 | 3 | - |
| 0067 | KARAN | Puna | 4 125 | 1 | 1 | - | 1 | 1 | - |
| 0068 | PUTACA | Suni | 3 914 | 6 | 2 | 4 | 2 | 2 | - |
| 0069 | KESHKE | Puna | 4 178 | - | - | - | 2 | 2 | - |
| 0070 | ARASHUANCA | Suni | 3 941 | - | - | - | 1 | 1 | - |
| 0071 | PUCA QUISUAR | Suni | 3 800 | - | - | - | 1 | 1 | - |
| 0072 | PUCARANCA | Suni | 3 862 | 1 | - | 1 | 4 | 4 | - |
| 0075 | PALMIRA | Quechua | 3 372 | 4 | 3 | 1 | 3 | 3 | - |
| **020202** | **DISTRITO CORIS** | | | **1 639** | **821** | **818** | **806** | **775** | **31** |
| 0001 | CORIS | Quechua | 2 903 | 403 | 194 | 209 | 304 | 275 | 29 |
| 0002 | ACOCANCHA | Puna | 4 135 | 11 | 6 | 5 | 3 | 3 | - |
| 0004 | JATUN HUASHCU | Puna | 4 054 | 11 | 6 | 5 | 3 | 3 | - |
| 0005 | WAYICAYASHKA | Suni | 3 890 | 26 | 13 | 13 | 7 | 7 | - |
| 0007 | ESCORSONERA | Suni | 3 953 | 12 | 6 | 6 | 3 | 3 | - |
| 0008 | ICHIC HUASHCU | Suni | 3 984 | 2 | 1 | 1 | 1 | 1 | - |
| 0009 | CHOZA | Suni | 3 865 | 4 | 2 | 2 | 4 | 4 | - |
| 0011 | ARMAPAMPA | Suni | 3 818 | 9 | 2 | 7 | 4 | 4 | - |
| 0012 | COLCONA | Suni | 3 814 | 2 | 1 | 1 | 1 | 1 | - |
| 0013 | UCHPACOTO (SAN VICENTE) | Suni | 3 756 | 24 | 11 | 13 | 11 | 11 | - |
| 0017 | ALMIZCLE | Suni | 3 804 | 83 | 44 | 39 | 27 | 26 | 1 |
| 0018 | PURCUCANCHA | Suni | 3 865 | 5 | 4 | 1 | 1 | 1 | - |
| 0019 | HUANCACANCHA | Suni | 3 948 | 3 | 1 | 2 | 1 | 1 | - |
| 0021 | ROSALES | Quechua | 3 438 | 4 | 2 | 2 | 4 | 4 | - |
| 0022 | TOCUSH POZO | Quechua | 3 493 | 8 | 4 | 4 | 7 | 7 | - |
| 0024 | MISHKEC | Suni | 3 545 | 10 | 3 | 7 | 3 | 3 | - |
| 0025 | UQUIAN | Suni | 3 849 | 5 | 3 | 2 | 1 | 1 | - |
| 0026 | PURCUCANCHA | Suni | 3 811 | - | - | - | 3 | 3 | - |
| 0029 | NAQUIA | Suni | 3 553 | 10 | 4 | 6 | 4 | 4 | - |
| 0032 | PAMPACOC | Suni | 3 649 | 4 | 2 | 2 | 2 | 2 | - |
| 0033 | COTAPUQUIO | Yunga marítima | 1 540 | 8 | 4 | 4 | 4 | 4 | - |
| 0035 | PILLACA | Suni | 3 538 | 5 | 2 | 3 | 5 | 5 | - |
| 0036 | COCHCA | Quechua | 3 416 | 7 | 4 | 3 | 2 | 2 | - |
| 0037 | LLUSHURURI | Quechua | 3 446 | 4 | 1 | 3 | 2 | 2 | - |
| 0039 | ULTUSH | Suni | 3 812 | 20 | 12 | 8 | 4 | 4 | - |
| 0040 | HUELLAC | Suni | 3 524 | 77 | 33 | 44 | 49 | 49 | - |
| 0041 | CASHAERA | Quechua | 3 365 | 15 | 8 | 7 | 4 | 4 | - |
| 0042 | MARQUI | Suni | 3 629 | 56 | 26 | 30 | 19 | 19 | - |
| 0045 | HUARHUACOTO | Suni | 3 774 | 26 | 13 | 13 | 9 | 9 | - |
| 0046 | VISTA ALEGRE | Quechua | 3 075 | 65 | 37 | 28 | 28 | 28 | - |
| 0047 | CASA HACIENDA | Quechua | 3 166 | 29 | 14 | 15 | 8 | 8 | - |
| 0048 | PUQUIO URAN | Quechua | 3 008 | - | - | - | 1 | 1 | - |
| 0049 | PACHAC | Yunga marítima | 1 924 | 17 | 6 | 11 | 10 | 10 | - |
| 0050 | SHAPALLU | Quechua | 3 022 | 4 | 2 | 2 | 2 | 2 | - |
| 0051 | RAMRASH | Quechua | 2 957 | 2 | 1 | 1 | 2 | 2 | - |
| 0052 | HUAÑIN (HUADIN) | Quechua | 2 960 | - | - | - | 1 | 1 | - |
| 0056 | HUICSHO | Quechua | 2 807 | - | - | - | 1 | 1 | - |
| 0057 | URASEQUIA | Quechua | 2 615 | 2 | 1 | 1 | 1 | 1 | - |
| 0058 | HUILLCAP | Quechua | 2 533 | - | - | - | 1 | 1 | - |
| 0059 | NANYAC | Quechua | 2 652 | 1 | 1 | - | 6 | 6 | - |
| 0061 | HUANCHACAY | Yunga marítima | 1 773 | - | - | - | 1 | 1 | - |
| 0062 | SAN DAMIAN | Yunga marítima | 1 547 | 117 | 68 | 49 | 39 | 39 | - |
| 0063 | MARIA ESTHER | Yunga marítima | 1 524 | 93 | 44 | 49 | 29 | 29 | - |
| 0065 | ESTRELLA | Yunga marítima | 1 538 | 17 | 8 | 9 | 6 | 6 | - |
| 0067 | BURUROK SEQUIA | Suni | 3 822 | 5 | 4 | 1 | 1 | 1 | - |
| 0068 | CUNCURRURI | Janca | 4 929 | 3 | 2 | 1 | 1 | 1 | - |
| 0069 | PAJONAL PAMPA | Suni | 3 913 | 6 | 3 | 3 | 1 | 1 | - |

| CÓDIGO | CENTROS POBLADOS | REGIÓN NATURAL (según piso altitudinal) | ALTITUD (m s.n.m.) | POBLACIÓN CENSADA | | | VIVIENDAS PARTICULARES | | |
|---|---|---|---|---|---|---|---|---|---|
| | | | | Total | Hombre | Mujer | Total | Ocupadas 1/ | Desocu-padas |
| 0072 | TICAPARAHUANCA | Quechua | 3 283 | - | - | - | 1 | 1 | - |
| 0073 | HUALCAN | Quechua | 3 155 | 14 | 7 | 7 | 5 | 5 | - |
| 0074 | ACUTZKA | Quechua | 3 004 | 18 | 9 | 9 | 9 | 9 | - |
| 0075 | ÑUÑUN | Quechua | 3 032 | 2 | 1 | 1 | 4 | 3 | 1 |
| 0076 | SANTA EULALIA | Quechua | 2 836 | 7 | 3 | 4 | 2 | 2 | - |
| 0077 | ACUP | Quechua | 2 328 | - | - | - | 2 | 2 | - |
| 0080 | RACOMITU | Quechua | 2 874 | 2 | 1 | 1 | 1 | 1 | - |
| 0081 | HUAYUP | Yunga marítima | 1 116 | 43 | 24 | 19 | 17 | 17 | - |
| 0082 | LOS ANGELES | Yunga marítima | 1 563 | 11 | 2 | 9 | 5 | 5 | - |
| 0083 | MISITA | Quechua | 2 832 | 5 | 2 | 3 | 2 | 2 | - |
| 0084 | CUNCAC | Quechua | 2 495 | 45 | 20 | 25 | 13 | 13 | - |
| 0086 | CRUZ COTU | Yunga marítima | 1 902 | 13 | 8 | 5 | 2 | 2 | - |
| 0087 | AÑEL PAMPA | Quechua | 2 326 | 3 | 1 | 2 | 2 | 2 | - |
| 0088 | COYAMBRA | Quechua | 3 218 | 6 | 3 | 3 | 3 | 3 | - |
| 0089 | SENCAN | Yunga marítima | 2 210 | 7 | 3 | 4 | 2 | 2 | - |
| 0090 | CABRACANCHA | Yunga marítima | 2 230 | 12 | 7 | 5 | 3 | 3 | - |
| 0091 | CUNCACANCHA | Quechua | 2 392 | 26 | 13 | 13 | 9 | 9 | - |
| 0092 | PACTZICANCHA | Yunga marítima | 2 037 | 8 | 4 | 4 | 6 | 6 | - |
| 0093 | NEGRO CULLU | Quechua | 2 476 | 12 | 5 | 7 | 5 | 5 | - |
| 0094 | PATZUCUNCA | Quechua | 3 300 | 3 | 1 | 2 | 1 | 1 | - |
| 0095 | HUITCA | Suni | 3 786 | 43 | 25 | 18 | 16 | 16 | - |
| 0096 | PEROL | Quechua | 3 022 | 11 | 6 | 5 | 2 | 2 | - |
| 0097 | LA QUEBRADA | Yunga marítima | 1 554 | 14 | 6 | 8 | 5 | 5 | - |
| 0098 | SAN PEDRO | Yunga marítima | 1 394 | 2 | 1 | 1 | 1 | 1 | - |
| 0099 | PUCALLPA | Yunga marítima | 1 428 | - | - | - | 1 | 1 | - |
| 0100 | CRESTON | Yunga marítima | 1 569 | 7 | 5 | 2 | 2 | 2 | - |
| 0101 | BARRIOS ALTOS | Yunga marítima | 1 574 | 13 | 4 | 9 | 7 | 7 | - |
| 0104 | URIURUMI | Suni | 3 862 | 16 | 9 | 7 | 4 | 4 | - |
| 0110 | HURANWAI | Suni | 3 607 | 1 | - | 1 | 1 | 1 | - |
| 0114 | SATIPO | Yunga marítima | 2 015 | 1 | 1 | - | 1 | 1 | - |
| 0115 | LLOMA | Quechua | 2 338 | - | - | - | 3 | 3 | - |
| 0119 | LA ESPERANZA | Yunga marítima | 1 916 | 38 | 26 | 12 | 17 | 17 | - |
| 0120 | AMPEY | Yunga marítima | 1 577 | 7 | 3 | 4 | 2 | 2 | - |
| 0121 | CARPO | Yunga marítima | 1 515 | 2 | 2 | - | 2 | 2 | - |
| 0122 | OLAYA | Yunga marítima | 1 574 | 19 | 9 | 10 | 6 | 6 | - |
| 0123 | PRIMAVERA | Yunga marítima | 1 650 | 5 | 2 | 3 | 3 | 3 | - |
| 0124 | LUCMA | Quechua | 2 846 | - | - | - | 2 | 2 | - |
| 0125 | WILLKASHOCUSH | Quechua | 2 624 | - | - | - | 1 | 1 | - |
| 0126 | PICHIZAN | Suni | 3 508 | - | - | - | 3 | 3 | - |
| 0127 | MATANZA | Suni | 3 573 | 8 | 5 | 3 | 2 | 2 | - |
| **020203** | **DISTRITO HUACLLÁN** | | | **364** | **165** | **199** | **196** | **184** | **12** |
| 0001 | HUACLLAN | Quechua | 3 020 | 215 | 95 | 120 | 133 | 126 | 7 |
| 0004 | SAN ISIDRO | Quechua | 3 339 | 110 | 49 | 61 | 39 | 35 | 4 |
| 0006 | SHUNQUI | Quechua | 3 279 | 28 | 15 | 13 | 8 | 7 | 1 |
| 0007 | EL CARMEN | Quechua | 2 828 | 5 | 2 | 3 | 9 | 9 | - |
| 0011 | SHILLUN | Quechua | 2 788 | 3 | 2 | 1 | 3 | 3 | - |
| 0012 | PUKAKAKA | Quechua | 2 910 | 3 | 2 | 1 | 4 | 4 | - |
| **020204** | **DISTRITO LA MERCED** | | | **1 582** | **753** | **829** | **865** | **729** | **136** |
| 0001 | LA MERCED | Quechua | 3 311 | 271 | 121 | 150 | 171 | 162 | 9 |
| 0003 | QUEBRADA PALLKA | Puna | 4 158 | 7 | 3 | 4 | 2 | 2 | - |
| 0005 | KUNYANPAMPA | Puna | 4 274 | 6 | 2 | 4 | 3 | 3 | - |
| 0006 | JATUNPAMPA | Suni | 3 929 | 10 | 6 | 4 | 8 | 6 | 2 |
| 0009 | AHUAC PAMPA | Suni | 3 892 | 49 | 21 | 28 | 18 | 16 | 2 |
| 0013 | HUACHON | Suni | 3 895 | 38 | 20 | 18 | 28 | 16 | 12 |
| 0014 | SANTA CRUZ DE RUREK | Suni | 3 927 | 142 | 61 | 81 | 64 | 50 | 14 |
| 0017 | MATHUSALEN | Suni | 3 829 | 53 | 30 | 23 | 19 | 19 | - |
| 0018 | SHUNTUPARA | Suni | 3 761 | 7 | 3 | 4 | 3 | 3 | - |

| CÓDIGO | CENTROS POBLADOS | REGIÓN NATURAL (según piso altitudinal) | ALTITUD (m s.n.m.) | POBLACIÓN CENSADA | | | VIVIENDAS PARTICULARES | | |
|---|---|---|---|---|---|---|---|---|---|
| | | | | Total | Hombre | Mujer | Total | Ocupadas 1/ | Desocu-padas |
| 0019 | ICHAHUACNIN | Suni | 3 650 | 2 | 1 | 1 | 1 | 1 | - |
| 0020 | DOS DE MAYO | Suni | 3 515 | 28 | 14 | 14 | 21 | 21 | - |
| 0021 | YUCYUCPAMPA | Quechua | 3 464 | 2 | 1 | 1 | 1 | 1 | - |
| 0022 | MAREPAMPA | Suni | 3 595 | 21 | 11 | 10 | 12 | 11 | 1 |
| 0023 | COCHACANCHA | Suni | 3 697 | 6 | 1 | 5 | 4 | 2 | 2 |
| 0024 | ULLUCURAN | Suni | 3 805 | 38 | 16 | 22 | 17 | 17 | - |
| 0027 | HUACNA | Suni | 3 621 | 23 | 14 | 9 | 11 | 7 | 4 |
| 0028 | MARKAN | Suni | 3 661 | 2 | 2 | - | 2 | 2 | - |
| 0029 | LLAHUAC | Suni | 3 634 | 5 | 2 | 3 | 3 | 3 | - |
| 0030 | MALLACAYAN | Suni | 3 764 | 123 | 55 | 68 | 47 | 47 | - |
| 0032 | COTO CORRAL | Suni | 3 907 | 15 | 6 | 9 | 4 | 4 | - |
| 0033 | HUACOTO I | Suni | 3 907 | 1 | - | 1 | 1 | 1 | - |
| 0034 | JIRCA CANCHA | Suni | 3 778 | 13 | 8 | 5 | 9 | 8 | 1 |
| 0036 | YURACANCHA | Suni | 3 726 | - | - | - | 1 | 1 | - |
| 0037 | TIPRAC | Suni | 3 623 | 15 | 4 | 11 | 4 | 4 | - |
| 0038 | PACUASH | Suni | 3 664 | 3 | 1 | 2 | 2 | 2 | - |
| 0039 | LLINAY | Suni | 3 740 | 29 | 19 | 10 | 10 | 10 | - |
| 0040 | KANTUCUTA | Quechua | 3 379 | 14 | 7 | 7 | 11 | 7 | 4 |
| 0041 | HUANTALL | Quechua | 3 426 | 3 | 1 | 2 | 5 | 2 | 3 |
| 0043 | SAN IDELFONSO DE CACHOC | Suni | 3 674 | 114 | 54 | 60 | 59 | 51 | 8 |
| 0045 | PALLI | Quechua | 3 467 | 7 | 4 | 3 | 2 | 2 | - |
| 0046 | SAN GERONIMO | Quechua | 3 258 | - | - | - | 1 | 1 | - |
| 0047 | EL CARMEN | Quechua | 3 444 | 12 | 7 | 5 | 7 | 7 | - |
| 0048 | SIPZA | Quechua | 3 349 | 35 | 20 | 15 | 21 | 18 | 3 |
| 0049 | OCOPAMPA | Quechua | 3 351 | 17 | 9 | 8 | 5 | 4 | 1 |
| 0051 | ILLAHUAIN | Suni | 3 712 | 42 | 24 | 18 | 20 | 18 | 2 |
| 0052 | KEROC | Suni | 3 559 | 24 | 9 | 15 | 12 | 8 | 4 |
| 0053 | COCHAPAMPA | Quechua | 3 425 | - | - | - | 9 | 1 | 8 |
| 0054 | KOTU | Quechua | 3 324 | 10 | 6 | 4 | 9 | 4 | 5 |
| 0055 | JATUN PAMPA | Suni | 3 547 | 6 | 3 | 3 | 3 | 3 | - |
| 0056 | YANAMACHE | Quechua | 3 410 | 21 | 10 | 11 | 11 | 11 | - |
| 0058 | AYAPAMPA | Suni | 3 589 | 8 | 5 | 3 | 3 | 2 | 1 |
| 0059 | HUASHLLA | Suni | 3 834 | 2 | 1 | 1 | 2 | 2 | - |
| 0060 | HUARAHUAYUNA | Suni | 3 579 | 20 | 12 | 8 | 18 | 12 | 6 |
| 0061 | QUIHUAN | Quechua | 3 379 | 100 | 46 | 54 | 52 | 45 | 7 |
| 0062 | LA TRINIDAD | Suni | 3 507 | 63 | 28 | 35 | 51 | 32 | 19 |
| 0065 | CUIRAP | Suni | 3 522 | 32 | 15 | 17 | 30 | 18 | 12 |
| 0066 | CAÑAPUQUIO | Quechua | 3 354 | 23 | 11 | 12 | 17 | 16 | 1 |
| 0067 | MAIN | Quechua | 3 199 | 3 | 2 | 1 | 3 | 3 | - |
| 0070 | RUREK | Suni | 3 873 | 33 | 17 | 16 | 17 | 13 | 4 |
| 0071 | PUTACA | Suni | 3 879 | 26 | 13 | 13 | 7 | 6 | 1 |
| 0072 | TINCO | Suni | 3 952 | 6 | 3 | 3 | 2 | 2 | - |
| 0073 | CACAPAQUI | Puna | 4 108 | 9 | 4 | 5 | 4 | 4 | - |
| 0074 | COÑASHA | Suni | 3 980 | 5 | 2 | 3 | 2 | 2 | - |
| 0075 | MIRADOR | Suni | 3 839 | 35 | 16 | 19 | 14 | 14 | - |
| 0077 | SAN JUAN | Quechua | 3 186 | 3 | 2 | 1 | 1 | 1 | - |
| 0078 | WAKACANCHA | Puna | 4 062 | - | - | - | 1 | 1 | - |
| **020205** | **DISTRITO SUCCHA** | | | **714** | **362** | **352** | **407** | **364** | **43** |
| 0001 | SUCCHA | Quechua | 3 167 | 298 | 143 | 155 | 221 | 183 | 38 |
| 0002 | COLCA | Quechua | 2 728 | 90 | 48 | 42 | 39 | 39 | - |
| 0003 | SAN JOSE | Quechua | 2 687 | 6 | 4 | 2 | 2 | 2 | - |
| 0004 | JIRCASH | Quechua | 2 890 | 2 | - | 2 | 2 | 2 | - |
| 0007 | LLULLUWAS | Quechua | 3 082 | 5 | 3 | 2 | 1 | 1 | - |
| 0009 | LLANQUISH | Quechua | 2 720 | 92 | 39 | 53 | 48 | 48 | - |
| 0010 | OCUN | Quechua | 2 932 | 2 | 1 | 1 | 2 | 2 | - |
| 0011 | MANZANA | Quechua | 3 000 | 11 | 4 | 7 | 3 | 3 | - |
| 0013 | PACHACOTO | Quechua | 2 800 | - | - | - | 1 | 1 | - |
| 0014 | HICHICERA | Quechua | 3 134 | - | - | - | 1 | 1 | - |
| 0016 | PACRASH | Quechua | 2 578 | 1 | 1 | - | 3 | 2 | 1 |

| CÓDIGO | CENTROS POBLADOS | REGIÓN NATURAL (según piso altitudinal) | ALTITUD (m s.n.m.) | POBLACIÓN CENSADA | | | VIVIENDAS PARTICULARES | | |
|---|---|---|---|---|---|---|---|---|---|
| | | | | Total | Hombre | Mujer | Total | Ocupadas 1/ | Desocupadas |
| 0017 | COCHAN | Quechua | 3 167 | - | - | - | 1 | 1 | - |
| 0018 | TICAN | Quechua | 3 281 | 3 | 2 | 1 | 1 | 1 | - |
| 0020 | JUPAY | Quechua | 3 248 | 14 | 10 | 4 | 4 | 4 | - |
| 0021 | COTO | Quechua | 3 177 | 6 | 4 | 2 | 3 | 3 | - |
| 0022 | SUCCHAPAMPA | Quechua | 2 758 | 88 | 48 | 40 | 38 | 37 | 1 |
| 0023 | ACOP | Quechua | 2 412 | 2 | 1 | 1 | 2 | 2 | - |
| 0024 | VISTAFLORIDA | Quechua | 3 296 | 17 | 9 | 8 | 6 | 6 | - |
| 0025 | JUPAYCOTO | Quechua | 3 380 | 11 | 7 | 4 | 5 | 5 | - |
| 0030 | QUIÑAC HUANCA | Suni | 3 643 | - | - | - | 3 | 3 | - |
| 0031 | COPAC | Quechua | 2 884 | 4 | 1 | 3 | 1 | 1 | - |
| 0032 | CHOCCHU | Quechua | 3 432 | 9 | 4 | 5 | 1 | 1 | - |
| 0033 | PARAC | Quechua | 3 011 | 26 | 14 | 12 | 14 | 12 | 2 |
| 0035 | TEJAHUAYI | Quechua | 2 863 | - | - | - | 1 | 1 | - |
| 0036 | JIRCA | Quechua | 3 040 | - | - | - | 1 | - | 1 |
| 0037 | ATANKA | Quechua | 3 458 | 8 | 6 | 2 | 1 | 1 | - |
| 0040 | KARAPAMPA | Puna | 4 023 | 14 | 10 | 4 | 1 | 1 | - |
| 0046 | JATUNSEQUIA | Quechua | 3 364 | 5 | 3 | 2 | 1 | 1 | - |
| **0203** | **PROVINCIA ANTONIO RAYMONDI** | | | **13 650** | **6 722** | **6 928** | **6 508** | **5 849** | **659** |
| **020301** | **DISTRITO LLAMELLÍN** | | | **3 288** | **1 661** | **1 627** | **1 458** | **1 190** | **268** |
| 0001 | LLAMELLIN | Quechua | 3 400 | 1 817 | 943 | 874 | 669 | 549 | 120 |
| 0002 | TOMAJIRCA | Suni | 3 568 | 7 | 3 | 4 | 3 | 3 | - |
| 0003 | MACCHAN | Quechua | 3 372 | 85 | 45 | 40 | 54 | 46 | 8 |
| 0004 | AQUILLAYOC | Quechua | 3 386 | - | - | - | 3 | 2 | 1 |
| 0005 | SOLEMAN | Suni | 3 612 | 17 | 9 | 8 | 9 | 7 | 2 |
| 0006 | CHOCOPAMPA (SANTA ROSA DE CHOCOPAMPA) | Suni | 3 625 | 72 | 33 | 39 | 35 | 31 | 4 |
| 0007 | CENTENA | Suni | 3 592 | 1 | 1 | - | 4 | 2 | 2 |
| 0008 | HUANCAR | Quechua | 3 388 | 10 | 5 | 5 | 5 | 3 | 2 |
| 0009 | CASHACOTO | Quechua | 3 458 | 12 | 6 | 6 | 7 | 6 | 1 |
| 0010 | TAMBOPITEC | Quechua | 3 489 | 18 | 11 | 7 | 8 | 7 | 1 |
| 0012 | PARA | Quechua | 3 213 | 3 | 1 | 2 | 7 | 3 | 4 |
| 0013 | SHUYUMACHEY | Suni | 3 599 | 8 | 4 | 4 | 5 | 3 | 2 |
| 0014 | CHABELA | Quechua | 3 237 | 7 | 4 | 3 | 2 | 2 | - |
| 0015 | QUITAPAMPA (SAN MIGUEL DE QUITABAMBA) | Suni | 3 559 | 104 | 52 | 52 | 38 | 37 | 1 |
| 0016 | COTO | Quechua | 3 258 | 116 | 59 | 57 | 73 | 62 | 11 |
| 0017 | TRANCA | Quechua | 3 015 | 19 | 6 | 13 | 13 | 13 | - |
| 0019 | POCHGOG | Quechua | 3 131 | 10 | 4 | 6 | 9 | 9 | - |
| 0020 | SINCUNA UCRO | Quechua | 3 332 | 33 | 15 | 18 | 25 | 23 | 2 |
| 0022 | BLANCON | Quechua | 3 302 | 5 | 1 | 4 | 2 | 2 | - |
| 0023 | ALISO UCRO | Quechua | 3 426 | 21 | 9 | 12 | 5 | 5 | - |
| 0024 | JANAYPAMPA | Suni | 3 673 | 12 | 6 | 6 | 14 | 14 | - |
| 0025 | MALLALLIN | Quechua | 3 497 | 6 | 4 | 2 | 2 | 2 | - |
| 0027 | JIRABAMBA | Quechua | 3 214 | 20 | 7 | 13 | 10 | 7 | 3 |
| 0028 | AJOS UCRO | Suni | 3 505 | - | - | - | 1 | 1 | - |
| 0029 | QUICHQUI | Suni | 3 884 | 2 | 1 | 1 | 4 | 3 | 1 |
| 0030 | CIRCO (SAN FRANCISCO DE CIRCO) | Suni | 3 609 | 89 | 41 | 48 | 56 | 52 | 4 |
| 0031 | YATACANCHA | Suni | 3 555 | 12 | 6 | 6 | 10 | 10 | - |
| 0032 | TEGUE | Quechua | 3 026 | 6 | 3 | 3 | 3 | 2 | 1 |
| 0033 | PACHAPAQUI | Quechua | 3 093 | 39 | 27 | 12 | 27 | 14 | 13 |
| 0034 | HUALLPA MITZIMAN | Quechua | 3 296 | 18 | 12 | 6 | 5 | 5 | - |
| 0035 | CHINCHIMAN | Quechua | 3 177 | 17 | 9 | 8 | 7 | 5 | 2 |
| 0036 | COLCABAMBA | Quechua | 2 931 | 98 | 52 | 46 | 45 | 45 | - |
| 0037 | CHICREYPUN | Quechua | 2 846 | 93 | 39 | 54 | 55 | 26 | 29 |
| 0038 | ACOPUQUIO | Quechua | 2 726 | 38 | 17 | 21 | 14 | 14 | - |
| 0039 | MALLEYPON | Quechua | 2 674 | 8 | 4 | 4 | 5 | 3 | 2 |
| 0040 | CUSHIN | Quechua | 2 848 | 23 | 12 | 11 | 8 | 6 | 2 |
| 0041 | QUECHUABAMBA | Quechua | 2 857 | 49 | 23 | 26 | 24 | 24 | - |
| 0042 | SOCOS | Quechua | 3 082 | 30 | 16 | 14 | 12 | 9 | 3 |
| 0043 | LUCMA | Quechua | 2 982 | - | - | - | 2 | - | 2 |

| CÓDIGO | CENTROS POBLADOS | REGIÓN NATURAL (según piso altitudinal) | ALTITUD (m s.n.m.) | POBLACIÓN CENSADA | | | VIVIENDAS PARTICULARES | | |
|---|---|---|---|---|---|---|---|---|---|
| | | | | Total | Hombre | Mujer | Total | Ocupadas 1/ | Desocu-padas |
| 0044 | CHALLHUA | Quechua | 3 132 | 26 | 11 | 15 | 17 | 15 | 2 |
| 0045 | MULLIGIRCAN | Quechua | 3 164 | 11 | 4 | 7 | 5 | 4 | 1 |
| 0046 | ATAPA | Quechua | 3 255 | 24 | 11 | 13 | 15 | 13 | 2 |
| 0047 | HUAYTAYOC | Suni | 3 627 | 191 | 91 | 100 | 65 | 46 | 19 |
| 0048 | QAQASH | Suni | 3 763 | 6 | 4 | 2 | 5 | 5 | - |
| 0049 | AGSHUNTUNA | Suni | 3 750 | 4 | 2 | 2 | 3 | 2 | 1 |
| 0050 | LLEGLLISH | Suni | 3 716 | 30 | 12 | 18 | 13 | 9 | 4 |
| 0051 | COCHAPITEC | Suni | 3 732 | 39 | 21 | 18 | 17 | 12 | 5 |
| 0053 | PUCAQUITA | Quechua | 3 496 | - | - | - | 5 | 5 | - |
| 0054 | LLULLUCA | Yunga fluvial | 2 069 | - | - | - | 16 | 11 | 5 |
| 0055 | OCSHOPUQUIO | Suni | 3 526 | 16 | 8 | 8 | 7 | 6 | 1 |
| 0056 | MOGA | Quechua | 2 798 | 16 | 7 | 9 | 8 | 5 | 3 |
| 0057 | HUANTU | Quechua | 3 155 | - | - | - | 2 | - | 2 |
| **020302** | **DISTRITO ACZO** | | | **1 918** | **934** | **984** | **875** | **807** | **68** |
| 0001 | ACZO | Quechua | 2 680 | 420 | 184 | 236 | 164 | 139 | 25 |
| 0002 | SAN JOSE DE CANLLA | Quechua | 3 070 | 42 | 18 | 24 | 19 | 19 | - |
| 0003 | UPUCRO | Quechua | 2 934 | 29 | 16 | 13 | 22 | 21 | 1 |
| 0004 | LLACSHAPAMPA | Quechua | 2 831 | 3 | 1 | 2 | 2 | 1 | 1 |
| 0005 | LA CHAPANA | Quechua | 2 802 | 1 | 1 | - | 2 | 2 | - |
| 0006 | COLPAR | Quechua | 2 780 | 3 | 2 | 1 | 1 | 1 | - |
| 0007 | UPAGAGA | Quechua | 2 790 | 5 | 3 | 2 | 2 | 2 | - |
| 0008 | CHAHUEYOG | Quechua | 3 134 | - | - | - | 5 | 5 | - |
| 0009 | CHONDABAMBA | Quechua | 2 705 | 78 | 40 | 38 | 29 | 26 | 3 |
| 0010 | PUSHCA (PUSHKA) | Yunga fluvial | 2 199 | 1 | - | 1 | 1 | 1 | - |
| 0011 | MATARAGRA | Quechua | 2 640 | 32 | 12 | 20 | 20 | 20 | - |
| 0012 | ANCA HUACHANAN | Quechua | 2 797 | 1 | 1 | - | 3 | 3 | - |
| 0013 | CHACAS | Quechua | 3 155 | 173 | 86 | 87 | 90 | 78 | 12 |
| 0014 | PACHAPAQUE | Quechua | 3 173 | 34 | 16 | 18 | 15 | 13 | 2 |
| 0015 | JAGAHUARA | Quechua | 2 777 | 54 | 26 | 28 | 20 | 20 | - |
| 0016 | ARHUEY | Quechua | 2 345 | 2 | 1 | 1 | 2 | 2 | - |
| 0017 | VISTA ALEGRE | Quechua | 2 853 | 49 | 27 | 22 | 31 | 31 | - |
| 0018 | SAN MIGUEL DE CHOCCHI | Quechua | 3 034 | 51 | 27 | 24 | 44 | 43 | 1 |
| 0019 | HUANJA | Quechua | 2 356 | 18 | 10 | 8 | 5 | 5 | - |
| 0020 | CHAMBARA | Quechua | 3 306 | 37 | 18 | 19 | 33 | 24 | 9 |
| 0021 | QUEROPAMPA | Quechua | 3 384 | 13 | 6 | 7 | 7 | 5 | 2 |
| 0022 | HUANQUIN | Quechua | 3 388 | 4 | 2 | 2 | 4 | 4 | - |
| 0025 | RANCHAS | Quechua | 3 413 | 12 | 7 | 5 | 6 | 6 | - |
| 0026 | YURAYACU | Quechua | 3 283 | 94 | 48 | 46 | 51 | 46 | 5 |
| 0027 | YAHUASH | Quechua | 2 420 | - | - | - | 2 | 2 | - |
| 0028 | BUENOS AIRES DE CORMO | Quechua | 3 411 | 69 | 38 | 31 | 34 | 33 | 1 |
| 0029 | SAN BOSE DE VISTA ALEGRE | Quechua | 3 092 | 178 | 85 | 93 | 64 | 64 | - |
| 0030 | SHUSHO | Quechua | 3 320 | - | - | - | 4 | - | 4 |
| 0031 | SAN PEDRO DE UCHUPATA | Quechua | 3 011 | 379 | 191 | 188 | 143 | 141 | 2 |
| 0032 | SANTA ROSA DE UCHUPATA | Quechua | 2 816 | 82 | 44 | 38 | 34 | 34 | - |
| 0033 | COTOSH | Quechua | 3 416 | 33 | 17 | 16 | 8 | 8 | - |
| 0034 | NINAHUAIN | Quechua | 3 498 | 6 | 3 | 3 | 3 | 3 | - |
| 0035 | MARNE | Yunga fluvial | 2 224 | 7 | 2 | 5 | 2 | 2 | - |
| 0036 | SHEGSHEGAN | Quechua | 2 429 | 8 | 2 | 6 | 3 | 3 | - |
| **020303** | **DISTRITO CHACCHO** | | | **1 368** | **670** | **698** | **779** | **754** | **25** |
| 0001 | CHACCHO | Quechua | 3 371 | 444 | 204 | 240 | 275 | 271 | 4 |
| 0002 | DURAZNO | Quechua | 3 175 | - | - | - | 3 | 3 | - |
| 0003 | ATSCAHUANI | Quechua | 3 330 | 52 | 26 | 26 | 13 | 13 | - |
| 0004 | MACHAPAMPA | Quechua | 3 388 | 7 | 5 | 2 | 5 | 5 | - |
| 0005 | JAROG | Quechua | 3 325 | 17 | 8 | 9 | 8 | 8 | - |
| 0006 | JAROG JIRCA | Quechua | 3 449 | 38 | 20 | 18 | 21 | 21 | - |
| 0008 | CRUZ JIRCAN | Suni | 3 770 | - | - | - | 3 | 1 | 2 |
| 0009 | PAÑO | Quechua | 2 926 | 88 | 45 | 43 | 41 | 41 | - |

| CÓDIGO | CENTROS POBLADOS | REGIÓN NATURAL (según piso altitudinal) | ALTITUD (m s.n.m.) | POBLACIÓN CENSADA | | | VIVIENDAS PARTICULARES | | |
|---|---|---|---|---|---|---|---|---|---|
| | | | | Total | Hombre | Mujer | Total | Ocupadas 1/ | Desocu-padas |
| 0010 | PAÑORAGRA | Quechua | 2 673 | - | - | - | 1 | 1 | - |
| 0011 | MANJO | Quechua | 3 205 | 25 | 13 | 12 | 12 | 12 | - |
| 0012 | SUCCHABAMBA | Quechua | 2 978 | 8 | 3 | 5 | 15 | 7 | 8 |
| 0013 | POROGSANAN | Quechua | 3 230 | 12 | 8 | 4 | 7 | 6 | 1 |
| 0014 | GARAQUIJIRCA | Quechua | 3 014 | - | - | - | 1 | - | 1 |
| 0015 | CACHUNA | Quechua | 2 805 | - | - | - | 5 | 5 | - |
| 0016 | SAN BARTOLOME DE ASIAG | Quechua | 3 138 | 29 | 19 | 10 | 19 | 19 | - |
| 0017 | CHOPICHACRA | Quechua | 3 330 | 2 | 2 | - | 6 | 6 | - |
| 0018 | TAYA | Quechua | 3 077 | 10 | 6 | 4 | 4 | 3 | 1 |
| 0019 | SECCITUNA | Quechua | 3 162 | 23 | 10 | 13 | 9 | 9 | - |
| 0020 | CAMPANILLA | Quechua | 3 318 | 42 | 22 | 20 | 17 | 17 | - |
| 0021 | COCHA | Quechua | 3 010 | 28 | 13 | 15 | 41 | 41 | - |
| 0022 | PUCAJIRCA | Quechua | 3 219 | 19 | 9 | 10 | 19 | 19 | - |
| 0024 | TAMBORCOCHA | Suni | 3 527 | - | - | - | 1 | - | 1 |
| 0025 | NUÑUS PAMPA | Quechua | 3 400 | 7 | 5 | 2 | 3 | 3 | - |
| 0026 | APOGRO | Quechua | 3 199 | 9 | 3 | 6 | 6 | 6 | - |
| 0027 | TRANCA RAGRA | Quechua | 3 280 | 2 | 1 | 1 | 4 | 4 | - |
| 0028 | OCORO | Suni | 3 619 | 15 | 8 | 7 | 8 | 8 | - |
| 0029 | HUAYOPAMPA | Quechua | 3 220 | 79 | 33 | 46 | 56 | 54 | 2 |
| 0030 | ATARA | Quechua | 3 254 | 2 | 1 | 1 | 2 | 2 | - |
| 0031 | SCHUCSHUYA | Suni | 3 528 | - | - | - | 3 | 3 | - |
| 0032 | PADRE RUMI | Quechua | 3 479 | 8 | 3 | 5 | 3 | 3 | - |
| 0033 | QUILLEY UCRO | Quechua | 3 175 | 55 | 31 | 24 | 24 | 24 | - |
| 0034 | MILAN DE PACCHANAN | Suni | 3 524 | 8 | 2 | 6 | 4 | 3 | 1 |
| 0035 | SANTA ROSA DE CHOGO | Suni | 3 767 | - | - | - | 2 | 2 | - |
| 0036 | ISHANCA RAGRA | Puna | 4 073 | - | - | - | 1 | 1 | - |
| 0037 | CHOTA GIRCA | Puna | 4 034 | - | - | - | 1 | 1 | - |
| 0038 | SAN PEDRO DE QUILLO | Suni | 3 902 | 35 | 18 | 17 | 32 | 32 | - |
| 0039 | TAULLICANCHA | Puna | 4 183 | - | - | - | 3 | 3 | - |
| 0040 | COCHAS | Quechua | 3 140 | 54 | 28 | 26 | 21 | 21 | - |
| 0041 | SANTA ROSA | Quechua | 3 097 | - | - | - | 7 | 6 | 1 |
| 0042 | UNION MINAS DE JARAMPA | Quechua | 3 260 | 56 | 19 | 37 | 21 | 20 | 1 |
| 0043 | NUEVO MILAN DE PACCHANAN | Quechua | 3 441 | 194 | 105 | 89 | 51 | 50 | 1 |
| 0044 | PONGON | Yunga fluvial | 2 118 | - | - | - | 1 | - | 1 |
| **020304** | **DISTRITO CHINGAS** | | | **1 851** | **909** | **942** | **885** | **789** | **96** |
| 0001 | CHINGAS | Quechua | 2 866 | 861 | 430 | 431 | 384 | 338 | 46 |
| 0002 | TARAJIRCAN | Quechua | 2 962 | 33 | 11 | 22 | 9 | 8 | 1 |
| 0003 | HEGUI | Quechua | 3 017 | 5 | 2 | 3 | 2 | 2 | - |
| 0004 | RANCHAC | Quechua | 3 107 | 33 | 16 | 17 | 16 | 12 | 4 |
| 0005 | ANCHAC | Quechua | 3 174 | 18 | 8 | 10 | 9 | 7 | 2 |
| 0007 | TINCO | Quechua | 2 770 | - | - | - | 1 | 1 | - |
| 0008 | AÑAPAN | Quechua | 2 641 | 11 | 5 | 6 | 10 | 9 | 1 |
| 0009 | UCANAN | Quechua | 2 709 | 3 | 3 | - | 4 | 4 | - |
| 0010 | CHINGASPAMPA | Quechua | 2 836 | 23 | 11 | 12 | 10 | 10 | - |
| 0011 | CHAHUARCON | Quechua | 3 120 | 229 | 117 | 112 | 113 | 103 | 10 |
| 0012 | PAMPARAGRA | Suni | 3 635 | 19 | 11 | 8 | 8 | 7 | 1 |
| 0013 | HUAUCON | Quechua | 2 978 | 3 | 1 | 2 | 6 | 5 | 1 |
| 0014 | PATARIN | Quechua | 2 968 | 11 | 6 | 5 | 7 | 6 | 1 |
| 0016 | ALTORAGRAN | Quechua | 2 904 | 5 | 1 | 4 | 2 | 2 | - |
| 0017 | YANAUCRO | Quechua | 2 841 | 1 | - | 1 | 2 | 2 | - |
| 0018 | PANCALCOTO | Quechua | 2 831 | 27 | 13 | 14 | 17 | 16 | 1 |
| 0019 | CHOQUIBAMBA | Quechua | 2 840 | 12 | 3 | 9 | 3 | 3 | - |
| 0020 | HIGOSJIRCA | Quechua | 2 866 | 35 | 16 | 19 | 22 | 21 | 1 |
| 0021 | VISTA ALEGRE | Quechua | 2 974 | 28 | 14 | 14 | 7 | 7 | - |
| 0022 | HUANCACHACA | Suni | 3 707 | 6 | 2 | 4 | 3 | 2 | 1 |
| 0023 | ANISUCRO | Quechua | 2 925 | 6 | 2 | 4 | 5 | 5 | - |
| 0024 | ULLPA | Quechua | 2 850 | 28 | 15 | 13 | 8 | 8 | - |
| 0025 | VILCABAMBA | Quechua | 2 682 | 140 | 73 | 67 | 58 | 55 | 3 |
| 0026 | UTCUBAMBA | Quechua | 2 677 | 2 | 1 | 1 | 1 | 1 | - |

| CÓDIGO | CENTROS POBLADOS | REGIÓN NATURAL (según piso altitudinal) | ALTITUD (m s.n.m.) | POBLACIÓN CENSADA | | | VIVIENDAS PARTICULARES | | |
|---|---|---|---|---|---|---|---|---|---|
| | | | | Total | Hombre | Mujer | Total | Ocupadas 1/ | Desocu-padas |
| 0027 | CHONTAUCRO | Quechua | 2 817 | 29 | 17 | 12 | 12 | 12 | - |
| 0028 | ANDAS | Suni | 3 669 | 14 | 3 | 11 | 7 | 5 | 2 |
| 0029 | HUAYLL ARAGRA | Suni | 3 837 | - | - | - | 1 | - | 1 |
| 0030 | POMABAMBA | Suni | 3 788 | 78 | 37 | 41 | 21 | 20 | 1 |
| 0031 | CASHAJIRCAN | Quechua | 2 691 | 25 | 13 | 12 | 13 | 9 | 4 |
| 0032 | RONTOY | Quechua | 2 876 | 32 | 15 | 17 | 27 | 23 | 4 |
| 0033 | ATOGHUACHANAN | Suni | 3 869 | - | - | - | 5 | 3 | 2 |
| 0035 | TUCOHUAGANAN | Suni | 3 594 | 2 | 1 | 1 | 6 | 6 | - |
| 0036 | CARHUA | Suni | 3 667 | 37 | 14 | 23 | 33 | 29 | 4 |
| 0037 | CHINCHO | Suni | 3 528 | 11 | 5 | 6 | 10 | 10 | - |
| 0039 | PACHACUYO | Quechua | 3 352 | 65 | 32 | 33 | 32 | 29 | 3 |
| 0040 | LATZOG | Puna | 4 218 | 4 | 2 | 2 | 3 | 3 | - |
| 0041 | PAUGASH | Puna | 4 113 | - | - | - | 2 | 1 | 1 |
| 0043 | YARPUN | Suni | 3 830 | 2 | 1 | 1 | 1 | 1 | - |
| 0044 | YANTAHUASI | Quechua | 2 721 | 13 | 8 | 5 | 5 | 4 | 1 |
| **020305** | **DISTRITO MIRGAS** | | | **4 067** | **1 984** | **2 083** | **1 817** | **1 652** | **165** |
| 0001 | MIRGAS | Quechua | 3 147 | 510 | 248 | 262 | 255 | 235 | 20 |
| 0002 | PARANCO PAMPA | Quechua | 3 302 | 16 | 7 | 9 | 9 | 8 | 1 |
| 0003 | LA ESTRELLA DE ROMERAL | Quechua | 3 348 | 120 | 60 | 60 | 51 | 44 | 7 |
| 0005 | SAN JUAN DE PARAS (PARAS CHICO) | Quechua | 3 437 | 159 | 82 | 77 | 59 | 50 | 9 |
| 0009 | VISTA ALEGRE DE ILLAURO | Suni | 3 543 | 163 | 87 | 76 | 71 | 67 | 4 |
| 0010 | SAN MARTIN DE PARAS (PARAS GRANDE) | Suni | 3 574 | 483 | 227 | 256 | 211 | 201 | 10 |
| 0012 | LA UNION | Suni | 3 823 | 80 | 35 | 45 | 34 | 27 | 7 |
| 0013 | NUEVA SOLEDAD | Suni | 3 574 | 101 | 55 | 46 | 29 | 29 | - |
| 0014 | TINGO (RACJRA) | Suni | 3 612 | 18 | 11 | 7 | 12 | 11 | 1 |
| 0015 | CASHASH (SANTA CRUZ DE CASHASH) | Suni | 3 798 | 180 | 81 | 99 | 87 | 71 | 16 |
| 0016 | PUYAUCRO DE MIRGAS | Quechua | 3 443 | 5 | 3 | 2 | 5 | 5 | - |
| 0017 | ACCHA | Suni | 3 538 | 5 | 2 | 3 | 5 | 3 | 2 |
| 0018 | CRUZ PAMPA | Suni | 3 762 | 46 | 23 | 23 | 21 | 18 | 3 |
| 0019 | SEBADILLAPATAC | Quechua | 3 422 | 1 | 1 | - | 2 | 1 | 1 |
| 0020 | SUCCHA | Quechua | 3 047 | 22 | 8 | 14 | 19 | 16 | 3 |
| 0021 | TRANCA PAMPA | Suni | 3 608 | 20 | 11 | 9 | 7 | 6 | 1 |
| 0022 | SHAGA | Suni | 3 776 | 6 | 3 | 3 | 4 | 4 | - |
| 0023 | COCHABAMBA | Suni | 3 660 | 10 | 7 | 3 | 5 | 5 | - |
| 0024 | PAJORRUMI | Suni | 3 656 | 29 | 11 | 18 | 15 | 15 | - |
| 0025 | VILLAN | Quechua | 3 193 | 77 | 40 | 37 | 40 | 40 | - |
| 0026 | HUARIPAMPA | Quechua | 3 159 | 6 | 4 | 2 | 3 | 3 | - |
| 0027 | ARHUEYRAGRA | Quechua | 3 247 | 12 | 4 | 8 | 7 | 7 | - |
| 0028 | JATUPAMPA | Suni | 3 589 | - | - | - | 4 | 3 | 1 |
| 0029 | VILLA DE JAPIA | Suni | 3 634 | 59 | 25 | 34 | 32 | 27 | 5 |
| 0030 | CHACRAJ | Quechua | 3 488 | 10 | 6 | 4 | 13 | 13 | - |
| 0031 | SAN FELIPE DE JAPIA | Quechua | 3 399 | - | - | - | 7 | 3 | 4 |
| 0032 | PUYOUCRO | Quechua | 3 344 | 7 | 4 | 3 | 5 | 5 | - |
| 0033 | SANTA ROSA DE CUCHO | Quechua | 3 294 | 89 | 47 | 42 | 48 | 43 | 5 |
| 0034 | PUCUCHA (PUCUCHA DE SAN FELIPE DE JARIA) | Quechua | 3 281 | 17 | 9 | 8 | 16 | 14 | 2 |
| 0035 | CHARPA | Suni | 3 584 | 64 | 32 | 32 | 21 | 21 | - |
| 0036 | CHAQUICOCHA | Suni | 3 635 | - | - | - | 3 | 3 | - |
| 0037 | SAN ANTONIO DE ACO | Quechua | 3 436 | 222 | 101 | 121 | 86 | 86 | - |
| 0038 | HORNO JIRCAN | Suni | 3 562 | 7 | 4 | 3 | 5 | 4 | 1 |
| 0039 | SAN CRISTOBAL DE CORMA | Suni | 3 814 | 63 | 32 | 31 | 32 | 32 | - |
| 0040 | SAN ANTONIO DE POGOG | Suni | 3 593 | 39 | 17 | 22 | 31 | 23 | 8 |
| 0041 | PAMPA CASTILLO | Suni | 3 876 | 13 | 8 | 5 | 14 | 10 | 4 |
| 0042 | AGOCANCHA | Suni | 3 751 | - | - | - | 3 | 1 | 2 |
| 0043 | PUCUCHA DE ILLAURO | Suni | 3 767 | 8 | 4 | 4 | 5 | 5 | - |
| 0044 | SAN PEDRO DE MARAYPAMPA | Suni | 3 686 | 83 | 46 | 37 | 35 | 30 | 5 |
| 0045 | SAN JOSE DE ILLAURO | Suni | 3 748 | 189 | 89 | 100 | 69 | 67 | 2 |
| 0046 | OCUTAC | Suni | 3 747 | 126 | 66 | 60 | 38 | 35 | 3 |
| 0047 | SAN MARTIN DE PUNCA | Suni | 3 822 | 256 | 135 | 121 | 95 | 86 | 9 |
| 0048 | NUEVA MANCHURIA | Suni | 3 987 | 95 | 38 | 57 | 31 | 31 | - |

| CÓDIGO | CENTROS POBLADOS | REGIÓN NATURAL (según piso altitudinal) | ALTITUD (m s.n.m.) | POBLACIÓN CENSADA | | | VIVIENDAS PARTICULARES | | |
|---|---|---|---|---|---|---|---|---|---|
| | | | | Total | Hombre | Mujer | Total | Ocupadas 1/ | Desocu-padas |
| 0049 | TUCUPAMPA | Suni | 3 915 | 59 | 25 | 34 | 41 | 38 | 3 |
| 0050 | QUINHUARAGRA | Suni | 3 986 | 180 | 87 | 93 | 53 | 52 | 1 |
| 0052 | HUISHLLAC | Quechua | 3 252 | - | - | - | 2 | - | 2 |
| 0053 | CHICURAGRA | Suni | 3 843 | 23 | 11 | 12 | 8 | 8 | - |
| 0055 | GOYLLAR | Suni | 3 877 | 25 | 14 | 11 | 9 | 9 | - |
| 0057 | CAMINO REAL | Suni | 3 745 | 12 | 5 | 7 | 10 | 6 | 4 |
| 0058 | ARTIZA RAGRA | Suni | 3 758 | 16 | 9 | 7 | 5 | 5 | - |
| 0059 | ALTO ANDINO | Suni | 3 988 | 18 | 7 | 11 | 14 | 13 | 1 |
| 0060 | MANZANA JIRCA | Suni | 3 597 | - | - | - | 5 | 1 | 4 |
| 0064 | SAN FELIPE DE ALTO PAMPA | Suni | 3 853 | 26 | 13 | 13 | 15 | 14 | 1 |
| 0065 | BELLAVISTA | Suni | 3 929 | 63 | 31 | 32 | 24 | 24 | - |
| 0066 | OCUPAMPA | Suni | 3 985 | 69 | 33 | 36 | 21 | 21 | - |
| 0067 | BUENOS AIRES | Suni | 3 997 | 39 | 18 | 21 | 13 | 13 | - |
| 0068 | SANTA ROSA DE ICHIC PASHTAG | Suni | 3 991 | 34 | 18 | 16 | 14 | 8 | 6 |
| 0069 | SHILLCUPAMPA | Suni | 3 672 | 87 | 40 | 47 | 39 | 32 | 7 |
| **020306** | **DISTRITO SAN JUAN DE RONTOY** | | | **1 158** | **564** | **594** | **694** | **657** | **37** |
| 0001 | SAN JUAN DE RONTOY | Suni | 3 503 | 189 | 92 | 97 | 102 | 96 | 6 |
| 0002 | SAN LORENZO DE OSHCOTO | Suni | 3 671 | 34 | 14 | 20 | 10 | 10 | - |
| 0003 | RARPA | Quechua | 3 414 | 55 | 23 | 32 | 70 | 67 | 3 |
| 0005 | COTOSH | Suni | 3 509 | 58 | 22 | 36 | 37 | 33 | 4 |
| 0006 | TAZA | Quechua | 3 309 | 10 | 5 | 5 | 15 | 13 | 2 |
| 0007 | PISHGO CORRAL | Suni | 3 950 | 14 | 5 | 9 | 14 | 13 | 1 |
| 0008 | PUCHAC TRANCA | Quechua | 3 448 | - | - | - | 1 | - | 1 |
| 0009 | JANAY | Suni | 3 550 | 21 | 9 | 12 | 20 | 20 | - |
| 0010 | PACOPAMPA | Suni | 3 618 | 17 | 8 | 9 | 19 | 19 | - |
| 0011 | LLECYISHPAMPA | Suni | 3 632 | 13 | 7 | 6 | 9 | 9 | - |
| 0012 | CHOCOPUQUIO | Suni | 3 510 | 7 | 3 | 4 | 8 | 8 | - |
| 0013 | SANTA CRUZ DE MIOPAMPA (MIOPAMPA) | Suni | 3 844 | 65 | 38 | 27 | 34 | 32 | 2 |
| 0014 | ULTUPUQUIO | Suni | 3 615 | 18 | 8 | 10 | 18 | 18 | - |
| 0015 | PUYOUCRO | Quechua | 3 498 | 10 | 5 | 5 | 8 | 8 | - |
| 0016 | HUACARUMI | Quechua | 3 478 | 1 | - | 1 | 10 | 10 | - |
| 0017 | LA MERCED | Suni | 3 538 | - | - | - | 18 | 10 | 8 |
| 0018 | HUARACAYOC | Suni | 3 507 | 145 | 75 | 70 | 50 | 50 | - |
| 0019 | CANTU (FLOR DE CANTU) | Suni | 3 782 | 398 | 196 | 202 | 191 | 190 | 1 |
| 0020 | ALTO PERU | Suni | 3 775 | 25 | 14 | 11 | 14 | 10 | 4 |
| 0021 | CHACATO (SHAGATU) | Suni | 3 554 | - | - | - | 1 | 1 | - |
| 0022 | PALOMAYOC(GUERI GUERI) | Suni | 3 671 | 2 | 1 | 1 | 4 | 4 | - |
| 0023 | PACHAPAQUI | Quechua | 3 262 | 28 | 16 | 12 | 11 | 11 | - |
| 0024 | KUTKAN (KUTZKAN) | Quechua | 3 499 | - | - | - | 3 | 1 | 2 |
| 0025 | TORRE JIRKAN | Quechua | 3 480 | 33 | 17 | 16 | 15 | 14 | 1 |
| 0026 | MOLLEPAMPA | Quechua | 3 393 | 15 | 6 | 9 | 12 | 10 | 2 |
| **0204** | **PROVINCIA ASUNCIÓN** | | | **7 378** | **3 522** | **3 856** | **3 783** | **3 191** | **592** |
| **020401** | **DISTRITO CHACAS** | | | **4 563** | **2 235** | **2 328** | **2 044** | **1 764** | **280** |
| 0001 | CHACAS | Quechua | 3 387 | 1 988 | 973 | 1 015 | 682 | 616 | 66 |
| 0002 | ACORMA | Quechua | 2 935 | 26 | 11 | 15 | 20 | 15 | 5 |
| 0003 | PIÑA | Quechua | 3 176 | 19 | 11 | 8 | 19 | 13 | 6 |
| 0004 | UCLLOSH | Quechua | 3 318 | 31 | 16 | 15 | 9 | 9 | - |
| 0005 | SOCOS | Quechua | 3 208 | 63 | 22 | 41 | 42 | 31 | 11 |
| 0006 | ICHIC MACUASH | Quechua | 3 438 | 10 | 4 | 6 | 4 | 4 | - |
| 0007 | SHOCOSH | Quechua | 3 179 | 11 | 5 | 6 | 10 | 7 | 3 |
| 0008 | SAN CRISTOBAL DE CHUCPIN | Quechua | 3 015 | 22 | 11 | 11 | 16 | 11 | 5 |
| 0009 | PATZUCANCHA | Quechua | 3 328 | 27 | 11 | 16 | 14 | 9 | 5 |
| 0010 | CONVENTO | Quechua | 3 351 | 9 | 5 | 4 | 8 | 4 | 4 |
| 0011 | GOSGA | Quechua | 3 266 | 38 | 16 | 22 | 14 | 13 | 1 |
| 0012 | PICHUY | Quechua | 3 244 | 78 | 37 | 41 | 46 | 45 | 1 |
| 0013 | CHUCHUPUQUIO | Quechua | 3 416 | 38 | 23 | 15 | 16 | 16 | - |

| CÓDIGO | CENTROS POBLADOS | REGIÓN NATURAL (según piso altitudinal) | ALTITUD (m s.n.m.) | POBLACIÓN CENSADA | | | VIVIENDAS PARTICULARES | | |
|---|---|---|---|---|---|---|---|---|---|
| | | | | Total | Hombre | Mujer | Total | Ocupadas 1/ | Desocupadas |
| 0014 | PAMPASH | Quechua | 3 347 | 101 | 52 | 49 | 58 | 49 | 9 |
| 0015 | COCHAPAMPA | Quechua | 3 330 | 69 | 29 | 40 | 46 | 46 | - |
| 0016 | JAMBON | Quechua | 3 165 | 57 | 27 | 30 | 47 | 29 | 18 |
| 0017 | MUSHOGMARCA | Quechua | 3 071 | 1 | - | 1 | 3 | 1 | 2 |
| 0018 | CRUZPAMPA | Quechua | 3 351 | 43 | 19 | 24 | 34 | 28 | 6 |
| 0019 | MACUASH | Quechua | 3 233 | 72 | 38 | 34 | 36 | 34 | 2 |
| 0020 | SANTA CRUZ DE RAYAN | Quechua | 3 341 | 232 | 113 | 119 | 124 | 94 | 30 |
| 0021 | ONGOY | Quechua | 3 023 | 6 | 3 | 3 | 8 | 6 | 2 |
| 0022 | WUARAUYA | Quechua | 3 272 | - | - | - | 4 | 1 | 3 |
| 0023 | CHALLHUAS | Quechua | 3 123 | 9 | 6 | 3 | 3 | 3 | - |
| 0024 | CHACAPATA | Quechua | 3 123 | 10 | 6 | 4 | 5 | 5 | - |
| 0025 | QUILLASH | Quechua | 3 168 | 24 | 12 | 12 | 15 | 9 | 6 |
| 0026 | YIZCAS | Quechua | 3 235 | 3 | 2 | 1 | 7 | 1 | 6 |
| 0027 | MASHINCA | Quechua | 3 301 | 63 | 30 | 33 | 21 | 17 | 4 |
| 0028 | HUANUNGA | Quechua | 3 202 | 52 | 26 | 26 | 19 | 13 | 6 |
| 0029 | COLPA CHICO | Quechua | 3 176 | 18 | 7 | 11 | 19 | 17 | 2 |
| 0030 | TICRAPO | Quechua | 3 098 | 21 | 11 | 10 | 17 | 13 | 4 |
| 0031 | JANAIJACO | Quechua | 3 065 | 6 | 2 | 4 | 3 | 3 | - |
| 0032 | SHULLAYACU | Quechua | 3 214 | 15 | 6 | 9 | 11 | 11 | - |
| 0033 | CACAREY | Quechua | 3 259 | 20 | 10 | 10 | 10 | 9 | 1 |
| 0034 | HUAYA | Quechua | 3 481 | 237 | 115 | 122 | 123 | 123 | - |
| 0035 | PACHAMARAY | Quechua | 3 287 | 26 | 12 | 14 | 13 | 11 | 2 |
| 0036 | POTACA | Suni | 3 749 | 4 | 3 | 1 | 1 | 1 | - |
| 0037 | HUARIPATAC | Suni | 3 828 | - | - | - | 1 | 1 | - |
| 0038 | QUENHUAN | Suni | 3 692 | 11 | 7 | 4 | 8 | 7 | 1 |
| 0039 | UCUSHYACO | Quechua | 3 460 | 5 | 4 | 1 | 10 | 10 | - |
| 0040 | CONTANGA | Quechua | 3 474 | 3 | 1 | 2 | 6 | 6 | - |
| 0041 | CHACABAMBA | Quechua | 3 303 | 4 | 2 | 2 | 4 | 4 | - |
| 0044 | GOILLARHUANCA | Quechua | 3 400 | 155 | 70 | 85 | 45 | 45 | - |
| 0045 | CONDOROCO | Quechua | 3 449 | 59 | 23 | 36 | 20 | 20 | - |
| 0046 | POROCSAYOC | Quechua | 3 361 | 43 | 18 | 25 | 11 | 11 | - |
| 0047 | COLLO | Quechua | 3 403 | 5 | 3 | 2 | 4 | 4 | - |
| 0048 | CHACATO | Quechua | 3 423 | 113 | 60 | 53 | 36 | 35 | 1 |
| 0049 | OCOPAMPA | Quechua | 3 466 | 48 | 21 | 27 | 21 | 21 | - |
| 0050 | HUALLIN | Quechua | 3 480 | 250 | 153 | 97 | 73 | 72 | 1 |
| 0052 | HUARASPAMPA | Suni | 3 550 | 2 | 2 | - | 7 | 3 | 4 |
| 0053 | COCHAS | Suni | 3 536 | 204 | 102 | 102 | 94 | 78 | 16 |
| 0054 | CHECCHIPAMPA | Suni | 3 679 | - | - | - | 6 | 6 | - |
| 0055 | VESUBIO | Suni | 3 689 | - | - | - | 2 | 2 | - |
| 0056 | JUITUSH | Suni | 3 811 | - | - | - | 6 | 6 | - |
| 0057 | SHIRUPAMPA | Quechua | 3 391 | 34 | 17 | 17 | 25 | 19 | 6 |
| 0058 | NUEVO VISCAS | Quechua | 3 243 | 151 | 65 | 86 | 92 | 80 | 12 |
| 0059 | VIEJO VISCAS | Quechua | 3 317 | 26 | 12 | 14 | 43 | 16 | 27 |
| 0060 | HUAYUHUCRO | Suni | 3 509 | 1 | 1 | - | 3 | 1 | 2 |
| **020402** | **DISTRITO ACOCHACA** | | | **2 815** | **1 287** | **1 528** | **1 739** | **1 427** | **312** |
| 0001 | ACOCHACA | Quechua | 2 864 | 248 | 115 | 133 | 115 | 87 | 28 |
| 0002 | WECRONCOCHA | Suni | 3 695 | 189 | 90 | 99 | 59 | 50 | 9 |
| 0003 | OCONJAUYA | Quechua | 3 478 | 80 | 37 | 43 | 24 | 22 | 2 |
| 0004 | ARHUAY | Quechua | 3 167 | - | - | - | 7 | - | 7 |
| 0005 | HORNOPAMPA | Quechua | 3 266 | 50 | 24 | 26 | 27 | 21 | 6 |
| 0006 | ACOP | Quechua | 2 994 | 58 | 26 | 32 | 23 | 16 | 7 |
| 0007 | COLPA | Quechua | 2 978 | 66 | 32 | 34 | 54 | 30 | 24 |
| 0008 | CACAREY | Quechua | 3 146 | 26 | 11 | 15 | 20 | 20 | - |
| 0009 | YAHUARCOCHA | Quechua | 3 398 | 106 | 56 | 50 | 43 | 40 | 3 |
| 0010 | PACCHA | Suni | 3 668 | 91 | 45 | 46 | 25 | 22 | 3 |
| 0012 | HIGOSRURI | Quechua | 2 811 | 4 | 1 | 3 | 8 | 8 | - |
| 0013 | PUCAERA | Quechua | 2 971 | 12 | 7 | 5 | 14 | 14 | - |
| 0014 | POMARAN | Quechua | 2 973 | 21 | 8 | 13 | 19 | 19 | - |
| 0015 | LLUYCHUSH | Quechua | 3 158 | 101 | 47 | 54 | 83 | 80 | 3 |

| CÓDIGO | CENTROS POBLADOS | REGIÓN NATURAL (según piso altitudinal) | ALTITUD (m s.n.m.) | POBLACIÓN CENSADA | | | VIVIENDAS PARTICULARES | | |
|---|---|---|---|---|---|---|---|---|---|
| | | | | Total | Hombre | Mujer | Total | Ocupadas 1/ | Desocu-padas |
| 0016 | UTAPCOCHA | Quechua | 3 479 | 26 | 12 | 14 | 24 | 10 | 14 |
| 0017 | SAPCHA | Suni | 3 520 | 254 | 113 | 141 | 105 | 104 | 1 |
| 0018 | MISMI | Suni | 3 613 | 31 | 13 | 18 | 34 | 32 | 2 |
| 0019 | AMPASH | Quechua | 3 498 | 6 | 1 | 5 | 3 | 3 | - |
| 0020 | PALCAS | Quechua | 3 314 | 193 | 90 | 103 | 122 | 88 | 34 |
| 0021 | HUALHUA | Quechua | 3 180 | 15 | 4 | 11 | 12 | 7 | 5 |
| 0022 | YANALLOJLLA | Quechua | 2 953 | 12 | 8 | 4 | 10 | 10 | - |
| 0023 | PANRI | Quechua | 3 216 | 27 | 11 | 16 | 23 | 23 | - |
| 0024 | RURIHUAYA | Quechua | 3 373 | 1 | - | 1 | 4 | 1 | 3 |
| 0025 | HUAYA | Suni | 3 575 | 5 | 2 | 3 | 8 | 3 | 5 |
| 0026 | ERACHACUAS | Quechua | 2 952 | 42 | 16 | 26 | 34 | 34 | - |
| 0027 | ALLGOPUQUIO | Quechua | 2 984 | 16 | 7 | 9 | 15 | 15 | - |
| 0028 | CUNTUYOC | Quechua | 2 918 | 33 | 15 | 18 | 33 | 33 | - |
| 0029 | CONVENTO | Quechua | 3 071 | 4 | 2 | 2 | 3 | 1 | 2 |
| 0030 | URUASH | Quechua | 3 171 | 24 | 8 | 16 | 15 | 9 | 6 |
| 0031 | ANGASH | Quechua | 2 998 | 14 | 6 | 8 | 17 | 7 | 10 |
| 0032 | JARAHURAN | Quechua | 2 964 | 13 | 8 | 5 | 25 | 7 | 18 |
| 0033 | SAGACANCHA | Quechua | 3 279 | 66 | 28 | 38 | 62 | 40 | 22 |
| 0034 | LINAC | Quechua | 3 415 | 7 | 5 | 2 | 4 | 2 | 2 |
| 0035 | HUPACASHA | Quechua | 2 973 | 26 | 12 | 14 | 26 | 16 | 10 |
| 0036 | HUAYUSH | Quechua | 3 434 | 42 | 22 | 20 | 30 | 27 | 3 |
| 0037 | PUNKUPAMPA | Suni | 3 535 | 62 | 25 | 37 | 55 | 54 | 1 |
| 0038 | GACHIR | Quechua | 3 375 | 13 | 5 | 8 | 7 | 5 | 2 |
| 0039 | SAN BARTOLOME | Quechua | 3 230 | 66 | 32 | 34 | 39 | 39 | - |
| 0040 | ICHIC CHINLLA | Quechua | 3 156 | 67 | 31 | 36 | 37 | 24 | 13 |
| 0041 | CHINLLA | Quechua | 3 412 | 99 | 49 | 50 | 71 | 67 | 4 |
| 0042 | MULLI PUCRO | Quechua | 3 256 | - | - | - | 2 | 2 | - |
| 0043 | JIRCA | Quechua | 3 302 | 13 | 5 | 8 | 9 | 9 | - |
| 0044 | CHINCHURAJRA | Quechua | 3 245 | 40 | 18 | 22 | 18 | 18 | - |
| 0045 | UCUPA | Quechua | 3 274 | 17 | 10 | 7 | 11 | 11 | - |
| 0047 | MATARA | Quechua | 3 209 | 36 | 17 | 19 | 21 | 21 | - |
| 0048 | TAZAPAMPA | Quechua | 3 136 | 126 | 57 | 69 | 71 | 69 | 2 |
| 0049 | COCHA | Quechua | 3 298 | 44 | 20 | 24 | 25 | 19 | 6 |
| 0050 | TUCUJIRCA | Suni | 3 551 | 46 | 22 | 24 | 22 | 15 | 7 |
| 0051 | ARUAY | Quechua | 3 145 | 20 | 6 | 14 | 7 | 6 | 1 |
| 0052 | URPAYBAMBA | Quechua | 2 867 | 6 | 2 | 4 | 7 | 7 | - |
| 0053 | SHINGUARAJRA | Quechua | 2 959 | 2 | 1 | 1 | 8 | 7 | 1 |
| 0054 | COCHABAMBA | Quechua | 2 901 | 3 | 2 | 1 | 5 | 2 | 3 |
| 0055 | WARANGAYOC | Quechua | 2 903 | 4 | 2 | 2 | 5 | 2 | 3 |
| 0056 | YANAMACHE | Quechua | 3 141 | 16 | 7 | 9 | 11 | 7 | 4 |
| 0057 | RAYANPUCRU | Quechua | 3 351 | 39 | 14 | 25 | 27 | 21 | 6 |
| 0058 | ICHICHUAYCHO | Quechua | 3 434 | 11 | 5 | 6 | 9 | 4 | 5 |
| 0060 | ALLPASHPINA | Quechua | 3 290 | - | - | - | 7 | - | 7 |
| 0061 | SHONGONNAJ | Quechua | 3 384 | 13 | 4 | 9 | 14 | 9 | 5 |
| 0063 | UTUSH | Quechua | 3 107 | 20 | 6 | 14 | 17 | 17 | - |
| 0065 | PACHACHIN | Quechua | 3 072 | - | - | - | 6 | 4 | 2 |
| 0066 | CONSUELO | Quechua | 3 251 | 21 | 10 | 11 | 8 | 7 | 1 |
| 0067 | MAREUCRO | Quechua | 3 323 | 10 | 4 | 6 | 12 | 9 | 3 |
| 0068 | COCHABAMBA | Quechua | 3 162 | 16 | 6 | 10 | 16 | 11 | 5 |
| 0069 | PARAISO | Quechua | 3 377 | 24 | 11 | 13 | 21 | 20 | 1 |
| 0070 | UTUTU PAMPA | Quechua | 3 361 | 34 | 16 | 18 | 16 | 15 | 1 |
| 0071 | HUAYLLACAYAN | Quechua | 3 347 | 17 | 7 | 10 | 13 | 13 | - |
| 0072 | TICTISH | Quechua | 3 412 | 5 | 2 | 3 | 5 | 5 | - |
| 0073 | TUMA (TUMAJ) | Quechua | 2 750 | 14 | 8 | 6 | 6 | 6 | - |
| 0074 | PARIA | Suni | 3 568 | 2 | 1 | 1 | 1 | 1 | - |
| **0205** | **PROVINCIA BOLOGNESI** | | | **23 797** | **12 179** | **11 618** | **11 531** | **10 274** | **1 257** |
| **020501** | **DISTRITO CHIQUIÁN** | | | **4 023** | **2 004** | **2 019** | **1 878** | **1 662** | **216** |
| 0001 | CHIQUIAN | Quechua | 3 410 | 3 514 | 1 723 | 1 791 | 1 498 | 1 290 | 208 |

| CÓDIGO | CENTROS POBLADOS | REGIÓN NATURAL (según piso altitudinal) | ALTITUD (m s.n.m.) | POBLACIÓN CENSADA | | | VIVIENDAS PARTICULARES | | |
|---|---|---|---|---|---|---|---|---|---|
| | | | | Total | Hombre | Mujer | Total | Ocupadas 1/ | Desocu-padas |
| 0002 | SHINCUSH | Puna | 4 083 | 6 | 3 | 3 | 6 | 6 | - |
| 0004 | CARCAS | Quechua | 3 150 | 261 | 131 | 130 | 181 | 180 | 1 |
| 0007 | OBRAJE | Quechua | 3 066 | 9 | 5 | 4 | 13 | 12 | 1 |
| 0008 | VISTA ALEGRE | Quechua | 3 163 | - | - | - | 1 | 1 | - |
| 0009 | UYO | Quechua | 3 161 | - | - | - | 1 | 1 | - |
| 0010 | HUACA CORRAL | Suni | 3 835 | - | - | - | 6 | 6 | - |
| 0011 | PASHPA | Quechua | 3 125 | 2 | 1 | 1 | 3 | 3 | - |
| 0012 | PACRA | Quechua | 3 443 | - | - | - | 1 | 1 | - |
| 0013 | FLORIDA | Quechua | 3 031 | - | - | - | 2 | 2 | - |
| 0014 | CHINCHUPUQUIO | Quechua | 3 147 | 15 | 6 | 9 | 8 | 7 | 1 |
| 0015 | CANCHAYOC | Quechua | 2 922 | - | - | - | 1 | 1 | - |
| 0016 | COMUN | Quechua | 3 202 | 2 | 1 | 1 | 1 | 1 | - |
| 0018 | PAMPA DE LAMPAS ALTO (YANAMARCA) | Puna | 4 103 | 93 | 69 | 24 | 16 | 16 | - |
| 0019 | HUANCAR | Puna | 4 047 | 1 | 1 | - | 3 | 3 | - |
| 0022 | RUMICHACA | Suni | 3 505 | - | - | - | 1 | 1 | - |
| 0027 | CHACLAPATA | Suni | 3 782 | 1 | 1 | - | 2 | 2 | - |
| 0028 | MUCHIQUIPATA | Suni | 3 856 | - | - | - | 1 | 1 | - |
| 0029 | CHAQUISHCA (CHAQUIS) | Quechua | 3 426 | - | - | - | 1 | 1 | - |
| 0030 | PANCAL | Suni | 3 807 | 5 | 4 | 1 | 7 | 7 | - |
| 0031 | MATARA | Suni | 3 933 | 10 | 6 | 4 | 6 | 6 | - |
| 0032 | HUANCACOCHA | Suni | 3 892 | 4 | 3 | 1 | 4 | 4 | - |
| 0033 | PAPUM | Suni | 3 759 | - | - | - | 1 | 1 | - |
| 0034 | CUSPON | Quechua | 3 042 | 52 | 32 | 20 | 40 | 40 | - |
| 0035 | TUPUCANCHA | Puna | 4 174 | - | - | - | 3 | 3 | - |
| 0036 | JACHIRAGRA | Puna | 4 160 | 6 | 2 | 4 | 3 | 3 | - |
| 0037 | TOCA | Puna | 4 334 | 4 | 1 | 3 | 1 | 1 | - |
| 0038 | PACHACHACA(PACHAPAKI) | Puna | 4 081 | 3 | 1 | 2 | 2 | 2 | - |
| 0039 | LAMOG | Puna | 4 166 | 3 | 2 | 1 | 2 | 2 | - |
| 0040 | RANRASH | Puna | 4 157 | - | - | - | 1 | 1 | - |
| 0041 | ACASH | Suni | 3 876 | - | - | - | 1 | 1 | - |
| 0042 | UPAYACU | Suni | 3 737 | 2 | 1 | 1 | 1 | 1 | - |
| 0044 | COLLARPACCHA | Suni | 3 927 | - | - | - | 2 | 2 | - |
| 0045 | TANAZ | Puna | 4 091 | 2 | 1 | 1 | 3 | 3 | - |
| 0046 | TORREPATA | Suni | 3 919 | 1 | - | 1 | 1 | 1 | - |
| 0047 | SULIN | Suni | 3 723 | - | - | - | 1 | 1 | - |
| 0050 | MATARACOCHA | Puna | 4 019 | - | - | - | 1 | 1 | - |
| 0051 | PARAPARA | Puna | 4 029 | 4 | 3 | 1 | 2 | 2 | - |
| 0052 | RACRAN | Quechua | 3 468 | - | - | - | 3 | 3 | - |
| 0075 | MESAPAMPA | Puna | 4 023 | 15 | 4 | 11 | 20 | 20 | - |
| 0078 | JONASH | Puna | 4 054 | 3 | 1 | 2 | 2 | 2 | - |
| 0079 | GOSUPAMPA | Quechua | 3 082 | 2 | 1 | 1 | 5 | 2 | 3 |
| 0080 | QUICHUA | Quechua | 3 238 | - | - | - | 1 | - | 1 |
| 0081 | SHAPASH | Suni | 3 562 | - | - | - | 1 | - | 1 |
| 0082 | CUSHISH | Puna | 4 227 | - | - | - | 1 | 1 | - |
| 0083 | BUENA VISTA SHULCAJATO | Puna | 4 198 | 2 | 1 | 1 | 1 | 1 | - |
| 0084 | CHIVES | Quechua | 3 304 | - | - | - | 1 | 1 | - |
| 0090 | CATPISH | Puna | 4 066 | - | - | - | 2 | 2 | - |
| 0092 | CINCAUCRO | Suni | 3 866 | - | - | - | 1 | 1 | - |
| 0093 | COCHAPATA | Quechua | 3 422 | 1 | - | 1 | 1 | 1 | - |
| 0094 | HUALLAPALPA | Suni | 3 999 | - | - | - | 2 | 2 | - |
| 0095 | HUANTURMA | Puna | 4 051 | - | - | - | 1 | 1 | - |
| 0096 | JARACOTO | Puna | 4 055 | - | - | - | 1 | 1 | - |
| 0097 | MISHAY ALTO | Quechua | 3 453 | - | - | - | 3 | 3 | - |
| 0098 | SICLAPATA | Suni | 3 903 | - | - | - | 2 | 2 | - |
| 0099 | SULCAJAPANA | Quechua | 3 499 | - | - | - | 2 | 2 | - |
| **020502** | **DISTRITO ABELARDO PARDO LEZAMETA** | | | **244** | **124** | **120** | **199** | **195** | **4** |
| 0001 | LLACLLA | Yunga marítima | 2 108 | 202 | 104 | 98 | 140 | 137 | 3 |
| 0002 | PUCTON ALTO | Quechua | 2 366 | - | - | - | 2 | 2 | - |
| 0003 | PUCTON BAJO | Quechua | 2 345 | - | - | - | 3 | 3 | - |

| CÓDIGO | CENTROS POBLADOS | REGIÓN NATURAL (según piso altitudinal) | ALTITUD (m s.n.m.) | POBLACIÓN CENSADA | | | VIVIENDAS PARTICULARES | | |
|---|---|---|---|---|---|---|---|---|---|
| | | | | Total | Hombre | Mujer | Total | Ocupadas 1/ | Desocu-padas |
| 0004 | YANAYACU | Yunga marítima | 2 153 | - | - | - | 1 | 1 | - |
| 0005 | CUSI | Yunga marítima | 2 254 | 40 | 19 | 21 | 43 | 42 | 1 |
| 0006 | YANAJIRCA | Yunga marítima | 2 172 | 2 | 1 | 1 | 2 | 2 | - |
| 0007 | HACIENDA | Yunga marítima | 2 034 | - | - | - | 1 | 1 | - |
| 0008 | PEDREGAL | Yunga marítima | 2 066 | - | - | - | 1 | 1 | - |
| 0009 | REMATE | Yunga marítima | 2 009 | - | - | - | 3 | 3 | - |
| 0010 | LA BANDA | Yunga marítima | 2 145 | - | - | - | 3 | 3 | - |
| **020503** | **DISTRITO ANTONIO RAYMONDI** | | | **994** | **482** | **512** | **664** | **624** | **40** |
| 0001 | RAQUIA | Yunga marítima | 2 139 | 344 | 158 | 186 | 198 | 179 | 19 |
| 0002 | CORICOTO | Yunga marítima | 1 929 | 9 | 4 | 5 | 8 | 8 | - |
| 0003 | APAC | Yunga marítima | 2 098 | 92 | 41 | 51 | 82 | 78 | 4 |
| 0005 | UCRUP BAJO | Yunga marítima | 2 295 | 13 | 7 | 6 | 9 | 9 | - |
| 0006 | PARAISO | Yunga marítima | 2 287 | 23 | 15 | 8 | 9 | 9 | - |
| 0007 | POMAY | Yunga marítima | 1 524 | 78 | 42 | 36 | 51 | 50 | 1 |
| 0009 | MALLAO | Quechua | 2 439 | 63 | 31 | 32 | 35 | 35 | - |
| 0010 | PAMPOMAS | Quechua | 2 498 | 27 | 16 | 11 | 29 | 29 | - |
| 0011 | HUINMA | Quechua | 3 000 | - | - | - | 1 | 1 | - |
| 0012 | YUCUPUN | Quechua | 2 739 | 14 | 6 | 8 | 4 | 4 | - |
| 0014 | LLACUY | Quechua | 2 874 | 1 | - | 1 | 1 | 1 | - |
| 0015 | CHAMANA | Yunga marítima | 1 402 | 76 | 38 | 38 | 24 | 24 | - |
| 0016 | YAMOR (YAMOR PUEBLO NUEVO) | Quechua | 3 040 | 140 | 69 | 71 | 119 | 103 | 16 |
| 0018 | JARACHACRA | Quechua | 2 422 | 84 | 38 | 46 | 66 | 66 | - |
| 0028 | TICLLA | Quechua | 2 592 | 24 | 13 | 11 | 8 | 8 | - |
| 0029 | CUTATAMBO | Yunga marítima | 1 718 | 4 | 3 | 1 | 5 | 5 | - |
| 0030 | OKURUNI | Quechua | 2 438 | - | - | - | 5 | 5 | - |
| 0031 | CONTADERA | Quechua | 3 064 | - | - | - | 5 | 5 | - |
| 0032 | PUCLLA | Quechua | 2 710 | 2 | 1 | 1 | 5 | 5 | - |
| **020504** | **DISTRITO AQUIA** | | | **2 062** | **1 034** | **1 028** | **1 284** | **1 103** | **181** |
| 0001 | AQUIA | Quechua | 3 356 | 599 | 290 | 309 | 377 | 297 | 80 |
| 0002 | ANTACALLANGA | Puna | 4 285 | 2 | 1 | 1 | 1 | 1 | - |
| 0004 | PINCULLO | Puna | 4 291 | 4 | 1 | 3 | 1 | 1 | - |
| 0005 | PUTACA GRANDE | Puna | 4 292 | 2 | 1 | 1 | 1 | 1 | - |
| 0006 | HUAYANCANCHA | Puna | 4 223 | 1 | 1 | - | 1 | 1 | - |
| 0007 | HUARA PASCA | Puna | 4 250 | 2 | 1 | 1 | 1 | 1 | - |
| 0009 | APARIPASHGA | Puna | 4 230 | 1 | 1 | - | 1 | 1 | - |
| 0010 | CAJON RAGRA | Puna | 4 464 | 4 | 1 | 3 | 1 | 1 | - |
| 0012 | PICCHA PACCHA | Puna | 4 258 | 1 | 1 | - | 1 | 1 | - |
| 0013 | LACSHA | Suni | 3 889 | - | - | - | 1 | 1 | - |
| 0014 | CAPIASH | Puna | 4 235 | - | - | - | 1 | 1 | - |
| 0015 | HORNOWAIN (USHNO WAIN) | Puna | 4 238 | - | - | - | 1 | 1 | - |
| 0016 | ISCO | Suni | 3 730 | 1 | - | 1 | 1 | 1 | - |
| 0018 | CHAUPICORRAL | Suni | 3 786 | - | - | - | 1 | 1 | - |
| 0019 | CHAUPICHIRA | Suni | 3 785 | 1 | 1 | - | 1 | 1 | - |
| 0020 | CHIRA | Suni | 3 787 | 2 | 1 | 1 | 1 | 1 | - |
| 0021 | PACHAPAQUI | Suni | 3 920 | 501 | 242 | 259 | 291 | 248 | 43 |
| 0022 | PACHAPAQUI | Suni | 3 934 | 10 | 6 | 4 | 5 | 5 | - |
| 0023 | PUTACA CHICA | Suni | 3 798 | - | - | - | 2 | 2 | - |
| 0024 | QUITQUIT | Puna | 4 019 | - | - | - | 2 | 2 | - |
| 0025 | CANCHAHUAYI | Suni | 3 886 | - | - | - | 1 | 1 | - |
| 0026 | CARCARRILLO | Suni | 3 822 | - | - | - | 2 | 2 | - |
| 0027 | TALLENGA | Suni | 3 654 | 8 | 3 | 5 | 3 | 3 | - |
| 0028 | SANTA ROSA | Suni | 3 847 | 100 | 46 | 54 | 80 | 75 | 5 |
| 0029 | CRUZ PUNTA | Suni | 3 685 | - | - | - | 1 | 1 | - |
| 0030 | PATA CORRAL | Suni | 3 607 | - | - | - | 1 | 1 | - |
| 0031 | SUYAN | Suni | 3 806 | 55 | 30 | 25 | 65 | 58 | 7 |
| 0032 | HUANCA | Suni | 3 631 | - | - | - | 1 | 1 | - |
| 0033 | TINGO | Suni | 3 872 | - | - | - | 1 | 1 | - |

| CÓDIGO | CENTROS POBLADOS | REGIÓN NATURAL (según piso altitudinal) | ALTITUD (m s.n.m.) | POBLACIÓN CENSADA | | | VIVIENDAS PARTICULARES | | |
|---|---|---|---|---|---|---|---|---|---|
| | | | | Total | Hombre | Mujer | Total | Ocupadas 1/ | Desocu-padas |
| 0034 | CULUCHACA | Suni | 3 612 | - | - | - | 1 | 1 | - |
| 0035 | GACHICUTA | Suni | 3 787 | - | - | - | 1 | - | 1 |
| 0036 | AGUASCOCHA | Puna | 4 361 | - | - | - | 2 | 2 | - |
| 0037 | YANACOCHA | Suni | 3 987 | 1 | - | 1 | 1 | 1 | - |
| 0038 | SALHUARAGRA | Suni | 3 987 | - | - | - | 1 | 1 | - |
| 0039 | URANYACU | Suni | 3 925 | 120 | 61 | 59 | 72 | 68 | 4 |
| 0041 | LA LIBERTAD | Suni | 3 512 | - | - | - | 1 | - | 1 |
| 0042 | GAYANCANCHA | Suni | 3 696 | 2 | 1 | 1 | 2 | 1 | 1 |
| 0043 | URURUPSHA | Suni | 3 988 | - | - | - | 1 | 1 | - |
| 0044 | QUERURAGRA | Suni | 3 989 | 4 | 1 | 3 | 3 | 2 | 1 |
| 0045 | PACARENCA | Suni | 3 532 | 102 | 40 | 62 | 61 | 60 | 1 |
| 0046 | HUAGRIN | Suni | 3 890 | - | - | - | 1 | 1 | - |
| 0047 | VISTA ALEGRE | Suni | 3 871 | 30 | 8 | 22 | 22 | 22 | - |
| 0048 | SAN MIGUEL | Suni | 3 822 | 31 | 15 | 16 | 11 | 11 | - |
| 0049 | VILLANUEVA | Suni | 3 853 | 41 | 20 | 21 | 38 | 20 | 18 |
| 0050 | JARASH | Suni | 3 905 | - | - | - | 1 | 1 | - |
| 0051 | QUINCHAPATA | Suni | 3 780 | - | - | - | 1 | - | 1 |
| 0053 | SHALANGA | Suni | 3 594 | - | - | - | 1 | 1 | - |
| 0054 | RAMPON | Quechua | 3 452 | - | - | - | 1 | 1 | - |
| 0055 | PACHI | Quechua | 3 356 | - | - | - | 2 | 2 | - |
| 0056 | MOJON | Puna | 4 262 | 21 | 15 | 6 | 6 | 5 | 1 |
| 0057 | SHAGPASH | Suni | 3 776 | - | - | - | 1 | 1 | - |
| 0058 | SANCA | Suni | 3 975 | 6 | 2 | 4 | 6 | 6 | - |
| 0059 | GOYALMACHAY | Suni | 3 844 | - | - | - | 1 | 1 | - |
| 0060 | MAREY CANCHA | Puna | 4 231 | 1 | 1 | - | 1 | 1 | - |
| 0061 | OCUPAMPA | Suni | 3 606 | - | - | - | 1 | 1 | - |
| 0064 | ESTABLO (TAMBO) | Suni | 3 616 | 6 | 3 | 3 | 4 | 4 | - |
| 0066 | GONASHIN | Suni | 3 900 | - | - | - | 2 | 2 | - |
| 0067 | RANRASH | Puna | 4 164 | 3 | 2 | 1 | 1 | 1 | - |
| 0069 | ISCU | Suni | 3 838 | 2 | 1 | 1 | 1 | 1 | - |
| 0070 | CUCHIS | Suni | 3 863 | - | - | - | 1 | 1 | - |
| 0071 | CULUPACCHA | Suni | 3 844 | - | - | - | 1 | - | 1 |
| 0072 | CHINI | Puna | 4 234 | - | - | - | 1 | 1 | - |
| 0073 | HUACURIOJ | Puna | 4 265 | 1 | 1 | - | 1 | 1 | - |
| 0074 | RACRACHACA | Suni | 3 517 | 309 | 197 | 112 | 109 | 100 | 9 |
| 0075 | ROGOBOTIJA | Puna | 4 292 | 1 | - | 1 | 1 | 1 | - |
| 0076 | REGRISCUTA | Puna | 4 362 | 2 | 1 | 1 | 1 | 1 | - |
| 0077 | MULAHUATANAN | Suni | 3 845 | 3 | 1 | 2 | 1 | 1 | - |
| 0078 | PURPUQUIO | Suni | 3 886 | - | - | - | 1 | 1 | - |
| 0079 | LLAGUIR | Suni | 3 886 | 2 | 1 | 1 | 1 | 1 | - |
| 0080 | HILAUNIOJ | Suni | 3 850 | - | - | - | 1 | - | 1 |
| 0081 | YURAC CORRAL | Suni | 3 859 | - | - | - | 1 | 1 | - |
| 0082 | PUNTA CORRAL | Suni | 3 862 | - | - | - | 1 | - | 1 |
| 0083 | WISAPATA | Suni | 3 826 | - | - | - | 1 | 1 | - |
| 0084 | CUNUC | Suni | 3 989 | 1 | 1 | - | 1 | 1 | - |
| 0085 | TUNA CANCHA | Puna | 4 306 | 4 | 1 | 3 | 3 | 3 | - |
| 0086 | MINAPATA | Puna | 4 159 | 1 | 1 | - | 2 | 2 | - |
| 0087 | COLGASH | Puna | 4 022 | - | - | - | 1 | 1 | - |
| 0088 | BETILLA | Puna | 4 038 | 4 | 2 | 2 | 3 | 3 | - |
| 0089 | CARA | Puna | 4 048 | 15 | 6 | 9 | 10 | 10 | - |
| 0090 | CAHUIMACHAY | Suni | 3 706 | - | - | - | 1 | 1 | - |
| 0091 | LUYCHUS | Suni | 3 990 | 3 | 2 | 1 | 2 | 2 | - |
| 0092 | COCHAPATA | Suni | 3 822 | - | - | - | 1 | 1 | - |
| 0094 | CUNYA CUNYA | Suni | 3 842 | - | - | - | 1 | 1 | - |
| 0095 | PUTGA | Suni | 3 780 | 5 | 3 | 2 | 1 | 1 | - |
| 0096 | JECNA | Suni | 3 848 | - | - | - | 1 | 1 | - |
| 0098 | GESHGUI | Suni | 3 875 | 1 | 1 | - | 1 | 1 | - |
| 0099 | SHUPROPATA | Yunga marítima | 839 | - | - | - | 1 | 1 | - |
| 0100 | YACUMUACHANGA | Puna | 4 139 | 10 | 4 | 6 | 3 | 3 | - |
| 0101 | HUISHLAY | Puna | 4 114 | - | - | - | 1 | - | 1 |
| 0102 | RIWINA | Suni | 3 781 | - | - | - | 2 | - | 2 |

| CÓDIGO | CENTROS POBLADOS | REGIÓN NATURAL (según piso altitudinal) | ALTITUD (m s.n.m.) | POBLACIÓN CENSADA | | | VIVIENDAS PARTICULARES | | |
|---|---|---|---|---|---|---|---|---|---|
| | | | | Total | Hombre | Mujer | Total | Ocupadas 1/ | Desocu-padas |
| 0103 | YANAGARCU | Puna | 4 214 | 2 | 1 | 1 | 1 | 1 | - |
| 0104 | SUPEJ | Puna | 4 250 | 2 | 1 | 1 | 1 | 1 | - |
| 0105 | PUNCU | Puna | 4 219 | - | - | - | 1 | 1 | - |
| 0106 | TUCUHUAGANAN | Puna | 4 220 | - | - | - | 1 | 1 | - |
| 0107 | GAS GAS | Puna | 4 162 | - | - | - | 1 | 1 | - |
| 0108 | MISHAPAJSHA | Suni | 3 754 | - | - | - | 1 | 1 | - |
| 0109 | MESA PATA | Suni | 3 782 | - | - | - | 1 | 1 | - |
| 0110 | PALTA GALAN | Suni | 3 782 | - | - | - | 1 | 1 | - |
| 0111 | OGUPAMPA | Suni | 3 782 | - | - | - | 1 | 1 | - |
| 0112 | TOMA | Suni | 3 814 | - | - | - | 3 | 3 | - |
| 0113 | CHAUPIHUAYI | Suni | 3 817 | - | - | - | 1 | 1 | - |
| 0114 | WISHCASH | Suni | 3 820 | - | - | - | 1 | 1 | - |
| 0115 | LAGUER PATA | Suni | 3 989 | - | - | - | 1 | 1 | - |
| 0116 | SHINUA CORRAL | Suni | 3 934 | - | - | - | 1 | - | 1 |
| 0117 | RODEO | Suni | 3 908 | - | - | - | 1 | - | 1 |
| 0119 | HUEJWI | Puna | 4 159 | - | - | - | 1 | 1 | - |
| 0120 | HUAGRUPAMPA | Suni | 3 888 | 8 | 2 | 6 | 4 | 4 | - |
| 0121 | HATUN BUENA VISTA | Puna | 4 241 | - | - | - | 1 | 1 | - |
| 0122 | BAY PASS | Suni | 3 631 | 11 | 5 | 6 | 3 | 3 | - |
| 0125 | RAGA PAMPA | Suni | 3 695 | 1 | 1 | - | 1 | 1 | - |
| 0126 | PAMPA WAYI | Puna | 4 208 | 4 | 2 | 2 | 1 | 1 | - |
| 0127 | AGUCANCHA | Puna | 4 257 | 2 | 1 | 1 | 1 | 1 | - |
| 0128 | PILA PUQUIO | Puna | 4 391 | 2 | 1 | 1 | 1 | 1 | - |
| 0129 | REGRISHPAMPA | Puna | 4 251 | 3 | 1 | 2 | 1 | 1 | - |
| 0130 | SHAUCA | Puna | 4 469 | 1 | - | 1 | 1 | 1 | - |
| **020505** | **DISTRITO CAJACAY** | | | **1 677** | **939** | **738** | **879** | **868** | **11** |
| 0001 | CAJACAY | Quechua | 2 616 | 671 | 363 | 308 | 434 | 425 | 9 |
| 0002 | PUQUIOYACU | Quechua | 2 961 | 13 | 10 | 3 | 9 | 9 | - |
| 0003 | CASHACOTO | Suni | 3 781 | - | - | - | 2 | 2 | - |
| 0004 | QUENUAPATA | Suni | 3 842 | - | - | - | 1 | 1 | - |
| 0006 | VINUC | Quechua | 2 806 | 32 | 19 | 13 | 14 | 14 | - |
| 0007 | SHILLPO | Quechua | 2 515 | 10 | 6 | 4 | 5 | 5 | - |
| 0008 | QUITAP | Quechua | 3 141 | - | - | - | 1 | 1 | - |
| 0009 | SEQUESPAMPA | Quechua | 3 447 | 201 | 113 | 88 | 79 | 79 | - |
| 0011 | RAMADA | Quechua | 2 329 | 10 | 7 | 3 | 7 | 7 | - |
| 0012 | COLCA | Yunga marítima | 2 203 | 201 | 106 | 95 | 75 | 75 | - |
| 0013 | UÑUSH | Quechua | 2 349 | 5 | 4 | 1 | 3 | 3 | - |
| 0015 | AHUAYANCA | Suni | 3 769 | 6 | 5 | 1 | 4 | 4 | - |
| 0016 | CHUPANCAYAN | Suni | 3 632 | 5 | 4 | 1 | 2 | 2 | - |
| 0017 | ILLAU | Suni | 3 929 | 2 | 1 | 1 | 1 | 1 | - |
| 0018 | SANTA ROSA | Suni | 3 514 | 320 | 162 | 158 | 125 | 124 | 1 |
| 0019 | HUAMARQUIN | Suni | 3 682 | 5 | 2 | 3 | 3 | 3 | - |
| 0020 | CARHUAC | Puna | 4 275 | 5 | 2 | 3 | 3 | 3 | - |
| 0021 | UMAS | Quechua | 3 410 | - | - | - | 2 | 2 | - |
| 0022 | HUAROSIMPA | Quechua | 2 623 | 8 | 4 | 4 | 9 | 9 | - |
| 0023 | GARBANZO PAMPA | Suni | 3 614 | - | - | - | 2 | 2 | - |
| 0024 | MAYUCANCHA | Suni | 3 629 | - | - | - | 5 | 5 | - |
| 0025 | CACHIRPAYOC | Suni | 3 851 | 52 | 25 | 27 | 31 | 31 | - |
| 0026 | TEJAWAYI | Suni | 3 754 | 2 | 2 | - | 2 | 2 | - |
| 0027 | CUTATINYA | Puna | 4 032 | 3 | 2 | 1 | 1 | 1 | - |
| 0028 | TINYA | Suni | 3 911 | - | - | - | 1 | 1 | - |
| 0029 | CAMAQUISHQUI | Suni | 3 836 | 2 | 2 | - | 3 | 3 | - |
| 0030 | POQUIPAMPA | Suni | 3 701 | - | - | - | 1 | 1 | - |
| 0033 | PAMPACANCHA | Puna | 4 300 | 1 | 1 | - | 1 | 1 | - |
| 0034 | HUARCO | Puna | 4 443 | 84 | 73 | 11 | 1 | 1 | - |
| 0035 | MULLICOTO | Quechua | 2 833 | - | - | - | 3 | 3 | - |
| 0036 | LAMRASH PAMPA | Quechua | 2 799 | 1 | - | 1 | 3 | 3 | - |
| 0037 | GOCHA PUNTA | Quechua | 2 862 | - | - | - | 2 | 2 | - |
| 0038 | MOYAPATA | Puna | 4 162 | 4 | 2 | 2 | 1 | 1 | - |

| CÓDIGO | CENTROS POBLADOS | REGIÓN NATURAL (según piso altitudinal) | ALTITUD (m s.n.m.) | POBLACIÓN CENSADA | | | VIVIENDAS PARTICULARES | | |
|---|---|---|---|---|---|---|---|---|---|
| | | | | Total | Hombre | Mujer | Total | Ocupadas 1/ | Desocu-padas |
| 0041 | MATA | Puna | 4 439 | - | - | - | 1 | 1 | - |
| 0043 | VADO | Puna | 4 107 | - | - | - | 1 | - | 1 |
| 0044 | CARANCAYOC | Quechua | 2 483 | 3 | 3 | - | 3 | 3 | - |
| 0045 | TAPACOCHA | Quechua | 3 010 | 3 | 2 | 1 | 4 | 4 | - |
| 0046 | PISHANTAC | Quechua | 2 377 | 1 | 1 | - | 2 | 2 | - |
| 0047 | PAUCAR | Yunga marítima | 2 272 | 5 | 3 | 2 | 5 | 5 | - |
| 0048 | CARI | Quechua | 2 706 | - | - | - | 2 | 2 | - |
| 0050 | ONJA | Quechua | 2 696 | - | - | - | 1 | 1 | - |
| 0054 | JIRCANCANCHA | Puna | 4 342 | - | - | - | 1 | 1 | - |
| 0057 | IBARRA | Suni | 3 873 | 12 | 11 | 1 | 8 | 8 | - |
| 0058 | CONDOR PATA | Suni | 3 826 | 4 | 1 | 3 | 2 | 2 | - |
| 0060 | MOLINO | Suni | 3 755 | - | - | - | 1 | 1 | - |
| 0061 | PUCRUPACA | Puna | 4 058 | - | - | - | 2 | 2 | - |
| 0065 | PACSAPATA | Puna | 4 031 | - | - | - | 1 | 1 | - |
| 0066 | MUTUMACHE | Puna | 4 519 | - | - | - | 1 | 1 | - |
| 0068 | PUNTA | Quechua | 2 465 | 6 | 3 | 3 | 8 | 8 | - |
| **020506** | **DISTRITO CANIS** | | | **312** | **167** | **145** | **229** | **199** | **30** |
| 0001 | CANIS | Quechua | 2 465 | 301 | 162 | 139 | 189 | 170 | 19 |
| 0002 | PACOCHA | Quechua | 3 390 | 11 | 5 | 6 | 31 | 22 | 9 |
| 0004 | RURUC | Quechua | 3 297 | - | - | - | 1 | 1 | - |
| 0005 | COCA | Yunga marítima | 2 110 | - | - | - | 2 | 1 | 1 |
| 0006 | CUCHCO | Quechua | 2 528 | - | - | - | 3 | 3 | - |
| 0007 | YAURIPAMPA | Quechua | 3 218 | - | - | - | 1 | - | 1 |
| 0008 | SAN ANDRES | Quechua | 2 585 | - | - | - | 2 | 2 | - |
| **020507** | **DISTRITO COLQUIOC** | | | **2 313** | **1 191** | **1 122** | **748** | **655** | **93** |
| 0001 | CHASQUITAMBO | Yunga marítima | 772 | 1 661 | 892 | 769 | 505 | 418 | 87 |
| 0002 | LLAMA RUMI | Yunga marítima | 1 104 | 139 | 57 | 82 | 37 | 37 | - |
| 0004 | HORNILLO | Yunga marítima | 995 | 120 | 59 | 61 | 29 | 29 | - |
| 0005 | SHIHUAY | Yunga marítima | 929 | 26 | 13 | 13 | 12 | 9 | 3 |
| 0009 | HUANAVANA | Yunga marítima | 838 | 4 | 3 | 1 | 3 | 3 | - |
| 0010 | TRES CRUCES | Yunga marítima | 810 | 23 | 9 | 14 | 7 | 7 | - |
| 0011 | CORIHUANCA | Yunga marítima | 1 241 | 19 | 6 | 13 | 7 | 7 | - |
| 0012 | LLAMPA | Yunga marítima | 1 446 | 190 | 89 | 101 | 54 | 53 | 1 |
| 0013 | PORTADA | Yunga marítima | 1 242 | 3 | 1 | 2 | 4 | 4 | - |
| 0014 | COLQUIOC | Yunga marítima | 1 148 | 20 | 10 | 10 | 12 | 11 | 1 |
| 0015 | PACAC | Yunga marítima | 1 212 | - | - | - | 3 | 3 | - |
| 0016 | SHINQUIPAMPA | Yunga marítima | 1 269 | 16 | 9 | 7 | 15 | 15 | - |
| 0017 | PILLACAYOC | Yunga marítima | 1 320 | 5 | 3 | 2 | 6 | 6 | - |
| 0018 | ASTUBAMBA | Yunga marítima | 1 128 | 9 | 4 | 5 | 4 | 4 | - |
| 0020 | QUETAN | Yunga marítima | 1 070 | - | - | - | 3 | 3 | - |
| 0023 | CORMAS | Yunga marítima | 961 | - | - | - | 4 | 4 | - |
| 0024 | PATUP | Yunga marítima | 944 | - | - | - | 2 | 2 | - |
| 0025 | SANTA ROSA | Yunga marítima | 858 | 1 | 1 | - | 5 | 5 | - |
| 0026 | CARAPUNCO | Yunga marítima | 724 | 62 | 27 | 35 | 18 | 18 | - |
| 0032 | CAJAMACHAY | Yunga marítima | 1 590 | 9 | 4 | 5 | 4 | 3 | 1 |
| 0033 | CALLUN | Yunga marítima | 895 | 1 | 1 | - | 3 | 3 | - |
| 0034 | JULCAN | Yunga marítima | 803 | 2 | 1 | 1 | 4 | 4 | - |
| 0038 | CRUSIRCAN | Yunga marítima | 1 126 | 3 | 2 | 1 | 3 | 3 | - |
| 0039 | COYARCACA | Yunga marítima | 854 | - | - | - | 3 | 3 | - |
| 0040 | TRES PIEDRAS | Yunga marítima | 1 076 | - | - | - | 1 | 1 | - |
| **020508** | **DISTRITO HUALLANCA** | | | **6 468** | **3 366** | **3 102** | **1 933** | **1 812** | **121** |
| 0001 | HUALLANCA | Suni | 3 563 | 5 064 | 2 463 | 2 601 | 1 419 | 1 349 | 70 |
| 0002 | AÑAS PATA | Puna | 4 047 | 2 | 1 | 1 | 1 | 1 | - |
| 0004 | MONTIYOG | Suni | 3 815 | 4 | 3 | 1 | 3 | 3 | - |
| 0005 | TICTIRUMI | Suni | 3 846 | 3 | 2 | 1 | 2 | 2 | - |

| CÓDIGO | CENTROS POBLADOS | REGIÓN NATURAL (según piso altitudinal) | ALTITUD (m s.n.m.) | POBLACIÓN CENSADA | | | VIVIENDAS PARTICULARES | | |
|---|---|---|---|---|---|---|---|---|---|
| | | | | Total | Hombre | Mujer | Total | Ocupadas 1/ | Desocu-padas |
| 0006 | GALANNIOG | Suni | 3 758 | 32 | 15 | 17 | 8 | 8 | - |
| 0008 | RUMIRUMI | Puna | 4 144 | 6 | 2 | 4 | 1 | 1 | - |
| 0009 | ICHICRAGRA | Suni | 3 842 | 3 | 1 | 2 | 1 | 1 | - |
| 0010 | RIRPASH | Suni | 3 836 | 16 | 9 | 7 | 6 | 6 | - |
| 0011 | CHACUANTANA | Puna | 4 063 | 4 | 3 | 1 | 1 | 1 | - |
| 0012 | SANTA ROSA DE HUACHWA (HUACHWA) | Puna | 4 091 | 35 | 16 | 19 | 8 | 8 | - |
| 0013 | CARATO | Puna | 4 407 | - | - | - | 1 | 1 | - |
| 0014 | PAMPA DE ANDACHUPA | Suni | 3 574 | 12 | 6 | 6 | 6 | 4 | 2 |
| 0015 | 9 DE OCTUBRE | Suni | 3 561 | 10 | 6 | 4 | 6 | 5 | 1 |
| 0016 | RETAMA | Puna | 4 443 | 2 | 1 | 1 | 1 | 1 | - |
| 0017 | UTUTU PAMPA | Suni | 3 526 | 13 | 7 | 6 | 7 | 6 | 1 |
| 0018 | PUCARRAJU | Puna | 4 310 | 25 | 20 | 5 | 3 | 3 | - |
| 0019 | YANASHALLASH | Puna | 4 450 | 3 | 2 | 1 | 3 | 3 | - |
| 0022 | PALMADERA | Puna | 4 308 | 9 | 5 | 4 | 2 | 2 | - |
| 0023 | TORRES | Puna | 4 138 | 13 | 9 | 4 | 3 | 3 | - |
| 0024 | YANA UTUTO | Puna | 4 034 | 6 | 3 | 3 | 7 | 7 | - |
| 0025 | LLACUASH | Suni | 3 846 | 55 | 26 | 29 | 22 | 22 | - |
| 0026 | CORIAC | Suni | 3 830 | 6 | 4 | 2 | 9 | 9 | - |
| 0027 | TANASH HUAYI | Puna | 4 157 | 11 | 7 | 4 | 2 | 2 | - |
| 0029 | CHUSPIC | Puna | 4 097 | 19 | 9 | 10 | 8 | 8 | - |
| 0030 | HUANSALA | Puna | 4 033 | 437 | 399 | 38 | 1 | 1 | - |
| 0031 | SHULLANA(SHUYANA) | Suni | 3 770 | 2 | 2 | - | 3 | 3 | - |
| 0032 | PUTACA B | Suni | 3 938 | 9 | 7 | 2 | 8 | 8 | - |
| 0033 | SHUMACPAMPA | Quechua | 3 478 | 6 | 5 | 1 | 1 | 1 | - |
| 0034 | JIRCACANCHA | Suni | 3 947 | 9 | 5 | 4 | 3 | 3 | - |
| 0036 | PUTACA A | Suni | 3 935 | 9 | 3 | 6 | 4 | 3 | 1 |
| 0037 | YURAC RUMI | Suni | 3 952 | 3 | 2 | 1 | 3 | 3 | - |
| 0038 | MULLACARRAGRA | Suni | 3 899 | 11 | 5 | 6 | 7 | 7 | - |
| 0039 | RUNTU | Suni | 3 848 | 4 | 3 | 1 | 4 | 4 | - |
| 0040 | MATASH | Suni | 3 756 | - | - | - | 3 | 3 | - |
| 0041 | JATUN RAGRA | Puna | 4 049 | 1 | - | 1 | 1 | 1 | - |
| 0042 | HORNILLOS | Suni | 3 742 | 5 | 1 | 4 | 3 | 3 | - |
| 0043 | MARCANA | Puna | 4 182 | 2 | 2 | - | 3 | 3 | - |
| 0044 | ESCALON | Puna | 4 010 | 9 | 6 | 3 | 6 | 6 | - |
| 0045 | AYRAS | Suni | 3 796 | 4 | 3 | 1 | 3 | 3 | - |
| 0046 | CACHCA | Suni | 3 704 | 23 | 10 | 13 | 9 | 9 | - |
| 0047 | AZUL MINA | Puna | 4 076 | 39 | 20 | 19 | 14 | 14 | - |
| 0048 | CHOGORAGRA | Puna | 4 011 | 4 | 2 | 2 | 1 | 1 | - |
| 0050 | HUANCAYOG | Puna | 4 048 | 4 | 1 | 3 | 1 | 1 | - |
| 0051 | HUAGRAHUAIN | Suni | 3 865 | 1 | 1 | - | 3 | 3 | - |
| 0052 | CHUPA | Suni | 3 958 | 2 | - | 2 | 3 | 3 | - |
| 0053 | SHIRICANCHA | Suni | 3 914 | 2 | 1 | 1 | 1 | 1 | - |
| 0054 | CUSHURO | Puna | 4 216 | 12 | 6 | 6 | 3 | 3 | - |
| 0055 | COLLA | Puna | 4 151 | 7 | 5 | 2 | 9 | 9 | - |
| 0056 | LAGCHI | Suni | 3 965 | 1 | 1 | - | 1 | 1 | - |
| 0057 | VISCASCANCHA | Puna | 4 026 | - | - | - | 2 | 2 | - |
| 0058 | GOCHAHUAIN | Suni | 3 992 | 3 | 1 | 2 | 6 | 6 | - |
| 0059 | CHIURUCO | Suni | 3 991 | 11 | 4 | 7 | 17 | 17 | - |
| 0060 | TANASHPATA | Puna | 4 117 | 3 | 2 | 1 | 3 | 3 | - |
| 0061 | ICHIGMONTE | Puna | 4 020 | 1 | - | 1 | 3 | 2 | 1 |
| 0062 | CASACANCHA | Puna | 4 013 | 3 | 1 | 2 | 4 | 4 | - |
| 0063 | COLLOTA GRANDE | Puna | 4 263 | 1 | - | 1 | 1 | 1 | - |
| 0064 | YURACCOCHA | Puna | 4 302 | - | - | - | 2 | 2 | - |
| 0065 | ISPAC(ISHPAC) | Puna | 4 200 | - | - | - | 3 | 3 | - |
| 0066 | PUCARRODEO | Puna | 4 034 | - | - | - | 2 | 2 | - |
| 0067 | GASHAG(GASAC) | Puna | 4 134 | - | - | - | 1 | 1 | - |
| 0068 | PATOCOCHA | Puna | 4 223 | 1 | - | 1 | 1 | 1 | - |
| 0069 | BUENAVISTA | Puna | 4 394 | 6 | 4 | 2 | 9 | 9 | - |
| 0070 | CAYRENGA | Puna | 4 345 | 1 | - | 1 | 3 | 2 | 1 |
| 0071 | RANRRACANCHA | Puna | 4 408 | 3 | 2 | 1 | 2 | 2 | - |
| 0072 | HUAYTA PALLAC | Puna | 4 226 | - | - | - | 2 | 2 | - |

| CÓDIGO | CENTROS POBLADOS | REGIÓN NATURAL (según piso altitudinal) | ALTITUD (m s.n.m.) | POBLACIÓN CENSADA | | | VIVIENDAS PARTICULARES | | |
|---|---|---|---|---|---|---|---|---|---|
| | | | | Total | Hombre | Mujer | Total | Ocupadas 1/ | Desocu-padas |
| 0073 | ANCOPALCA | Puna | 4 357 | - | - | - | 2 | 2 | - |
| 0074 | PAMPACANCHA | Puna | 4 258 | 3 | 2 | 1 | 2 | 2 | - |
| 0075 | JATUN RAGRA | Suni | 3 968 | 8 | 4 | 4 | 2 | 2 | - |
| 0076 | MITUVADO | Suni | 3 593 | 15 | 7 | 8 | 5 | 5 | - |
| 0077 | LLUCO | Suni | 3 647 | - | - | - | 2 | - | 2 |
| 0078 | YANAPACCHA | Puna | 4 094 | - | - | - | 1 | - | 1 |
| 0079 | RODEOPAMPA | Puna | 4 083 | 9 | 5 | 4 | 1 | 1 | - |
| 0080 | UCHUCU GRANDE | Puna | 4 203 | 8 | 4 | 4 | 1 | 1 | - |
| 0081 | LLAMA CORAL | Puna | 4 164 | - | - | - | 1 | - | 1 |
| 0082 | WIRUSH | Puna | 4 180 | 5 | 2 | 3 | 1 | 1 | - |
| 0083 | SHUMAG RAGRA | Puna | 4 225 | - | - | - | 1 | - | 1 |
| 0084 | HUACACOCHA | Puna | 4 229 | - | - | - | 1 | - | 1 |
| 0085 | YANACOCHA | Puna | 4 259 | 1 | 1 | - | 4 | 1 | 3 |
| 0086 | JOGO | Puna | 4 166 | 3 | 2 | 1 | 1 | 1 | - |
| 0088 | COLLOTA | Puna | 4 047 | 4 | 3 | 1 | 2 | 1 | 1 |
| 0089 | YURAC RUMI | Puna | 4 233 | 5 | 2 | 3 | 2 | 2 | - |
| 0090 | BUEN RETIRO | Quechua | 3 486 | 2 | 1 | 1 | 2 | 2 | - |
| 0091 | CACHCAS | Suni | 3 697 | 2 | 1 | 1 | 1 | 1 | - |
| 0093 | YURAY PUQUIO( YURAC PUQUIO) | Suni | 3 931 | 15 | 9 | 6 | 7 | 7 | - |
| 0094 | GOCHAYOG | Suni | 3 864 | 26 | 10 | 16 | 11 | 11 | - |
| 0095 | CANCAL | Suni | 3 854 | - | - | - | 1 | - | 1 |
| 0096 | YUPANA | Suni | 3 989 | 9 | 5 | 4 | 3 | 3 | - |
| 0097 | WISHCA | Puna | 4 076 | - | - | - | 1 | - | 1 |
| 0098 | BRAMADERO | Suni | 3 996 | 56 | 25 | 31 | 18 | 18 | - |
| 0099 | YARAGCOCHA(YURAGCOCHA) | Puna | 4 096 | - | - | - | 1 | - | 1 |
| 0100 | CARACANCHA | Suni | 3 883 | - | - | - | 1 | 1 | - |
| 0101 | CACHINA | Puna | 4 246 | - | - | - | 1 | - | 1 |
| 0102 | CHACOBAMBA(CHACUABAMBA) | Puna | 4 231 | 4 | 3 | 1 | 2 | 1 | 1 |
| 0103 | LIRIO | Suni | 3 702 | 6 | 2 | 4 | 4 | 2 | 2 |
| 0104 | TABLAGAGA | Puna | 4 292 | 1 | - | 1 | 2 | 2 | - |
| 0105 | GANTURAGRA | Suni | 3 853 | 1 | 1 | - | 1 | 1 | - |
| 0106 | TOROHUANUNGA | Puna | 4 116 | - | - | - | 1 | 1 | - |
| 0107 | VERDICANCHA | Puna | 4 059 | 12 | 8 | 4 | 4 | 3 | 1 |
| 0108 | COLLOTA CHICO | Suni | 3 952 | 5 | 2 | 3 | 3 | 3 | - |
| 0109 | CONTADERA | Puna | 4 079 | 4 | 1 | 3 | 1 | 1 | - |
| 0110 | ALTO PERU | Puna | 4 045 | 5 | 1 | 4 | 5 | 5 | - |
| 0111 | PARIACOTO | Suni | 3 816 | 13 | 6 | 7 | 6 | 6 | - |
| 0113 | UCRUCANCHA | Suni | 3 736 | 5 | 3 | 2 | 2 | 2 | - |
| 0117 | CHASHIN | Suni | 3 618 | 78 | 32 | 46 | 39 | 38 | 1 |
| 0119 | JATUN PATAC | Puna | 4 097 | 9 | 2 | 7 | 3 | 3 | - |
| 0120 | NAUPAMARCA | Suni | 3 947 | 5 | 3 | 2 | 3 | 2 | 1 |
| 0121 | PALCA | Suni | 3 816 | - | - | - | 1 | 1 | - |
| 0123 | COTAYCOCHA(CONTAYCOCHA) | Puna | 4 037 | 10 | 7 | 3 | 5 | 5 | - |
| 0125 | HUAPIPATA | Suni | 3 771 | 2 | 1 | 1 | 1 | 1 | - |
| 0127 | SOGOPATA(CHOGOPATA) | Suni | 3 997 | 7 | 3 | 4 | 1 | 1 | - |
| 0129 | RUKUJATO(RUCUJATO) | Suni | 3 903 | 9 | 4 | 5 | 4 | 4 | - |
| 0131 | CHOGORAGRA | Puna | 4 149 | 3 | 2 | 1 | 1 | 1 | - |
| 0132 | PUCA GAGA | Puna | 4 316 | 5 | 2 | 3 | 1 | 1 | - |
| 0133 | RANRAPATA | Suni | 3 917 | 7 | 5 | 2 | 2 | 2 | - |
| 0134 | NEGRO COCHA | Puna | 4 135 | 7 | 4 | 3 | 3 | 3 | - |
| 0135 | UTUTUCOCHA | Suni | 3 991 | 20 | 6 | 14 | 6 | 6 | - |
| 0136 | LAGUNA CHAQUICOCHA(CHAQUICOCHA) | Puna | 4 127 | 7 | 4 | 3 | 4 | 3 | 1 |
| 0137 | SHAPTO | Suni | 3 746 | 8 | 6 | 2 | 3 | 2 | 1 |
| 0139 | GESHGI | Puna | 4 078 | 2 | 1 | 1 | 1 | 1 | - |
| 0140 | SHIPAN | Suni | 3 825 | 5 | 3 | 2 | 2 | 2 | - |
| 0141 | CARNISGANAN(CARNISHANA) | Puna | 4 112 | - | - | - | 3 | - | 3 |
| 0143 | QUINUASH | Puna | 4 016 | 3 | 2 | 1 | 1 | 1 | - |
| 0144 | SHIRIPATA | Suni | 3 941 | 3 | 2 | 1 | 1 | 1 | - |
| 0146 | BANDERA PUQUIO | Suni | 3 768 | - | - | - | 1 | 1 | - |
| 0147 | CAJUN PUQUIO(CAJON PUQUIO) | Suni | 3 632 | 2 | 1 | 1 | 1 | 1 | - |
| 0148 | CUYOG | Suni | 3 671 | - | - | - | 2 | - | 2 |

| CÓDIGO | CENTROS POBLADOS | REGIÓN NATURAL (según piso altitudinal) | ALTITUD (m s.n.m.) | POBLACIÓN CENSADA | | | VIVIENDAS PARTICULARES | | |
|---|---|---|---|---|---|---|---|---|---|
| | | | | Total | Hombre | Mujer | Total | Ocupadas 1/ | Desocu-padas |
| 0149 | LEA PATAC(LAYA PATAC) | Suni | 3 684 | - | - | - | 2 | - | 2 |
| 0152 | ILLAURO | Suni | 3 918 | - | - | - | 1 | - | 1 |
| 0153 | MASUARAGRA | Puna | 4 105 | 1 | 1 | - | 1 | 1 | - |
| 0154 | PARASHAPATA | Suni | 3 900 | - | - | - | 1 | - | 1 |
| 0155 | PUYTUS(PUYTU) | Suni | 3 521 | - | - | - | 1 | - | 1 |
| 0156 | PUNCUPATAC | Suni | 3 544 | 2 | 1 | 1 | 3 | 1 | 2 |
| 0157 | PUNCHAU | Puna | 4 074 | - | - | - | 1 | 1 | - |
| 0162 | GIRCA CANCHA | Suni | 3 938 | - | - | - | 2 | - | 2 |
| 0163 | ALLISH PATA | Puna | 4 151 | 1 | 1 | - | 1 | 1 | - |
| 0164 | PACHA MACHAY | Puna | 4 124 | 1 | 1 | - | 1 | 1 | - |
| 0165 | GENUAY RAGRA | Puna | 4 259 | - | - | - | 1 | 1 | - |
| 0166 | CHOGO PATA | Puna | 4 161 | 4 | 3 | 1 | 1 | 1 | - |
| 0167 | RANGRA CANCHA | Suni | 3 836 | - | - | - | 1 | 1 | - |
| 0168 | JIRKAN WAI | Puna | 4 116 | 4 | 2 | 2 | 1 | 1 | - |
| 0169 | TORO MACHAI | Puna | 4 080 | 1 | 1 | - | 1 | 1 | - |
| 0170 | RANGRA CUCHU | Puna | 4 112 | 1 | - | 1 | 2 | 2 | - |
| 0171 | MILPO | Puna | 4 163 | 23 | 20 | 3 | 1 | 1 | - |
| 0172 | PACCHA PATA | Puna | 4 067 | - | - | - | 1 | 1 | - |
| 0173 | MOYA PATA | Suni | 3 974 | 1 | 1 | - | 1 | 1 | - |
| 0174 | SHIULLA | Suni | 3 723 | - | - | - | 1 | 1 | - |
| 0175 | CHANPA WUAYI | Puna | 4 355 | 1 | - | 1 | 1 | 1 | - |
| 0176 | CACHINA PAMPA | Puna | 4 011 | 2 | 2 | - | 2 | 2 | - |
| 0178 | PUCA PUCA | Puna | 4 374 | - | - | - | 1 | - | 1 |
| 0179 | CURU RAGRA | Puna | 4 214 | 1 | 1 | - | 1 | 1 | - |
| 0180 | LLULLUPUQUIO | Puna | 4 380 | - | - | - | 1 | 1 | - |
| 0182 | RACHA CANCHA CHICO | Puna | 4 244 | 1 | 1 | - | 2 | 2 | - |
| 0183 | NIAN COCHA | Puna | 4 443 | 1 | - | 1 | 1 | 1 | - |
| 0184 | BALA GRANDE | Puna | 4 223 | - | - | - | 1 | - | 1 |
| 0185 | PUÑA PATA (PUÑAYPATA) | Suni | 3 992 | - | - | - | 1 | 1 | - |
| 0187 | KIULA COCHA GRANDE | Puna | 4 230 | - | - | - | 1 | - | 1 |
| 0188 | KIULA COCHA CHICA | Puna | 4 220 | - | - | - | 1 | - | 1 |
| 0189 | TANTANA | Puna | 4 424 | 1 | 1 | - | 1 | 1 | - |
| 0190 | VIRGEN DEL CARMEN DE ANDACHUPA | Suni | 3 683 | - | - | - | 4 | - | 4 |
| 0191 | RACHA CANCHA GRANDE | Puna | 4 282 | - | - | - | 1 | 1 | - |
| 0193 | CHAYHUA CHAYHUA | Puna | 4 068 | 1 | 1 | - | 1 | 1 | - |
| 0194 | JATUN RAGRA | Puna | 4 020 | 5 | 3 | 2 | 2 | 2 | - |
| 0195 | LACHOG | Puna | 4 074 | 5 | 2 | 3 | 1 | 1 | - |
| **020509** | **DISTRITO HUASTA** | | | **1 432** | **727** | **705** | **1 123** | **836** | **287** |
| 0001 | HUASTA | Quechua | 3 382 | 482 | 230 | 252 | 355 | 205 | 150 |
| 0003 | PUNTA HUAYE | Janca | 4 852 | 4 | 2 | 2 | 2 | 2 | - |
| 0004 | RAMPON | Suni | 3 558 | 45 | 25 | 20 | 29 | 29 | - |
| 0005 | SAN ISIDRO | Quechua | 3 205 | 6 | 4 | 2 | 1 | 1 | - |
| 0007 | POMAPATA | Suni | 3 539 | 123 | 66 | 57 | 67 | 66 | 1 |
| 0008 | ULTUCOCHA | Puna | 4 155 | 2 | 1 | 1 | 2 | 2 | - |
| 0009 | HUAMPO | Quechua | 3 494 | - | - | - | 2 | 2 | - |
| 0010 | TUCTAC | Suni | 3 906 | - | - | - | 3 | 3 | - |
| 0011 | PAMPAN | Quechua | 3 137 | 289 | 148 | 141 | 173 | 94 | 79 |
| 0012 | UCRUN | Suni | 3 616 | - | - | - | 1 | 1 | - |
| 0013 | LA MERCED | Suni | 3 659 | 52 | 26 | 26 | 29 | 25 | 4 |
| 0014 | CORIS | Quechua | 2 951 | - | - | - | 1 | 1 | - |
| 0015 | CURCUS (CHURURO) | Quechua | 2 994 | 1 | 1 | - | 2 | 2 | - |
| 0016 | LIMPIN | Puna | 4 000 | 5 | 2 | 3 | 5 | 4 | 1 |
| 0017 | CARAPATAY | Quechua | 2 971 | 3 | 1 | 2 | 2 | 2 | - |
| 0018 | VILLA ALTA | Suni | 3 737 | 6 | 3 | 3 | 13 | 8 | 5 |
| 0019 | QUERO | Quechua | 3 200 | 41 | 21 | 20 | 22 | 21 | 1 |
| 0020 | MAHUAY | Suni | 3 785 | 101 | 53 | 48 | 90 | 90 | - |
| 0021 | QUISCAPO | Suni | 3 963 | - | - | - | 6 | 4 | 2 |
| 0022 | MACHCUS | Quechua | 3 474 | 11 | 7 | 4 | 19 | 15 | 4 |
| 0023 | PUCUSH | Suni | 3 559 | 10 | 5 | 5 | 5 | 5 | - |

| CÓDIGO | CENTROS POBLADOS | REGIÓN NATURAL (según piso altitudinal) | ALTITUD (m s.n.m.) | POBLACIÓN CENSADA | | | VIVIENDAS PARTICULARES | | |
|---|---|---|---|---|---|---|---|---|---|
| | | | | Total | Hombre | Mujer | Total | Ocupadas 1/ | Desocu-padas |
| 0024 | SAN ANTONIO DE QUISIPATA | Quechua | 2 984 | 63 | 31 | 32 | 25 | 25 | - |
| 0026 | POCPA | Quechua | 3 484 | 117 | 59 | 58 | 106 | 81 | 25 |
| 0028 | CANCAL | Quechua | 3 435 | 2 | 2 | - | 6 | 5 | 1 |
| 0029 | CAICO | Quechua | 3 278 | 2 | 1 | 1 | 1 | 1 | - |
| 0030 | CUNCUSH | Puna | 4 259 | - | - | - | 5 | 5 | - |
| 0031 | VERDECOCHA | Puna | 4 245 | - | - | - | 3 | 2 | 1 |
| 0032 | SALGUAYOC | Puna | 4 224 | - | - | - | 6 | 6 | - |
| 0033 | MATACANCHA | Puna | 4 187 | 1 | 1 | - | 5 | 5 | - |
| 0035 | PALLCA | Puna | 4 135 | 2 | 1 | 1 | 1 | 1 | - |
| 0036 | PARIA | Puna | 4 015 | - | - | - | 2 | 1 | 1 |
| 0037 | JUPAYMARCA | Puna | 4 324 | - | - | - | 9 | 9 | - |
| 0040 | LANSHA | Puna | 4 402 | 3 | - | 3 | 1 | 1 | - |
| 0042 | CHANCAYOC | Puna | 4 131 | - | - | - | 2 | - | 2 |
| 0043 | CUTAHUAYE | Puna | 4 049 | 3 | 1 | 2 | 8 | 6 | 2 |
| 0044 | QUIMAHUAYE | Suni | 3 994 | 2 | 1 | 1 | 5 | 5 | - |
| 0045 | TRANCA | Suni | 3 884 | 1 | - | 1 | 3 | 3 | - |
| 0046 | MATIBAMBA | Puna | 4 083 | - | - | - | 3 | 3 | - |
| 0048 | SALHUACANCHA | Puna | 4 082 | - | - | - | 1 | 1 | - |
| 0056 | RAQUIACUSH | Suni | 3 924 | - | - | - | 1 | 1 | - |
| 0057 | PULIAC | Puna | 4 143 | - | - | - | 5 | 4 | 1 |
| 0059 | SURUMPA | Puna | 4 211 | - | - | - | 1 | 1 | - |
| 0060 | RUPASH | Puna | 4 188 | - | - | - | 1 | 1 | - |
| 0061 | ICHIC MASMA | Puna | 4 148 | 4 | 2 | 2 | 2 | 2 | - |
| 0062 | JATUN MASMA | Puna | 4 017 | 2 | 2 | - | 3 | 3 | - |
| 0064 | HUANCA | Suni | 3 711 | - | - | - | 1 | 1 | - |
| 0066 | JATUMPAMPA | Suni | 3 690 | - | - | - | 1 | - | 1 |
| 0067 | TOCLLA | Suni | 3 997 | 1 | 1 | - | 2 | 1 | 1 |
| 0068 | HUAYE | Suni | 3 930 | 2 | 1 | 1 | 4 | 4 | - |
| 0069 | MESAPATA | Puna | 4 296 | - | - | - | 2 | 2 | - |
| 0070 | COLLOTA | Suni | 3 939 | 3 | 1 | 2 | 4 | 4 | - |
| 0072 | WISHCA | Suni | 3 971 | 1 | 1 | - | 1 | 1 | - |
| 0073 | SHILIN | Suni | 3 726 | - | - | - | 11 | 11 | - |
| 0074 | OCORIN | Puna | 4 334 | 2 | 1 | 1 | 1 | 1 | - |
| 0075 | CHALET | Puna | 4 318 | 2 | 2 | - | 1 | 1 | - |
| 0077 | ESCORCONERO | Puna | 4 056 | - | - | - | 2 | 2 | - |
| 0078 | WISHCA | Puna | 4 059 | 1 | 1 | - | 1 | 1 | - |
| 0079 | TARGUY | Puna | 4 088 | 2 | 2 | - | 1 | 1 | - |
| 0080 | SEGSEG | Quechua | 2 932 | 3 | 2 | 1 | 1 | 1 | - |
| 0081 | CATEC | Suni | 3 631 | - | - | - | 3 | 3 | - |
| 0084 | SHICRA | Puna | 4 271 | - | - | - | 1 | - | 1 |
| 0085 | LACCHI | Puna | 4 009 | - | - | - | 2 | 2 | - |
| 0086 | ICHIC TINGO | Puna | 4 214 | - | - | - | 2 | - | 2 |
| 0087 | TINGO | Puna | 4 190 | 2 | 1 | 1 | 2 | 1 | 1 |
| 0089 | WINCO | Puna | 4 314 | - | - | - | 1 | 1 | - |
| 0090 | CHICCHIPAMPA | Puna | 4 222 | 1 | - | 1 | 1 | 1 | - |
| 0091 | QUENQUEN | Puna | 4 580 | - | - | - | 1 | 1 | - |
| 0092 | PAJASH | Suni | 3 835 | - | - | - | 1 | 1 | - |
| 0094 | CRUZ PUNTA | Suni | 3 838 | 2 | 2 | - | 2 | 2 | - |
| 0096 | CHOCOPATA | Puna | 4 188 | - | - | - | 2 | 2 | - |
| 0097 | YANAJIRCA | Puna | 4 627 | - | - | - | 1 | 1 | - |
| 0099 | JATUNCANCHA | Puna | 4 058 | - | - | - | 2 | 2 | - |
| 0100 | TINGO | Puna | 4 043 | - | - | - | 1 | 1 | - |
| 0103 | LIWYAPAMPA | Puna | 4 413 | 2 | - | 2 | 3 | 3 | - |
| 0105 | NAWINYAKU | Puna | 4 317 | 2 | 1 | 1 | 2 | 2 | - |
| 0106 | SHARPAN | Puna | 4 411 | 2 | 1 | 1 | 1 | 1 | - |
| 0107 | MILU | Puna | 4 289 | - | - | - | 3 | 3 | - |
| 0108 | HUACACORRAL | Puna | 4 363 | 1 | - | 1 | 1 | 1 | - |
| 0109 | ASIAG | Puna | 4 228 | - | - | - | 1 | 1 | - |
| 0112 | RODEO | Puna | 4 460 | 3 | 2 | 1 | 6 | 6 | - |
| 0113 | ROQUIA | Puna | 4 262 | - | - | - | 1 | 1 | - |
| 0114 | CHILCAHUAYI | Suni | 3 955 | - | - | - | 3 | 3 | - |

| CÓDIGO | CENTROS POBLADOS | REGIÓN NATURAL (según piso altitudinal) | ALTITUD (m s.n.m.) | POBLACIÓN CENSADA | | | VIVIENDAS PARTICULARES | | |
|---|---|---|---|---|---|---|---|---|---|
| | | | | Total | Hombre | Mujer | Total | Ocupadas 1/ | Desocu-padas |
| 0116 | SANTA ROSA | Quechua | 3 129 | 7 | 6 | 1 | 2 | 2 | - |
| 0119 | CONTAYCOCHA | Puna | 4 080 | 1 | 1 | - | 2 | 2 | - |
| 0120 | CUNUC | Puna | 4 106 | 1 | 1 | - | 1 | 1 | - |
| 0121 | LICUPATA | Suni | 3 842 | 3 | 1 | 2 | 3 | 2 | 1 |
| 0122 | PATA CUNCUSH | Suni | 3 865 | 1 | 1 | - | 1 | 1 | - |
| 0123 | PATACORRAL | Puna | 4 085 | 3 | 2 | 1 | 1 | 1 | - |
| 0124 | TOTORAPAMPA | Puna | 4 065 | - | - | - | 1 | 1 | - |
| 0125 | WISHCA | Suni | 3 994 | 1 | - | 1 | 2 | 2 | - |
| **020510** | **DISTRITO HUAYLLACAYÁN** | | | **1 253** | **641** | **612** | **740** | **573** | **167** |
| 0001 | HUAYLLACAYAN | Quechua | 3 287 | 340 | 186 | 154 | 184 | 118 | 66 |
| 0002 | QUIRPAS | Quechua | 2 791 | 4 | 2 | 2 | 5 | 2 | 3 |
| 0003 | HUAJIP | Quechua | 3 281 | 33 | 16 | 17 | 15 | 9 | 6 |
| 0004 | CAUPIS | Quechua | 3 256 | 2 | 2 | - | 2 | 2 | - |
| 0007 | CUMAYPATAN | Quechua | 2 986 | - | - | - | 2 | - | 2 |
| 0008 | CATOPARAN | Quechua | 2 728 | 9 | 7 | 2 | 3 | 3 | - |
| 0009 | BUENA VISTA | Quechua | 2 593 | 91 | 48 | 43 | 49 | 41 | 8 |
| 0010 | OCUNHUAYAL | Quechua | 2 398 | - | - | - | 3 | 1 | 2 |
| 0011 | PUCUR | Quechua | 2 589 | 80 | 39 | 41 | 38 | 26 | 12 |
| 0012 | SHUCSHUPAMPA | Quechua | 2 477 | 4 | 2 | 2 | 1 | 1 | - |
| 0013 | PATAY | Quechua | 2 445 | 27 | 12 | 15 | 10 | 10 | - |
| 0014 | CORCOBADO | Yunga marítima | 2 274 | 16 | 7 | 9 | 3 | 3 | - |
| 0015 | CRUZ JIRCAN | Yunga marítima | 2 182 | 8 | 5 | 3 | 5 | 5 | - |
| 0016 | MACPARA | Yunga marítima | 2 183 | - | - | - | 1 | - | 1 |
| 0017 | CHIHUIP BAJO | Yunga marítima | 2 272 | 6 | 3 | 3 | 12 | 8 | 4 |
| 0018 | CHIHUIP ALTO | Yunga marítima | 2 289 | 14 | 7 | 7 | 10 | 10 | - |
| 0019 | MANTAJOC | Quechua | 2 425 | 8 | 3 | 5 | 2 | 2 | - |
| 0020 | MICUYCHACRA | Quechua | 2 376 | 9 | 5 | 4 | 10 | 6 | 4 |
| 0021 | ATOCSHAY | Quechua | 2 743 | 24 | 14 | 10 | 13 | 8 | 5 |
| 0022 | COTURAN | Quechua | 2 974 | 5 | 4 | 1 | 1 | 1 | - |
| 0024 | TAULLAC | Puna | 4 416 | 4 | 2 | 2 | 2 | 2 | - |
| 0027 | CUNTURIOC | Quechua | 3 149 | - | - | - | 2 | - | 2 |
| 0028 | HUANCHUC | Quechua | 2 893 | 6 | 4 | 2 | 6 | 2 | 4 |
| 0029 | CURCUY | Quechua | 2 452 | 5 | 3 | 2 | 6 | 6 | - |
| 0030 | CUCHUPA | Yunga marítima | 2 261 | 9 | 5 | 4 | 6 | 6 | - |
| 0032 | HUAYAL | Yunga marítima | 2 060 | 17 | 9 | 8 | 6 | 6 | - |
| 0033 | LA ESPERANZA | Yunga marítima | 1 802 | 89 | 41 | 48 | 69 | 53 | 16 |
| 0035 | COLCAP | Yunga marítima | 2 017 | 14 | 5 | 9 | 23 | 22 | 1 |
| 0036 | YUMPE | Yunga marítima | 2 182 | 197 | 103 | 94 | 85 | 83 | 2 |
| 0037 | COCHAS | Quechua | 2 698 | - | - | - | 3 | 3 | - |
| 0038 | MATIPAMPA | Quechua | 2 599 | - | - | - | 2 | 2 | - |
| 0039 | HUACAP | Quechua | 2 742 | 5 | 2 | 3 | 6 | 6 | - |
| 0042 | CHINCHASMARCA | Yunga marítima | 2 293 | 63 | 30 | 33 | 37 | 28 | 9 |
| 0043 | PATUP | Quechua | 2 303 | 5 | 1 | 4 | 3 | 3 | - |
| 0044 | PAQUIAN | Quechua | 2 330 | 5 | 2 | 3 | 4 | 4 | - |
| 0045 | MUCOC | Quechua | 2 373 | 5 | 3 | 2 | 6 | 6 | - |
| 0046 | LUCMA PAMPA | Quechua | 2 353 | 3 | 1 | 2 | 1 | 1 | - |
| 0048 | TINCO | Puna | 4 023 | - | - | - | 2 | 2 | - |
| 0051 | PUCUHUAYLLAN | Quechua | 2 413 | 6 | 4 | 2 | 4 | 4 | - |
| 0052 | QUERO | Quechua | 2 419 | 5 | 3 | 2 | 5 | 5 | - |
| 0054 | PASCA | Quechua | 2 778 | 3 | 1 | 2 | 4 | 1 | 3 |
| 0056 | RURIWINCHUS | Puna | 4 202 | - | - | - | 1 | 1 | - |
| 0059 | PICUAYE ALTO | Yunga marítima | 1 820 | 14 | 6 | 8 | 4 | 3 | 1 |
| 0064 | CHUYCHUY | Yunga marítima | 1 744 | 5 | 2 | 3 | 5 | 3 | 2 |
| 0065 | VINUC | Yunga marítima | 1 688 | 13 | 4 | 9 | 8 | 5 | 3 |
| 0066 | QUIRUM CHURUMBA | Puna | 4 293 | 3 | 1 | 2 | 4 | 4 | - |
| 0068 | ISCAPANA | Yunga marítima | 1 698 | 14 | 8 | 6 | 11 | 6 | 5 |
| 0072 | WINCHIA(WICHIA) | Quechua | 2 930 | - | - | - | 2 | 2 | - |
| 0073 | UTILUCMA | Quechua | 2 452 | - | - | - | 1 | 1 | - |
| 0075 | QUEMINJAN | Quechua | 2 376 | 7 | 5 | 2 | 1 | 1 | - |

| CÓDIGO | CENTROS POBLADOS | REGIÓN NATURAL (según piso altitudinal) | ALTITUD (m s.n.m.) | POBLACIÓN CENSADA | | | VIVIENDAS PARTICULARES | | |
|---|---|---|---|---|---|---|---|---|---|
| | | | | Total | Hombre | Mujer | Total | Ocupadas 1/ | Desocu-padas |
| 0076 | MACU | Quechua | 2 348 | 3 | 1 | 2 | 3 | 3 | - |
| 0077 | CUMPA | Quechua | 2 567 | 22 | 7 | 15 | 13 | 13 | - |
| 0079 | COLCA | Yunga marítima | 2 226 | 2 | - | 2 | 2 | 1 | 1 |
| 0080 | HUANCACOCHA | Yunga marítima | 2 096 | 27 | 15 | 12 | 7 | 7 | - |
| 0081 | SANTA URSULA | Yunga marítima | 1 947 | 6 | 3 | 3 | 3 | 3 | - |
| 0084 | CHACUPAMPA | Yunga marítima | 2 263 | 7 | 2 | 5 | 2 | 2 | - |
| 0085 | COLLAHUASI | Yunga marítima | 1 662 | 4 | 3 | 1 | 2 | 1 | 1 |
| 0087 | YUNCACA | Suni | 3 686 | 4 | 2 | 2 | 2 | 2 | - |
| 0088 | CHURAP | Quechua | 2 306 | 1 | 1 | - | 3 | 3 | - |
| 0090 | QUINCHAPAMPA | Quechua | 3 339 | - | - | - | 4 | 2 | 2 |
| 0091 | COCHAPAMPA | Quechua | 3 385 | - | - | - | 1 | 1 | - |
| 0093 | RINPAY | Suni | 3 553 | - | - | - | 3 | 3 | - |
| 0095 | TINCO DE HUAYAN | Puna | 4 190 | - | - | - | 5 | 5 | - |
| 0100 | PUENTE | Quechua | 3 171 | - | - | - | 2 | - | 2 |
| **020511** | **DISTRITO LA PRIMAVERA** | | | **457** | **228** | **229** | **190** | **167** | **23** |
| 0001 | GORGORILLO | Quechua | 2 658 | 348 | 171 | 177 | 145 | 127 | 18 |
| 0002 | TAURIPON | Quechua | 2 860 | 73 | 36 | 37 | 34 | 29 | 5 |
| 0003 | TURCACA | Suni | 3 848 | 5 | 2 | 3 | 1 | 1 | - |
| 0004 | QUICHUA | Quechua | 2 748 | 7 | 3 | 4 | 2 | 2 | - |
| 0005 | HUANTAR | Quechua | 2 750 | 8 | 7 | 1 | 2 | 2 | - |
| 0007 | HUAMPAY | Quechua | 3 119 | 2 | 2 | - | 1 | 1 | - |
| 0012 | PAURAN | Quechua | 2 870 | 9 | 3 | 6 | 3 | 3 | - |
| 0013 | CHAJCHAG | Quechua | 3 085 | 1 | 1 | - | 1 | 1 | - |
| 0014 | MINAJIRCA | Suni | 3 633 | 4 | 3 | 1 | 1 | 1 | - |
| **020512** | **DISTRITO MANGAS** | | | **492** | **236** | **256** | **291** | **287** | **4** |
| 0001 | MANGAS | Quechua | 3 492 | 372 | 178 | 194 | 189 | 186 | 3 |
| 0002 | GORGOR | Quechua | 2 678 | 1 | 1 | - | 13 | 13 | - |
| 0004 | CHAMAS | Quechua | 3 349 | 50 | 23 | 27 | 38 | 38 | - |
| 0006 | MUCHCAS | Quechua | 2 576 | 2 | 1 | 1 | 2 | 2 | - |
| 0007 | CUCHCAS | Quechua | 2 808 | - | - | - | 2 | 2 | - |
| 0008 | JOGCANA | Quechua | 3 044 | - | - | - | 4 | 4 | - |
| 0009 | VISCA | Puna | 4 137 | 2 | 2 | - | 5 | 5 | - |
| 0011 | TAYAS | Suni | 3 766 | - | - | - | 2 | 2 | - |
| 0012 | NUEVO NANIS | Quechua | 3 276 | 65 | 31 | 34 | 33 | 32 | 1 |
| 0014 | JITO | Quechua | 3 062 | - | - | - | 1 | 1 | - |
| 0015 | SHANCANA | Suni | 3 751 | - | - | - | 2 | 2 | - |
| **020513** | **DISTRITO PACLLÓN** | | | **917** | **475** | **442** | **704** | **653** | **51** |
| 0001 | PACLLON | Quechua | 3 296 | 453 | 223 | 230 | 331 | 312 | 19 |
| 0002 | LLAMAC | Quechua | 3 248 | 359 | 170 | 189 | 222 | 202 | 20 |
| 0003 | CAYCO | Puna | 4 250 | 1 | 1 | - | 4 | 3 | 1 |
| 0004 | RONDOY | Puna | 4 114 | - | - | - | 6 | 3 | 3 |
| 0005 | MIGUEL HUAIN | Suni | 3 642 | 3 | 1 | 2 | 1 | 1 | - |
| 0006 | HUAUYAN | Suni | 3 692 | 2 | 1 | 1 | 4 | 4 | - |
| 0007 | RODEO PAMPA | Puna | 4 056 | - | - | - | 21 | 19 | 2 |
| 0008 | HUIPAC | Suni | 3 515 | 1 | 1 | - | 1 | 1 | - |
| 0009 | ACASH | Quechua | 3 425 | - | - | - | 2 | 2 | - |
| 0010 | UHUAN | Suni | 3 840 | - | - | - | 4 | 4 | - |
| 0011 | HUAMANMARCA | Suni | 3 654 | - | - | - | 2 | 2 | - |
| 0012 | SUMPUN | Suni | 3 608 | - | - | - | 1 | 1 | - |
| 0013 | PAMPACHACRA | Quechua | 3 346 | - | - | - | 3 | 3 | - |
| 0014 | OCSHAPATA | Suni | 3 580 | - | - | - | 2 | 2 | - |
| 0015 | HUANCASPATA | Puna | 4 038 | 4 | 2 | 2 | 9 | 9 | - |
| 0016 | TURPA | Puna | 4 363 | 2 | - | 2 | 5 | 5 | - |
| 0017 | CALLAN | Suni | 3 860 | 1 | - | 1 | 4 | 4 | - |
| 0018 | TUCTUN | Puna | 4 168 | 2 | 1 | 1 | 6 | 6 | - |

| CÓDIGO | CENTROS POBLADOS | REGIÓN NATURAL (según piso altitudinal) | ALTITUD (m s.n.m.) | POBLACIÓN CENSADA | | | VIVIENDAS PARTICULARES | | |
|---|---|---|---|---|---|---|---|---|---|
| | | | | Total | Hombre | Mujer | Total | Ocupadas 1/ | Desocu-padas |
| 0019 | INCA HUAIN | Puna | 4 093 | 1 | 1 | - | 15 | 14 | 1 |
| 0020 | GOCHACUTAN | Puna | 4 103 | - | - | - | 7 | 7 | - |
| 0021 | INGENIO | Suni | 3 874 | - | - | - | 1 | - | 1 |
| 0022 | CAYALHUANCA | Suni | 3 722 | - | - | - | 2 | 2 | - |
| 0023 | PALLCA | Suni | 3 902 | 76 | 69 | 7 | 15 | 15 | - |
| 0024 | AUZANA | Quechua | 3 193 | - | - | - | 1 | 1 | - |
| 0025 | PAMPA LLAMAC | Puna | 4 009 | 1 | 1 | - | 4 | 4 | - |
| 0026 | LIRIO | Suni | 3 662 | - | - | - | 3 | 3 | - |
| 0027 | HUARANGALLO | Quechua | 2 994 | 2 | 1 | 1 | 4 | 4 | - |
| 0028 | TRANCA | Suni | 3 502 | - | - | - | 1 | - | 1 |
| 0029 | JULIANA PA BANDERAN | Suni | 3 809 | - | - | - | 1 | - | 1 |
| 0030 | PEREGILPATA | Quechua | 3 427 | - | - | - | 2 | 1 | 1 |
| 0031 | SICLA | Quechua | 3 253 | - | - | - | 1 | 1 | - |
| 0032 | TABLAGAGA | Suni | 3 595 | - | - | - | 1 | - | 1 |
| 0033 | ROQUIA | Suni | 3 991 | - | - | - | 1 | 1 | - |
| 0034 | CARHUAC | Quechua | 2 922 | - | - | - | 2 | 2 | - |
| 0036 | SIQLA | Suni | 3 571 | - | - | - | 1 | 1 | - |
| 0037 | CUARTEL HUAIN | Puna | 4 239 | 3 | - | 3 | 4 | 4 | - |
| 0038 | PISGAPAQSHA | Puna | 4 120 | - | - | - | 5 | 5 | - |
| 0039 | RUTUNA | Puna | 4 064 | 4 | 2 | 2 | 2 | 2 | - |
| 0040 | RUPASHCANCHA | Suni | 3 914 | 2 | 1 | 1 | 1 | 1 | - |
| 0041 | MATIBAMBA | Suni | 3 978 | - | - | - | 2 | 2 | - |
| **020514** | **DISTRITO SAN MIGUEL DE CORPANQUI** | | | **495** | **238** | **257** | **204** | **204** | **-** |
| 0001 | CORPANQUI | Quechua | 3 405 | 416 | 194 | 222 | 121 | 121 | - |
| 0002 | COLMACSON | Quechua | 3 455 | 2 | 1 | 1 | 2 | 2 | - |
| 0003 | CHARCO | Quechua | 3 471 | 4 | 4 | - | 1 | 1 | - |
| 0004 | HUANCHAY | Quechua | 3 188 | 22 | 11 | 11 | 38 | 38 | - |
| 0005 | HUANCOS | Quechua | 3 452 | 12 | 8 | 4 | 2 | 2 | - |
| 0006 | PUMACOCHA | Suni | 3 622 | 4 | 3 | 1 | 2 | 2 | - |
| 0007 | CARHUAJARA | Quechua | 3 023 | 35 | 17 | 18 | 38 | 38 | - |
| **020515** | **DISTRITO TICLLOS** | | | **658** | **327** | **331** | **465** | **436** | **29** |
| 0001 | TICLLOS | Suni | 3 665 | 404 | 213 | 191 | 243 | 231 | 12 |
| 0002 | MUYACUTA | Puna | 4 170 | 5 | 3 | 2 | 2 | 2 | - |
| 0003 | LAMPAS | Puna | 4 035 | 8 | 4 | 4 | 5 | 5 | - |
| 0006 | HUMARIN | Suni | 3 981 | 1 | - | 1 | 2 | 2 | - |
| 0007 | ASCACORRAL | Puna | 4 264 | 5 | 2 | 3 | 3 | 3 | - |
| 0008 | CURCUY | Suni | 3 883 | - | - | - | 1 | - | 1 |
| 0009 | ROCA | Suni | 3 870 | 171 | 76 | 95 | 159 | 146 | 13 |
| 0010 | HUACHAC | Suni | 3 615 | - | - | - | 2 | 2 | - |
| 0011 | SHINUAC | Puna | 4 392 | 1 | - | 1 | 1 | 1 | - |
| 0012 | TUMAY (MARCA PAMPA) | Quechua | 3 417 | - | - | - | 1 | - | 1 |
| 0013 | HUECOG | Suni | 3 551 | 5 | 3 | 2 | 1 | 1 | - |
| 0014 | ASHAU | Quechua | 3 437 | - | - | - | 1 | 1 | - |
| 0015 | UPA (UPAPAMPA) | Puna | 4 587 | - | - | - | 1 | - | 1 |
| 0016 | SAUCAN | Quechua | 3 190 | 2 | 1 | 1 | 1 | 1 | - |
| 0017 | HUAYAL | Quechua | 3 127 | 3 | 1 | 2 | 1 | 1 | - |
| 0018 | RANCON | Quechua | 2 913 | 4 | 3 | 1 | 2 | 2 | - |
| 0019 | CACHIR | Quechua | 3 263 | 1 | - | 1 | 1 | 1 | - |
| 0020 | PUZCOG | Quechua | 3 050 | - | - | - | 1 | - | 1 |
| 0021 | QUICHUA | Quechua | 2 989 | 7 | 4 | 3 | 18 | 18 | - |
| 0022 | CAYAR | Suni | 3 615 | - | - | - | 1 | 1 | - |
| 0023 | CALA | Suni | 3 762 | - | - | - | 1 | 1 | - |
| 0024 | CONDOR | Quechua | 3 416 | - | - | - | 1 | 1 | - |
| 0025 | HUISCAPATA | Puna | 4 172 | - | - | - | 2 | 2 | - |
| 0026 | HUANTUY | Suni | 3 915 | 2 | 1 | 1 | 3 | 3 | - |
| 0027 | SANTO DOMINGO SAVIO | Suni | 3 676 | 7 | 4 | 3 | 1 | 1 | - |
| 0028 | ASKA YAKU | Puna | 4 182 | - | - | - | 2 | 2 | - |

| CÓDIGO | CENTROS POBLADOS | REGIÓN NATURAL (según piso altitudinal) | ALTITUD (m s.n.m.) | POBLACIÓN CENSADA | | | VIVIENDAS PARTICULARES | | |
|---|---|---|---|---|---|---|---|---|---|
| | | | | Total | Hombre | Mujer | Total | Ocupadas 1/ | Desocu-padas |
| 0029 | RUNTOG | Puna | 4 166 | 1 | - | 1 | 1 | 1 | - |
| 0030 | SAN VICENTE DE PAUL | Suni | 3 646 | 31 | 12 | 19 | 7 | 7 | - |
| **0206** | **PROVINCIA CARHUAZ** | | | **45 184** | **21 786** | **23 398** | **17 757** | **16 229** | **1 528** |
| **020601** | **DISTRITO CARHUAZ** | | | **15 122** | **7 307** | **7 815** | **5 621** | **5 119** | **502** |
| 0001 | CARHUAZ | Quechua | 2 663 | 7 020 | 3 356 | 3 664 | 2 541 | 2 310 | 231 |
| 0002 | CACHIPAMPA | Suni | 3 514 | 2 | 1 | 1 | 3 | 2 | 1 |
| 0003 | UPECOTO | Quechua | 3 287 | 17 | 8 | 9 | 15 | 15 | - |
| 0004 | TACTABAMBA | Quechua | 3 122 | 131 | 68 | 63 | 67 | 65 | 2 |
| 0005 | TUCSHU | Quechua | 3 226 | 60 | 26 | 34 | 31 | 28 | 3 |
| 0007 | PARIACACA (PARIACA) | Quechua | 3 144 | 681 | 341 | 340 | 246 | 206 | 40 |
| 0008 | HUANTAY | Quechua | 2 967 | 13 | 4 | 9 | 3 | 3 | - |
| 0009 | HUALCAN | Quechua | 3 012 | 979 | 519 | 460 | 289 | 277 | 12 |
| 0010 | BAÑOS LA MERCED | Quechua | 3 029 | 141 | 72 | 69 | 43 | 35 | 8 |
| 0011 | QUINHUANYA | Quechua | 3 368 | - | - | - | 3 | - | 3 |
| 0012 | COCHAC | Quechua | 3 474 | 3 | 2 | 1 | 7 | 6 | 1 |
| 0013 | COIROCSHO | Quechua | 2 919 | 70 | 35 | 35 | 31 | 25 | 6 |
| 0014 | ACHAS | Quechua | 3 212 | 17 | 5 | 12 | 6 | 6 | - |
| 0015 | COCHAC | Quechua | 3 458 | 8 | 4 | 4 | 5 | 5 | - |
| 0016 | ROSAS PAMPA | Quechua | 3 328 | 102 | 45 | 57 | 42 | 42 | - |
| 0017 | CARAZBAMBA | Quechua | 3 248 | 202 | 92 | 110 | 112 | 96 | 16 |
| 0018 | LIRIOPAMPA | Quechua | 3 146 | 81 | 36 | 45 | 27 | 27 | - |
| 0019 | YUNCUR | Quechua | 3 391 | 116 | 53 | 63 | 40 | 36 | 4 |
| 0020 | COPA CHICO | Quechua | 3 296 | 502 | 246 | 256 | 177 | 175 | 2 |
| 0021 | YUPANA | Quechua | 3 342 | 66 | 35 | 31 | 17 | 16 | 1 |
| 0023 | CAYAPAQUI | Quechua | 3 306 | 167 | 90 | 77 | 55 | 55 | - |
| 0024 | MISHQUIPURUSH | Quechua | 3 353 | - | - | - | 6 | 6 | - |
| 0025 | URANHUAY | Quechua | 2 795 | 166 | 63 | 103 | 84 | 74 | 10 |
| 0027 | AUQUIPAMPA-AMPU | Quechua | 2 644 | 887 | 432 | 455 | 259 | 249 | 10 |
| 0028 | ARHUEYPAMPA | Quechua | 2 722 | 157 | 72 | 85 | 52 | 42 | 10 |
| 0029 | CAJAMARQUILLA | Quechua | 2 771 | 263 | 118 | 145 | 102 | 76 | 26 |
| 0030 | HUALCAMAR (COCHAPAMPA) | Quechua | 3 171 | 509 | 257 | 252 | 180 | 164 | 16 |
| 0031 | COCHAPAMPA | Quechua | 3 125 | 11 | 5 | 6 | 10 | 10 | - |
| 0033 | LLANLLAPU | Quechua | 3 104 | 68 | 30 | 38 | 41 | 22 | 19 |
| 0034 | CHICCHIPAMPA | Quechua | 2 616 | 19 | 9 | 10 | 11 | 7 | 4 |
| 0035 | IRCA PAMPA | Quechua | 3 140 | 51 | 23 | 28 | 33 | 26 | 7 |
| 0036 | COCHARURI | Quechua | 3 113 | - | - | - | 2 | 2 | - |
| 0037 | COLLPA | Quechua | 3 107 | 29 | 11 | 18 | 16 | 15 | 1 |
| 0038 | CHICU | Quechua | 2 999 | 3 | 2 | 1 | 4 | 4 | - |
| 0039 | MOLINOPAMPA | Quechua | 2 630 | 82 | 37 | 45 | 26 | 26 | - |
| 0040 | MAYA | Quechua | 2 701 | 650 | 305 | 345 | 204 | 204 | - |
| 0041 | MAYOR CATAC | Quechua | 2 794 | 29 | 17 | 12 | 11 | 11 | - |
| 0042 | NIVIN | Quechua | 3 185 | 173 | 82 | 91 | 75 | 69 | 6 |
| 0043 | SHOCUSH | Quechua | 2 942 | 2 | 1 | 1 | 15 | 11 | 4 |
| 0044 | HUANCA | Quechua | 2 853 | 46 | 24 | 22 | 32 | 29 | 3 |
| 0045 | MALLHUAPAMPA | Quechua | 2 840 | 114 | 60 | 54 | 31 | 31 | - |
| 0046 | IRCAN | Quechua | 2 931 | 14 | 5 | 9 | 20 | 16 | 4 |
| 0047 | COCHAC | Quechua | 2 962 | 5 | 2 | 3 | 6 | 5 | 1 |
| 0048 | CHACUARURI | Quechua | 2 884 | - | - | - | 1 | 1 | - |
| 0049 | RAMPAC GRANDE | Quechua | 2 955 | 22 | 11 | 11 | 10 | 10 | - |
| 0050 | HORNUYOC | Quechua | 2 684 | 283 | 138 | 145 | 115 | 115 | - |
| 0051 | URUSHCA | Quechua | 3 129 | 19 | 8 | 11 | 14 | 13 | 1 |
| 0052 | CARRION PAMPA | Quechua | 3 422 | 5 | 2 | 3 | 3 | 3 | - |
| 0053 | AMPU ANTIGUO | Quechua | 2 830 | 15 | 5 | 10 | 5 | 5 | - |
| 0054 | RUTUNA | Quechua | 3 116 | 11 | 4 | 7 | 9 | 5 | 4 |
| 0055 | RAMPAC CHICO | Quechua | 3 021 | 151 | 76 | 75 | 50 | 49 | 1 |
| 0056 | SACLLAHUANCA | Quechua | 3 382 | 22 | 8 | 14 | 7 | 7 | - |
| 0057 | URUCUNA | Suni | 3 505 | 36 | 23 | 13 | 11 | 10 | 1 |
| 0058 | PONQUEZ | Quechua | 3 485 | 47 | 20 | 27 | 18 | 18 | - |

| CÓDIGO | CENTROS POBLADOS | REGIÓN NATURAL (según piso altitudinal) | ALTITUD (m s.n.m.) | POBLACIÓN CENSADA | | | VIVIENDAS PARTICULARES | | |
|---|---|---|---|---|---|---|---|---|---|
| | | | | Total | Hombre | Mujer | Total | Ocupadas 1/ | Desocu-padas |
| 0059 | PACCHA | Suni | 3 748 | 29 | 14 | 15 | 6 | 6 | - |
| 0060 | TAURIPAMPA | Suni | 3 630 | 122 | 58 | 64 | 75 | 66 | 9 |
| 0061 | MASRA | Suni | 3 671 | 41 | 22 | 19 | 11 | 11 | - |
| 0062 | TINCO | Quechua | 3 401 | 3 | 1 | 2 | 3 | 3 | - |
| 0063 | CONDORHUAIN | Suni | 3 798 | 2 | 1 | 1 | 2 | 2 | - |
| 0064 | LLECLLI | Suni | 3 918 | 34 | 16 | 18 | 24 | 22 | 2 |
| 0065 | LLACMAPUCRO | Suni | 3 530 | 32 | 16 | 16 | 19 | 18 | 1 |
| 0066 | RUQUIPAMPA | Suni | 3 727 | 4 | 2 | 2 | 2 | 2 | - |
| 0067 | COLLPAPAMPA | Suni | 3 664 | 3 | 2 | 1 | 4 | 2 | 2 |
| 0068 | CARANA | Suni | 3 795 | - | - | - | 6 | 4 | 2 |
| 0069 | CUNYAC | Suni | 3 829 | 10 | 5 | 5 | 7 | 7 | - |
| 0070 | CAPILLAPAMPA | Suni | 3 830 | 84 | 47 | 37 | 36 | 28 | 8 |
| 0071 | ALFARPAMPA | Suni | 3 837 | 49 | 30 | 19 | 29 | 25 | 4 |
| 0072 | LLECLLI ALTO (LLECLLE) | Puna | 4 008 | 3 | 1 | 2 | 4 | 3 | 1 |
| 0074 | PUNYA | Quechua | 3 402 | 294 | 139 | 155 | 103 | 91 | 12 |
| 0079 | CAJON | Quechua | 3 030 | 25 | 11 | 14 | 11 | 11 | - |
| 0080 | ROMERO PACHAN | Quechua | 3 353 | - | - | - | 3 | 3 | - |
| 0081 | CHINCHANCO PACHAN | Suni | 3 515 | - | - | - | 1 | 1 | - |
| 0082 | RANRA | Quechua | 2 993 | 54 | 24 | 30 | 21 | 21 | - |
| 0083 | CHACACUCHO | Quechua | 2 913 | 42 | 19 | 23 | 18 | 15 | 3 |
| 0084 | MASRAPAMPA | Quechua | 3 483 | - | - | - | 1 | 1 | - |
| 0085 | YERPAC | Quechua | 3 494 | 1 | 1 | - | 4 | 4 | - |
| 0086 | ULLUPUQUIO | Quechua | 3 495 | - | - | - | 4 | 4 | - |
| 0091 | CHANCHOPUNTA | Quechua | 3 463 | 23 | 10 | 13 | 4 | 4 | - |
| **020602** | **DISTRITO ACOPAMPA** | | | **2 472** | **1 207** | **1 265** | **980** | **915** | **65** |
| 0001 | ACOPAMPA | Quechua | 2 692 | 965 | 484 | 481 | 362 | 336 | 26 |
| 0002 | QUESHQUIPACHAN | Quechua | 2 764 | 18 | 9 | 9 | 11 | 10 | 1 |
| 0003 | CANTU | Quechua | 2 802 | 18 | 10 | 8 | 11 | 11 | - |
| 0004 | ACHAS | Quechua | 3 199 | 27 | 9 | 18 | 20 | 20 | - |
| 0005 | CRUZ PACHAN | Quechua | 2 919 | - | - | - | 7 | 4 | 3 |
| 0006 | BELLAVISTA | Quechua | 2 755 | 30 | 16 | 14 | 17 | 17 | - |
| 0007 | OBRAJE | Quechua | 2 764 | 267 | 125 | 142 | 132 | 127 | 5 |
| 0008 | HUAMAN | Quechua | 2 818 | 52 | 26 | 26 | 22 | 21 | 1 |
| 0009 | IRCAPAMPA | Quechua | 3 135 | 24 | 12 | 12 | 11 | 11 | - |
| 0011 | NUNOCOTO | Quechua | 2 802 | 402 | 195 | 207 | 134 | 121 | 13 |
| 0012 | HUANCAPAMPA | Quechua | 2 803 | 58 | 25 | 33 | 25 | 23 | 2 |
| 0013 | PUNCULLACA BAJO | Quechua | 2 666 | 68 | 35 | 33 | 35 | 33 | 2 |
| 0014 | ANTARACA | Quechua | 2 763 | 386 | 182 | 204 | 127 | 119 | 8 |
| 0015 | HUANCHACPAMPA | Quechua | 2 688 | 28 | 13 | 15 | 12 | 12 | - |
| 0016 | UCUCHA | Quechua | 2 703 | 80 | 40 | 40 | 41 | 37 | 4 |
| 0017 | COCHAC | Quechua | 2 704 | 49 | 26 | 23 | 13 | 13 | - |
| **020603** | **DISTRITO AMASHCA** | | | **1 431** | **679** | **752** | **741** | **708** | **33** |
| 0001 | AMASHCA | Quechua | 2 905 | 713 | 343 | 370 | 293 | 271 | 22 |
| 0003 | OCUTUNAN | Quechua | 3 405 | 8 | 4 | 4 | 7 | 7 | - |
| 0004 | COLCAPAMPA | Quechua | 3 399 | 10 | 4 | 6 | 18 | 18 | - |
| 0005 | PUNYAN | Quechua | 3 227 | 133 | 61 | 72 | 83 | 83 | - |
| 0006 | UPE URAN | Quechua | 3 236 | 9 | 5 | 4 | 13 | 12 | 1 |
| 0007 | PISHAP | Quechua | 3 147 | 68 | 27 | 41 | 45 | 45 | - |
| 0008 | SANTO RURI | Quechua | 3 080 | 27 | 11 | 16 | 19 | 18 | 1 |
| 0009 | SHAPASHMARCA | Quechua | 3 084 | 112 | 50 | 62 | 68 | 66 | 2 |
| 0010 | RUNTU CHICO | Quechua | 3 065 | 8 | 4 | 4 | 17 | 16 | 1 |
| 0011 | LLOCLLA | Quechua | 2 990 | 60 | 27 | 33 | 24 | 24 | - |
| 0012 | CHIWUA COLCA | Quechua | 2 938 | 1 | - | 1 | 4 | 3 | 1 |
| 0013 | RUNTU | Quechua | 2 923 | 91 | 45 | 46 | 35 | 35 | - |
| 0014 | COCHAC | Quechua | 2 913 | 23 | 11 | 12 | 10 | 8 | 2 |
| 0015 | CARAP | Quechua | 2 875 | 57 | 31 | 26 | 44 | 44 | - |
| 0016 | PAPIRCA | Quechua | 3 388 | 34 | 19 | 15 | 17 | 17 | - |
| 0017 | COCHA | Quechua | 3 294 | 77 | 37 | 40 | 44 | 41 | 3 |

| CÓDIGO | CENTROS POBLADOS | REGIÓN NATURAL (según piso altitudinal) | ALTITUD (m s.n.m.) | POBLACIÓN CENSADA | | | VIVIENDAS PARTICULARES | | |
|---|---|---|---|---|---|---|---|---|---|
| | | | | Total | Hombre | Mujer | Total | Ocupadas 1/ | Desocu-padas |
| **020604** | **DISTRITO ANTA** | | | **2 365** | **1 116** | **1 249** | **1 031** | **973** | **58** |
| 0001 | ANTA | Quechua | 2 800 | 750 | 346 | 404 | 300 | 267 | 33 |
| 0002 | TRANCAPAMPA | Quechua | 3 074 | 160 | 78 | 82 | 53 | 53 | - |
| 0003 | PIÑIURAN | Quechua | 2 740 | 108 | 49 | 59 | 43 | 38 | 5 |
| 0004 | CASHACORRAL | Suni | 3 604 | - | - | - | 3 | 3 | - |
| 0005 | MACHAPAY | Quechua | 2 832 | 37 | 19 | 18 | 19 | 15 | 4 |
| 0006 | LUCMA | Quechua | 2 770 | 41 | 22 | 19 | 14 | 13 | 1 |
| 0008 | HUACRAN | Quechua | 3 131 | 100 | 51 | 49 | 68 | 68 | - |
| 0009 | AMAQUI | Quechua | 3 400 | 9 | 2 | 7 | 6 | 5 | 1 |
| 0010 | RACCRAYOC | Suni | 3 750 | 16 | 7 | 9 | 6 | 6 | - |
| 0011 | PUMAHUAYIN | Suni | 3 725 | - | - | - | 2 | 2 | - |
| 0013 | ESPERANZA | Quechua | 2 786 | 118 | 56 | 62 | 51 | 42 | 9 |
| 0014 | CUCHUPUNTA | Quechua | 3 439 | 93 | 40 | 53 | 55 | 54 | 1 |
| 0015 | CHAMANA | Quechua | 2 961 | - | - | - | 10 | 9 | 1 |
| 0016 | QUEBRADA | Quechua | 2 798 | 29 | 13 | 16 | 16 | 16 | - |
| 0017 | ACOSHA | Quechua | 2 758 | 26 | 11 | 15 | 11 | 11 | - |
| 0018 | COSCO | Suni | 3 787 | 53 | 24 | 29 | 21 | 21 | - |
| 0019 | PROGRESO | Quechua | 2 776 | 58 | 27 | 31 | 24 | 24 | - |
| 0021 | CHILCA | Quechua | 2 744 | 2 | 1 | 1 | 1 | 1 | - |
| 0022 | HUANCHIN | Quechua | 2 848 | 130 | 60 | 70 | 39 | 39 | - |
| 0023 | CANTUYOC | Quechua | 2 883 | 98 | 51 | 47 | 27 | 27 | - |
| 0024 | ACOSHA | Quechua | 3 400 | - | - | - | 4 | 4 | - |
| 0025 | BUENA VISTA | Quechua | 3 412 | - | - | - | 3 | 3 | - |
| 0026 | PAMPACANCHA | Quechua | 3 386 | 97 | 50 | 47 | 43 | 42 | 1 |
| 0027 | WATEKA | Quechua | 3 393 | 13 | 5 | 8 | 6 | 6 | - |
| 0028 | PICHIUYAN | Quechua | 2 885 | 17 | 8 | 9 | 9 | 9 | - |
| 0029 | CHUMPAC | Quechua | 2 775 | - | - | - | 2 | 2 | - |
| 0031 | QUERORURI | Suni | 3 586 | 2 | - | 2 | 3 | 3 | - |
| 0032 | JALCA HUAIN | Quechua | 3 111 | 20 | 11 | 9 | 8 | 8 | - |
| 0033 | PAPIANCA | Quechua | 3 266 | 5 | 3 | 2 | 4 | 4 | - |
| 0034 | PAMPAHUAIN | Quechua | 3 284 | 42 | 22 | 20 | 12 | 12 | - |
| 0035 | MUÑOZ | Quechua | 3 357 | 52 | 24 | 28 | 17 | 17 | - |
| 0036 | IRHUA | Suni | 3 552 | 5 | 2 | 3 | 1 | 1 | - |
| 0037 | PUNAPAMPA(MARIA AUXILIADORA) | Quechua | 2 790 | 13 | 7 | 6 | 4 | 4 | - |
| 0038 | MAREPAMPA | Suni | 3 550 | 9 | 4 | 5 | 4 | 4 | - |
| 0039 | CANTAR | Suni | 3 689 | 60 | 25 | 35 | 26 | 26 | - |
| 0040 | CHAQUIPAMPA | Suni | 3 668 | 18 | 9 | 9 | 4 | 4 | - |
| 0041 | PACCHA | Suni | 3 706 | 60 | 31 | 29 | 41 | 39 | 2 |
| 0042 | PACJACANCHA | Suni | 3 937 | 1 | - | 1 | 3 | 3 | - |
| 0043 | COCHAYOC | Suni | 3 747 | 65 | 30 | 35 | 35 | 35 | - |
| 0044 | LLECLLIPAMPA | Suni | 3 742 | 33 | 15 | 18 | 14 | 14 | - |
| 0049 | ICHIK HUACRAN | Quechua | 3 076 | 4 | 2 | 2 | 8 | 8 | - |
| 0050 | ISHPA RARU | Quechua | 3 114 | 14 | 8 | 6 | 9 | 9 | - |
| 0051 | SHUYUQUERO | Suni | 3 857 | 7 | 3 | 4 | 2 | 2 | - |
| **020605** | **DISTRITO ATAQUERO** | | | **1 469** | **702** | **767** | **725** | **651** | **74** |
| 0001 | CARHUAC | Quechua | 2 749 | 281 | 138 | 143 | 130 | 105 | 25 |
| 0002 | CUSHAP | Quechua | 2 531 | 22 | 8 | 14 | 12 | 9 | 3 |
| 0003 | ISCO | Quechua | 3 200 | 76 | 42 | 34 | 38 | 35 | 3 |
| 0004 | PUCA RUMI | Quechua | 3 029 | 43 | 23 | 20 | 17 | 14 | 3 |
| 0005 | UCHPA | Quechua | 2 958 | 29 | 13 | 16 | 14 | 10 | 4 |
| 0006 | BARRIO NUEVO (TACORA) | Quechua | 3 093 | 64 | 32 | 32 | 30 | 25 | 5 |
| 0007 | ATAQUERO | Quechua | 3 078 | 154 | 76 | 78 | 96 | 91 | 5 |
| 0008 | UVILLAS | Quechua | 3 160 | 41 | 20 | 21 | 23 | 20 | 3 |
| 0009 | SAN JUAN | Quechua | 3 109 | 41 | 22 | 19 | 16 | 16 | - |
| 0010 | COCHA | Quechua | 3 206 | 35 | 15 | 20 | 22 | 18 | 4 |
| 0011 | TRANCAPAMPA | Quechua | 2 561 | 105 | 54 | 51 | 45 | 35 | 10 |
| 0012 | PACUPAMPA | Quechua | 2 570 | 49 | 23 | 26 | 17 | 16 | 1 |
| 0013 | PACHU PERDISHCA | Quechua | 3 259 | 20 | 8 | 12 | 13 | 11 | 2 |

| CÓDIGO | CENTROS POBLADOS | REGIÓN NATURAL (según piso altitudinal) | ALTITUD (m s.n.m.) | POBLACIÓN CENSADA | | | VIVIENDAS PARTICULARES | | |
|---|---|---|---|---|---|---|---|---|---|
| | | | | Total | Hombre | Mujer | Total | Ocupadas 1/ | Desocu-padas |
| 0014 | LUCMAPAMPA | Quechua | 2 604 | 14 | 4 | 10 | 8 | 5 | 3 |
| 0015 | ULLAP | Quechua | 3 237 | 37 | 17 | 20 | 20 | 18 | 2 |
| 0016 | PACAY URAN | Quechua | 2 618 | 6 | 2 | 4 | 3 | 3 | - |
| 0017 | SAN ANTONIO (PUCHMUS) | Quechua | 3 196 | 5 | 1 | 4 | 4 | 4 | - |
| 0018 | HUELLAP | Quechua | 3 222 | 213 | 91 | 122 | 96 | 95 | 1 |
| 0019 | ANAS ALLPA | Suni | 3 731 | 28 | 14 | 14 | 6 | 6 | - |
| 0020 | NAHUIN PUQUIO | Quechua | 3 369 | 120 | 57 | 63 | 42 | 42 | - |
| 0022 | SAUCIPUQUIO | Quechua | 3 137 | 83 | 41 | 42 | 29 | 29 | - |
| 0025 | MERCEDES PAMPA | Puna | 4 125 | 3 | 1 | 2 | 39 | 39 | - |
| 0028 | ESCORSONERA | Puna | 4 243 | - | - | - | 5 | 5 | - |
| **020606** | **DISTRITO MARCARÁ** | | | **9 478** | **4 635** | **4 843** | **3 319** | **3 027** | **292** |
| 0001 | MARCARA | Quechua | 2 767 | 1 416 | 683 | 733 | 449 | 404 | 45 |
| 0002 | YANAHUANCA | Quechua | 3 318 | 117 | 54 | 63 | 46 | 36 | 10 |
| 0003 | HUECOCHAC | Quechua | 3 312 | 106 | 50 | 56 | 50 | 44 | 6 |
| 0004 | COPA GRANDE | Quechua | 3 282 | 420 | 206 | 214 | 153 | 142 | 11 |
| 0006 | PATOCOCHA | Quechua | 3 353 | 14 | 5 | 9 | 13 | 5 | 8 |
| 0007 | YACU ULLUMUC | Quechua | 3 324 | 11 | 7 | 4 | 3 | 3 | - |
| 0009 | VISTA ALEGRE | Quechua | 3 180 | 92 | 48 | 44 | 36 | 32 | 4 |
| 0014 | CRUZ PAMPA | Quechua | 3 040 | 68 | 32 | 36 | 28 | 22 | 6 |
| 0015 | QUINREY CANCHA | Quechua | 2 752 | 116 | 49 | 67 | 23 | 23 | - |
| 0016 | ULLMAY | Quechua | 3 197 | 229 | 103 | 126 | 85 | 80 | 5 |
| 0017 | WINAC | Quechua | 3 274 | 181 | 86 | 95 | 80 | 71 | 9 |
| 0018 | TUYU ALTO | Quechua | 2 890 | 136 | 64 | 72 | 46 | 45 | 1 |
| 0019 | SHANUSH | Quechua | 3 046 | 8 | 3 | 5 | 14 | 14 | - |
| 0020 | PISCUY | Suni | 3 629 | 1 | 1 | - | 6 | 1 | 5 |
| 0021 | YANAHUANCA | Quechua | 3 031 | 130 | 61 | 69 | 58 | 57 | 1 |
| 0023 | CAMPO SANTO | Quechua | 2 800 | 62 | 30 | 32 | 19 | 18 | 1 |
| 0025 | PURHUAY | Quechua | 2 978 | 195 | 99 | 96 | 59 | 58 | 1 |
| 0027 | TUYU | Quechua | 2 850 | 269 | 123 | 146 | 94 | 91 | 3 |
| 0029 | PUNCO CORRAL | Quechua | 3 082 | 121 | 60 | 61 | 69 | 66 | 3 |
| 0030 | SHUMAY-SHIQUI-LA FLORIDA | Quechua | 2 795 | 935 | 450 | 485 | 320 | 295 | 25 |
| 0031 | ACO PURHUAY | Quechua | 3 017 | 100 | 51 | 49 | 36 | 30 | 6 |
| 0034 | HUANUNCA (RINCONADA) | Quechua | 2 831 | 45 | 25 | 20 | 21 | 18 | 3 |
| 0035 | VICOS PACHAN | Quechua | 3 149 | 226 | 100 | 126 | 103 | 103 | - |
| 0036 | PACHIN | Quechua | 3 002 | 30 | 18 | 12 | 11 | 10 | 1 |
| 0038 | HUASHCAR | Quechua | 3 164 | 103 | 44 | 59 | 43 | 43 | - |
| 0039 | TABLAHUAIN | Suni | 3 523 | 36 | 17 | 19 | 17 | 17 | - |
| 0040 | VICOS-HUASCAPAMPA | Quechua | 3 036 | 1 393 | 656 | 737 | 521 | 444 | 77 |
| 0041 | CULLHUASH | Quechua | 3 297 | 320 | 138 | 182 | 103 | 103 | - |
| 0042 | PALTASH | Quechua | 3 168 | 208 | 85 | 123 | 92 | 82 | 10 |
| 0044 | SAN GERONIMO DE COYROCSHO | Quechua | 3 156 | 186 | 102 | 84 | 48 | 44 | 4 |
| 0045 | UCUSH PAMPA | Quechua | 3 083 | 396 | 191 | 205 | 131 | 131 | - |
| 0046 | RECUAYHUANCA | Quechua | 3 144 | 293 | 136 | 157 | 154 | 123 | 31 |
| 0047 | PAUSHA PAMPA | Quechua | 3 337 | 43 | 21 | 22 | 16 | 14 | 2 |
| 0048 | CACHIPACHAN | Quechua | 3 206 | 296 | 128 | 168 | 120 | 117 | 3 |
| 0049 | WIASH | Quechua | 3 164 | 793 | 519 | 274 | 128 | 125 | 3 |
| 0050 | CHUCLLAPAMPA | Quechua | 3 305 | 19 | 13 | 6 | 7 | 6 | 1 |
| 0051 | HUAMANVILCA | Quechua | 3 361 | 12 | 6 | 6 | 10 | 7 | 3 |
| 0052 | COCHAC | Quechua | 2 722 | 41 | 20 | 21 | 14 | 14 | - |
| 0053 | PUENTE - NUEVA FLORIDA | Quechua | 2 728 | 100 | 48 | 52 | 36 | 36 | - |
| 0054 | LUCAS PAMPA | Quechua | 2 889 | 16 | 3 | 13 | 4 | 3 | 1 |
| 0055 | COYCA PATAC | Quechua | 2 901 | 195 | 100 | 95 | 53 | 50 | 3 |
| **020607** | **DISTRITO PARIAHUANCA** | | | **1 381** | **663** | **718** | **506** | **471** | **35** |
| 0001 | PARIAHUANCA | Quechua | 2 830 | 624 | 285 | 339 | 244 | 223 | 21 |
| 0002 | OCUTUNAN | Quechua | 3 137 | 14 | 7 | 7 | 4 | 4 | - |
| 0003 | INTIJECANAN | Quechua | 3 370 | 39 | 18 | 21 | 14 | 14 | - |
| 0004 | LABORPAMPA | Quechua | 3 364 | 80 | 37 | 43 | 21 | 21 | - |

| CÓDIGO | CENTROS POBLADOS | REGIÓN NATURAL (según piso altitudinal) | ALTITUD (m s.n.m.) | POBLACIÓN CENSADA | | | VIVIENDAS PARTICULARES | | |
|---|---|---|---|---|---|---|---|---|---|
| | | | | Total | Hombre | Mujer | Total | Ocupadas 1/ | Desocu-padas |
| 0005 | INDEPENDENCIA | Quechua | 2 880 | 63 | 29 | 34 | 19 | 19 | - |
| 0006 | PUMPUC | Quechua | 2 784 | 46 | 21 | 25 | 16 | 16 | - |
| 0007 | BELLAVISTA | Quechua | 2 911 | 79 | 41 | 38 | 23 | 23 | - |
| 0008 | SAN ISIDRO | Quechua | 2 898 | 82 | 43 | 39 | 30 | 30 | - |
| 0009 | SAN MARTIN | Quechua | 2 932 | 69 | 33 | 36 | 21 | 21 | - |
| 0010 | VIRGEN DEL CARMEN | Quechua | 2 912 | 87 | 44 | 43 | 33 | 30 | 3 |
| 0011 | AHUAC | Quechua | 3 071 | 128 | 70 | 58 | 53 | 45 | 8 |
| 0012 | ICHIC AHUAC | Quechua | 3 021 | 35 | 18 | 17 | 11 | 10 | 1 |
| 0013 | HUAMANVILCA | Quechua | 3 373 | 35 | 17 | 18 | 11 | 11 | - |
| 0014 | CACHI | Quechua | 3 334 | - | - | - | 6 | 4 | 2 |
| **020608** | **DISTRITO SAN MIGUEL DE ACO** | | | **2 350** | **1 133** | **1 217** | **979** | **928** | **51** |
| 0001 | ACO | Quechua | 2 956 | 386 | 188 | 198 | 129 | 123 | 6 |
| 0002 | HUAPRA | Quechua | 3 093 | 313 | 141 | 172 | 129 | 126 | 3 |
| 0003 | LUCMA HUILLCA | Quechua | 3 316 | 173 | 89 | 84 | 66 | 60 | 6 |
| 0004 | PAMPAMACA | Quechua | 3 263 | 254 | 130 | 124 | 110 | 104 | 6 |
| 0005 | ATOCPAMPA | Quechua | 3 478 | 261 | 125 | 136 | 79 | 75 | 4 |
| 0006 | QUINRANCA | Quechua | 3 336 | 131 | 61 | 70 | 68 | 66 | 2 |
| 0007 | TICAPAMPA | Quechua | 3 220 | 18 | 7 | 11 | 14 | 12 | 2 |
| 0008 | YANAMA | Quechua | 3 149 | 86 | 39 | 47 | 57 | 53 | 4 |
| 0009 | SAN ANTONIO | Quechua | 3 097 | 111 | 50 | 61 | 57 | 52 | 5 |
| 0010 | MARUACATAC | Quechua | 3 198 | 8 | 2 | 6 | 4 | 3 | 1 |
| 0011 | SHIRAPUCRO | Quechua | 3 360 | 112 | 55 | 57 | 50 | 49 | 1 |
| 0012 | CHOPIJIRCA | Quechua | 3 200 | 102 | 52 | 50 | 54 | 49 | 5 |
| 0013 | MALLASH | Quechua | 3 194 | 22 | 13 | 9 | 25 | 25 | - |
| 0014 | ACO | Quechua | 3 013 | 17 | 8 | 9 | 7 | 7 | - |
| 0015 | PUCARA | Quechua | 3 328 | 75 | 37 | 38 | 32 | 29 | 3 |
| 0016 | HONCOPAMPA | Quechua | 3 490 | 281 | 136 | 145 | 98 | 95 | 3 |
| **020609** | **DISTRITO SHILLA** | | | **2 789** | **1 300** | **1 489** | **1 304** | **1 084** | **220** |
| 0001 | SHILLA | Quechua | 3 036 | 688 | 343 | 345 | 255 | 233 | 22 |
| 0002 | BELEN | Quechua | 3 203 | 185 | 79 | 106 | 77 | 69 | 8 |
| 0003 | CONGAR | Quechua | 3 177 | 293 | 135 | 158 | 146 | 117 | 29 |
| 0004 | SEÑOR DE MAYO DE CATAY | Quechua | 3 345 | 251 | 112 | 139 | 94 | 91 | 3 |
| 0005 | YANA RUMI | Quechua | 3 231 | 182 | 82 | 100 | 84 | 71 | 13 |
| 0006 | CURIHUANCA | Quechua | 3 145 | 194 | 87 | 107 | 98 | 77 | 21 |
| 0007 | LLIPTA | Quechua | 3 226 | 154 | 73 | 81 | 93 | 85 | 8 |
| 0008 | SAN LUIS (CACHAPAMPA) | Quechua | 3 108 | 82 | 38 | 44 | 48 | 37 | 11 |
| 0009 | PACHACA | Quechua | 3 120 | 33 | 14 | 19 | 19 | 14 | 5 |
| 0010 | CARPA | Quechua | 3 016 | 40 | 17 | 23 | 19 | 19 | - |
| 0011 | CARAPO | Quechua | 2 915 | 28 | 15 | 13 | 20 | 17 | 3 |
| 0012 | NUEVO PROGRESO | Quechua | 3 127 | 106 | 48 | 58 | 58 | 46 | 12 |
| 0014 | UNION | Quechua | 3 039 | 237 | 109 | 128 | 99 | 69 | 30 |
| 0015 | BETEL | Quechua | 3 253 | 4 | 2 | 2 | 5 | 4 | 1 |
| 0016 | TOMAPAMPA | Quechua | 3 237 | 45 | 22 | 23 | 34 | 24 | 10 |
| 0017 | INCAPUPAMPA | Quechua | 3 100 | 43 | 19 | 24 | 41 | 17 | 24 |
| 0018 | SAN GABRIEL | Quechua | 3 256 | 99 | 45 | 54 | 47 | 37 | 10 |
| 0019 | RARAMAYOC | Quechua | 3 168 | 125 | 60 | 65 | 67 | 57 | 10 |
| **020610** | **DISTRITO TINCO** | | | **3 335** | **1 589** | **1 746** | **1 259** | **1 138** | **121** |
| 0001 | TINCO | Quechua | 2 606 | 952 | 440 | 512 | 296 | 263 | 33 |
| 0002 | COTUPAMPA | Quechua | 2 648 | 66 | 30 | 36 | 24 | 19 | 5 |
| 0003 | MAL PASO | Quechua | 2 663 | 253 | 134 | 119 | 80 | 72 | 8 |
| 0004 | UNION | Quechua | 2 644 | 56 | 28 | 28 | 18 | 14 | 4 |
| 0005 | MISHQUI | Quechua | 2 764 | 344 | 165 | 179 | 146 | 128 | 18 |
| 0006 | MULLANA | Quechua | 2 762 | 49 | 21 | 28 | 34 | 34 | - |
| 0007 | PUCARA | Quechua | 2 746 | 51 | 24 | 27 | 25 | 25 | - |
| 0008 | HUAUYANCA | Quechua | 2 698 | 89 | 46 | 43 | 35 | 30 | 5 |

| CÓDIGO | CENTROS POBLADOS | REGIÓN NATURAL (según piso altitudinal) | ALTITUD (m s.n.m.) | POBLACIÓN CENSADA | | | VIVIENDAS PARTICULARES | | |
|---|---|---|---|---|---|---|---|---|---|
| | | | | Total | Hombre | Mujer | Total | Ocupadas 1/ | Desocu-padas |
| 0009 | PAMPAC | Quechua | 2 704 | 378 | 190 | 188 | 111 | 108 | 3 |
| 0010 | QUILLASH | Quechua | 2 620 | 191 | 93 | 98 | 73 | 72 | 1 |
| 0011 | TOMA | Quechua | 2 611 | 546 | 244 | 302 | 260 | 226 | 34 |
| 0012 | PATY | Quechua | 2 634 | 107 | 50 | 57 | 50 | 49 | 1 |
| 0013 | VISTA ALEGRE | Quechua | 2 612 | 124 | 63 | 61 | 49 | 48 | 1 |
| 0014 | SAN JOSE | Quechua | 2 610 | 27 | 11 | 16 | 12 | 12 | - |
| 0015 | PUEBLO VIEJO DE TOMA | Quechua | 2 587 | 102 | 50 | 52 | 46 | 38 | 8 |
| **020611** | **DISTRITO YUNGAR** | | | **2 992** | **1 455** | **1 537** | **1 292** | **1 215** | **77** |
| 0001 | YUNGAR | Quechua | 2 836 | 707 | 332 | 375 | 314 | 294 | 20 |
| 0002 | CHUCHIN | Quechua | 2 782 | 123 | 59 | 64 | 44 | 42 | 2 |
| 0003 | CHALLHUAY (CHAYHUAY) | Quechua | 2 785 | 92 | 47 | 45 | 40 | 31 | 9 |
| 0004 | HUAYOSHANCA | Quechua | 2 806 | 76 | 33 | 43 | 29 | 28 | 1 |
| 0005 | PISHA | Quechua | 2 828 | 31 | 13 | 18 | 13 | 13 | - |
| 0006 | JAMASHCA | Quechua | 2 862 | 3 | 1 | 2 | 2 | 2 | - |
| 0007 | SAN JUAN DE PAMPACOCHA | Quechua | 2 809 | 104 | 53 | 51 | 47 | 46 | 1 |
| 0008 | URAN | Quechua | 2 925 | 127 | 62 | 65 | 47 | 43 | 4 |
| 0009 | CARIAN | Quechua | 2 812 | 128 | 66 | 62 | 69 | 58 | 11 |
| 0010 | SHUPAR | Quechua | 3 130 | 68 | 36 | 32 | 31 | 27 | 4 |
| 0011 | MACRA | Quechua | 3 099 | 1 | 1 | - | 2 | 2 | - |
| 0012 | TRIGOPAMPA | Quechua | 3 034 | 139 | 71 | 68 | 57 | 57 | - |
| 0013 | ZANJA | Quechua | 2 976 | 167 | 85 | 82 | 62 | 57 | 5 |
| 0014 | LOS PINOS (GUADALUPE) | Quechua | 3 076 | 4 | 3 | 1 | 3 | 3 | - |
| 0015 | CUYPAN | Quechua | 3 083 | 32 | 13 | 19 | 15 | 15 | - |
| 0016 | RINCON GAUCHO | Quechua | 3 038 | 16 | 8 | 8 | 5 | 5 | - |
| 0017 | SANTA CRUZ | Quechua | 3 113 | 51 | 25 | 26 | 28 | 27 | 1 |
| 0018 | LOS CLAVELES | Quechua | 3 170 | 31 | 15 | 16 | 13 | 12 | 1 |
| 0019 | SANTA ROSA | Quechua | 3 100 | 161 | 89 | 72 | 64 | 56 | 8 |
| 0020 | KERU PUNTA | Quechua | 3 243 | 13 | 6 | 7 | 4 | 4 | - |
| 0021 | KEYAC | Suni | 3 538 | - | - | - | 3 | 3 | - |
| 0022 | NUEVA ESPERANZA | Quechua | 3 107 | 67 | 35 | 32 | 27 | 27 | - |
| 0023 | UNCHUC | Quechua | 3 328 | - | - | - | 2 | 1 | 1 |
| 0024 | VISTA ALEGRE | Quechua | 3 205 | 31 | 12 | 19 | 28 | 24 | 4 |
| 0025 | TOMA RURY | Suni | 3 551 | 45 | 21 | 24 | 18 | 18 | - |
| 0026 | SHIQUI | Suni | 3 662 | 48 | 24 | 24 | 20 | 18 | 2 |
| 0027 | ERA CATAC | Quechua | 3 225 | 88 | 49 | 39 | 35 | 35 | - |
| 0028 | KERU URAN | Quechua | 3 321 | 51 | 25 | 26 | 19 | 19 | - |
| 0029 | WILLCA TUNAN | Quechua | 3 281 | 5 | 3 | 2 | 1 | 1 | - |
| 0030 | LLEQLLA PAMPA | Suni | 3 585 | 7 | 3 | 4 | 3 | 3 | - |
| 0031 | WANQUEJIRCA | Quechua | 3 367 | 4 | 2 | 2 | 2 | 2 | - |
| 0032 | PAMPA CORRAL | Suni | 3 664 | 80 | 38 | 42 | 34 | 34 | - |
| 0033 | POYOR | Quechua | 3 218 | 157 | 74 | 83 | 65 | 65 | - |
| 0034 | JOKTA SELMI | Quechua | 3 320 | 12 | 4 | 8 | 5 | 5 | - |
| 0035 | COCHAPA HUERTAN | Quechua | 3 248 | 116 | 50 | 66 | 42 | 42 | - |
| 0036 | SAN PEDRO DE ATASH | Quechua | 3 230 | 174 | 87 | 87 | 60 | 59 | 1 |
| 0037 | JACRIPU | Quechua | 3 154 | 10 | 4 | 6 | 5 | 5 | - |
| 0038 | MARAVILLA | Suni | 3 723 | 15 | 2 | 13 | 14 | 12 | 2 |
| 0039 | PUYAN | Puna | 4 028 | - | - | - | 1 | 1 | - |
| 0040 | SANTA CRUZ DE TRIGOPAMPA | Quechua | 3 094 | 3 | 1 | 2 | 2 | 2 | - |
| 0041 | MULLACA GIRCA | Quechua | 3 398 | - | - | - | 1 | 1 | - |
| 0043 | ZANJA PAMPA | Quechua | 3 478 | - | - | - | 10 | 10 | - |
| 0044 | TOROCOCHA | Quechua | 3 484 | 5 | 3 | 2 | 6 | 6 | - |
| **0207** | **PROVINCIA CARLOS FERMÍN FITZCARRALD** | | | **17 717** | **8 432** | **9 285** | **8 290** | **7 528** | **762** |
| **020701** | **DISTRITO SAN LUIS** | | | **10 493** | **4 986** | **5 507** | **4 993** | **4 453** | **540** |
| 0001 | SAN LUIS | Quechua | 3 145 | 2 249 | 1 093 | 1 156 | 732 | 715 | 17 |
| 0002 | ROSAS GRANDE | Quechua | 3 042 | 49 | 22 | 27 | 39 | 39 | - |
| 0003 | INCENSIO | Quechua | 2 720 | 5 | 2 | 3 | 1 | 1 | - |

| CÓDIGO | CENTROS POBLADOS | REGIÓN NATURAL (según piso altitudinal) | ALTITUD (m s.n.m.) | POBLACIÓN CENSADA | | | VIVIENDAS PARTICULARES | | |
|---|---|---|---|---|---|---|---|---|---|
| | | | | Total | Hombre | Mujer | Total | Ocupadas 1/ | Desocu-padas |
| 0004 | ROSAS CHICO | Quechua | 3 092 | 5 | 1 | 4 | 12 | 12 | - |
| 0005 | SHANOG | Quechua | 3 365 | 22 | 8 | 14 | 14 | 12 | 2 |
| 0006 | TARAPAMPA | Quechua | 2 806 | 175 | 93 | 82 | 110 | 91 | 19 |
| 0007 | ISHANCA | Quechua | 2 995 | 114 | 50 | 64 | 152 | 152 | - |
| 0008 | WAJTAROSAS | Quechua | 3 150 | 10 | 4 | 6 | 17 | 8 | 9 |
| 0009 | AGOY | Quechua | 3 132 | 15 | 7 | 8 | 25 | 25 | - |
| 0010 | ROSAS TAYAPAMPA | Quechua | 3 260 | 165 | 80 | 85 | 126 | 124 | 2 |
| 0011 | JAPANAN | Quechua | 2 988 | 38 | 18 | 20 | 26 | 26 | - |
| 0012 | ILLAURO | Suni | 3 533 | 227 | 93 | 134 | 106 | 104 | 2 |
| 0013 | CASHAUCRU | Quechua | 3 282 | 5 | 3 | 2 | 5 | 5 | - |
| 0014 | MOLINOPAMPA | Quechua | 2 789 | 9 | 5 | 4 | 6 | 5 | 1 |
| 0015 | UCHUSQUILLO | Quechua | 2 851 | 219 | 108 | 111 | 212 | 147 | 65 |
| 0016 | HUARERA PAMPA | Quechua | 3 077 | 56 | 22 | 34 | 34 | 30 | 4 |
| 0017 | PACCHAC | Quechua | 2 964 | 42 | 19 | 23 | 19 | 17 | 2 |
| 0018 | INGENIO | Quechua | 2 612 | 14 | 7 | 7 | 6 | 5 | 1 |
| 0020 | RIMA RIMA | Suni | 3 995 | - | - | - | 1 | - | 1 |
| 0022 | SAN CRISTOBAL | Quechua | 2 824 | 1 | - | 1 | 2 | 2 | - |
| 0023 | BARANDA JIRCA | Quechua | 2 624 | 9 | 5 | 4 | 5 | 3 | 2 |
| 0024 | SHACLLI | Quechua | 2 900 | 1 | - | 1 | 5 | 3 | 2 |
| 0025 | SANTO JAMANAN | Quechua | 2 905 | 18 | 10 | 8 | 8 | 8 | - |
| 0026 | POTACA | Quechua | 3 202 | 34 | 15 | 19 | 12 | 10 | 2 |
| 0027 | POTRERO | Quechua | 3 006 | 1 | - | 1 | 2 | 1 | 1 |
| 0028 | MULLI JIRCA | Quechua | 3 090 | - | - | - | 2 | 1 | 1 |
| 0029 | SHOGA | Quechua | 2 940 | 28 | 11 | 17 | 15 | 15 | - |
| 0030 | ARHUAY | Quechua | 3 224 | 2 | 1 | 1 | 2 | 2 | - |
| 0031 | YANAHUARMI | Quechua | 3 010 | 40 | 17 | 23 | 18 | 17 | 1 |
| 0032 | HUMANHUAUCO | Quechua | 2 918 | 164 | 77 | 87 | 139 | 124 | 15 |
| 0033 | MENDOZA JIRCA | Quechua | 3 131 | 11 | 6 | 5 | 6 | 6 | - |
| 0034 | HUASHCASH | Quechua | 3 008 | - | - | - | 1 | 1 | - |
| 0035 | JATUN PUCRO | Quechua | 2 968 | 25 | 9 | 16 | 22 | 22 | - |
| 0036 | ASHNUCANCHA | Quechua | 2 584 | 28 | 9 | 19 | 10 | 10 | - |
| 0037 | PIÑAO | Quechua | 2 746 | 42 | 23 | 19 | 32 | 29 | 3 |
| 0038 | MULLIPAMPA | Quechua | 2 853 | 15 | 6 | 9 | 13 | 9 | 4 |
| 0039 | YANAPOMA | Quechua | 2 733 | 11 | 5 | 6 | 15 | 15 | - |
| 0040 | YATUR | Quechua | 3 035 | 102 | 45 | 57 | 52 | 52 | - |
| 0041 | POMALLUCAY | Quechua | 2 868 | 973 | 486 | 487 | 168 | 162 | 6 |
| 0042 | MESAPATA | Quechua | 2 870 | 19 | 11 | 8 | 10 | 10 | - |
| 0043 | YURAGJACHA | Suni | 3 590 | 85 | 40 | 45 | 23 | 23 | - |
| 0044 | RANRACANCHA | Suni | 3 821 | 206 | 102 | 104 | 86 | 69 | 17 |
| 0045 | RAGRAJPAMPA | Suni | 3 552 | 73 | 28 | 45 | 36 | 23 | 13 |
| 0046 | PUCHAQUERU | Quechua | 3 182 | 7 | 3 | 4 | 12 | 11 | 1 |
| 0047 | UTUTUPAMPA | Quechua | 3 058 | 100 | 46 | 54 | 58 | 53 | 5 |
| 0048 | VINCOCOCHA | Quechua | 3 043 | 148 | 68 | 80 | 86 | 75 | 11 |
| 0049 | ATOGBAMBA | Quechua | 3 148 | 49 | 24 | 25 | 28 | 25 | 3 |
| 0050 | PUCAYACO | Quechua | 3 292 | 43 | 21 | 22 | 28 | 26 | 2 |
| 0051 | ACORMA | Quechua | 2 876 | 40 | 18 | 22 | 20 | 20 | - |
| 0052 | CHAUCHAS | Quechua | 2 978 | 24 | 8 | 16 | 26 | 16 | 10 |
| 0053 | JUTCUNA | Quechua | 3 130 | 18 | 10 | 8 | 7 | 5 | 2 |
| 0054 | HUAGRA HUILCA | Quechua | 3 465 | - | - | - | 1 | - | 1 |
| 0055 | CANCHABAMBA | Suni | 3 532 | 180 | 85 | 95 | 121 | 114 | 7 |
| 0056 | SALAPAMPA | Suni | 3 526 | 195 | 89 | 106 | 119 | 109 | 10 |
| 0057 | COCHABAMBA | Quechua | 3 187 | 224 | 109 | 115 | 87 | 79 | 8 |
| 0058 | LUCMA | Quechua | 2 826 | 1 | 1 | - | 1 | 1 | - |
| 0059 | SHAJTAY | Quechua | 2 908 | 30 | 12 | 18 | 22 | 18 | 4 |
| 0060 | HIERBA BUENA | Quechua | 3 210 | 49 | 26 | 23 | 41 | 29 | 12 |
| 0061 | SAUCEPAMPA | Quechua | 2 944 | 64 | 27 | 37 | 49 | 40 | 9 |
| 0062 | MITUSH | Quechua | 2 791 | 11 | 4 | 7 | 11 | 11 | - |
| 0063 | UCHCUCOLPA | Quechua | 2 818 | 12 | 6 | 6 | 10 | 6 | 4 |
| 0064 | RECRETAYOC | Quechua | 2 790 | 6 | 4 | 2 | 11 | 9 | 2 |
| 0065 | COLPA | Quechua | 2 964 | 112 | 48 | 64 | 57 | 46 | 11 |
| 0066 | CHINCHUBADO | Quechua | 3 126 | 24 | 12 | 12 | 19 | 13 | 6 |

| CÓDIGO | CENTROS POBLADOS | REGIÓN NATURAL (según piso altitudinal) | ALTITUD (m s.n.m.) | POBLACIÓN CENSADA | | | VIVIENDAS PARTICULARES | | |
|---|---|---|---|---|---|---|---|---|---|
| | | | | Total | Hombre | Mujer | Total | Ocupadas 1/ | Desocu-padas |
| 0067 | CRUZPAMPA | Suni | 3 559 | 49 | 21 | 28 | 16 | 15 | 1 |
| 0068 | ESPADIN | Quechua | 3 354 | 159 | 65 | 94 | 91 | 88 | 3 |
| 0069 | BOBADILLA | Quechua | 3 014 | 4 | 3 | 1 | 6 | 3 | 3 |
| 0070 | MUCHCAS | Quechua | 3 066 | 188 | 92 | 96 | 81 | 64 | 17 |
| 0071 | CARASH | Quechua | 3 176 | 124 | 60 | 64 | 66 | 61 | 5 |
| 0072 | AQUILLAYOC | Quechua | 3 058 | 99 | 52 | 47 | 61 | 61 | - |
| 0073 | COCHAPAMPA | Quechua | 3 046 | 30 | 15 | 15 | 10 | 10 | - |
| 0074 | TUMPA | Quechua | 3 064 | 3 | 2 | 1 | 6 | 6 | - |
| 0075 | ASIACOCHA | Quechua | 3 143 | 4 | 1 | 3 | 10 | 2 | 8 |
| 0076 | PIRCAY | Quechua | 3 106 | 24 | 13 | 11 | 18 | 16 | 2 |
| 0077 | SAN SEBASTIAN | Quechua | 3 203 | 50 | 24 | 26 | 25 | 21 | 4 |
| 0078 | TUNASJIRCA | Quechua | 3 095 | 21 | 9 | 12 | 15 | 15 | - |
| 0079 | HURPAYHUAGANGA | Quechua | 3 030 | 14 | 8 | 6 | 12 | 8 | 4 |
| 0080 | YURACYACU | Quechua | 3 228 | 48 | 18 | 30 | 18 | 17 | 1 |
| 0081 | SHIRAQUCRO | Quechua | 3 078 | 5 | - | 5 | 10 | 10 | - |
| 0082 | CHAPAC | Quechua | 3 133 | 246 | 110 | 136 | 77 | 75 | 2 |
| 0083 | PUCALLPA | Quechua | 3 241 | 18 | 6 | 12 | 8 | 8 | - |
| 0084 | GONTZA GIRCA | Quechua | 3 259 | 110 | 52 | 58 | 69 | 51 | 18 |
| 0085 | SHEYHUA VILLA SUR | Quechua | 3 239 | 486 | 247 | 239 | 132 | 128 | 4 |
| 0086 | TUCUSH | Suni | 3 518 | 16 | 11 | 5 | 10 | 6 | 4 |
| 0087 | APOGRO | Quechua | 3 205 | 1 | 1 | - | 6 | 6 | - |
| 0088 | GARUASHOGO | Suni | 3 638 | 22 | 9 | 13 | 25 | 16 | 9 |
| 0089 | SINCUNA PAMPA | Quechua | 3 494 | 91 | 38 | 53 | 49 | 48 | 1 |
| 0090 | YANACARA | Quechua | 3 277 | - | - | - | 3 | 3 | - |
| 0091 | SAGRAPE | Quechua | 3 222 | 32 | 14 | 18 | 13 | 11 | 2 |
| 0092 | COLCABAMBA | Quechua | 2 950 | 117 | 58 | 59 | 69 | 63 | 6 |
| 0093 | ULIA | Quechua | 3 343 | 93 | 44 | 49 | 64 | 61 | 3 |
| 0094 | HUICUY | Quechua | 3 277 | 52 | 25 | 27 | 42 | 34 | 8 |
| 0095 | GANTU | Quechua | 3 459 | 48 | 21 | 27 | 21 | 20 | 1 |
| 0097 | APASHPAMPA | Quechua | 3 292 | 29 | 9 | 20 | 10 | 10 | - |
| 0098 | GOLLPARAGRA | Suni | 3 625 | 15 | 10 | 5 | 7 | 6 | 1 |
| 0099 | CANINACO | Suni | 3 698 | 89 | 42 | 47 | 43 | 34 | 9 |
| 0100 | CAPULI | Quechua | 3 324 | 177 | 83 | 94 | 61 | 61 | - |
| 0101 | UCHUCYACU | Quechua | 3 267 | 44 | 16 | 28 | 15 | 11 | 4 |
| 0102 | TAULLI | Quechua | 3 211 | 83 | 37 | 46 | 54 | 46 | 8 |
| 0103 | MARAYNEYOC | Suni | 3 577 | 12 | 4 | 8 | 13 | 11 | 2 |
| 0104 | RACHAGRUMI | Quechua | 3 356 | 12 | 6 | 6 | 5 | 5 | - |
| 0105 | CULLUNAYOC | Quechua | 3 366 | 13 | 7 | 6 | 4 | 4 | - |
| 0106 | JACABAMBA | Suni | 3 661 | - | - | - | 10 | 5 | 5 |
| 0107 | HUARITUNA | Quechua | 3 174 | 31 | 15 | 16 | 22 | 17 | 5 |
| 0108 | JATUNTAYAN | Suni | 3 748 | - | - | - | 6 | 4 | 2 |
| 0109 | RACMATA | Quechua | 3 402 | 25 | 14 | 11 | 10 | 10 | - |
| 0110 | UCUSHCASHA | Quechua | 3 301 | 5 | 3 | 2 | 3 | 3 | - |
| 0111 | TAYA | Suni | 3 744 | 63 | 30 | 33 | 21 | 16 | 5 |
| 0112 | POSADA PAMPA | Suni | 3 941 | 55 | 26 | 29 | 20 | 17 | 3 |
| 0113 | TURUNAYOC | Quechua | 3 412 | 33 | 17 | 16 | 8 | 8 | - |
| 0114 | AURINJA | Quechua | 3 393 | 93 | 48 | 45 | 28 | 28 | - |
| 0115 | VENTANAYOC | Suni | 3 773 | - | - | - | 5 | - | 5 |
| 0116 | LINDERO | Quechua | 3 133 | 15 | 6 | 9 | 5 | 4 | 1 |
| 0117 | CARDON | Quechua | 3 218 | 305 | 156 | 149 | 115 | 94 | 21 |
| 0118 | PISHA | Quechua | 3 344 | 2 | 1 | 1 | 3 | 3 | - |
| 0119 | ROJROHUARCO | Quechua | 3 492 | 45 | 24 | 21 | 16 | 16 | - |
| 0120 | MALLQUIBAMBA | Suni | 3 517 | 170 | 80 | 90 | 91 | 72 | 19 |
| 0121 | HUACARUMI | Quechua | 3 489 | 4 | 1 | 3 | 3 | 3 | - |
| 0122 | COLLOTA | Suni | 3 710 | 81 | 45 | 36 | 30 | 30 | - |
| 0123 | OCSHAPAMPA | Suni | 3 555 | 12 | 5 | 7 | 17 | 15 | 2 |
| 0124 | GESGECANCHA | Suni | 3 865 | 6 | 2 | 4 | 4 | 4 | - |
| 0125 | TAMBILLOS | Puna | 4 060 | 4 | 3 | 1 | 4 | 4 | - |
| 0127 | SHOCOSH | Quechua | 3 065 | 57 | 23 | 34 | 28 | 22 | 6 |
| 0128 | OCORO | Quechua | 2 956 | 14 | 8 | 6 | 9 | 9 | - |
| 0129 | JACRAA | Quechua | 3 007 | 17 | 7 | 10 | 14 | 11 | 3 |

| CÓDIGO | CENTROS POBLADOS | REGIÓN NATURAL (según piso altitudinal) | ALTITUD (m s.n.m.) | POBLACIÓN CENSADA | | | VIVIENDAS PARTICULARES | | |
|---|---|---|---|---|---|---|---|---|---|
| | | | | Total | Hombre | Mujer | Total | Ocupadas 1/ | Desocupadas |
| 0130 | ACTEZEG | Quechua | 3 040 | 23 | 11 | 12 | 15 | 12 | 3 |
| 0131 | SAN PEDRO | Quechua | 2 886 | 24 | 10 | 14 | 20 | 18 | 2 |
| 0132 | PILANCO PAMPA | Quechua | 2 795 | 25 | 9 | 16 | 22 | 14 | 8 |
| 0133 | ÑAWIN | Quechua | 2 946 | 29 | 11 | 18 | 34 | 17 | 17 |
| 0134 | PUYAU PAMPA | Quechua | 3 121 | 23 | 12 | 11 | 16 | 15 | 1 |
| 0135 | GAYHUINA | Suni | 3 910 | 7 | 3 | 4 | 1 | 1 | - |
| 0136 | CARRERA PAMPA | Quechua | 2 969 | 27 | 9 | 18 | 17 | 17 | - |
| 0137 | HUIYASH JIRCA | Quechua | 3 162 | 12 | 4 | 8 | 3 | 3 | - |
| 0138 | CIRCO JIRCA | Quechua | 3 401 | 5 | 2 | 3 | 2 | 1 | 1 |
| 0139 | AGOPUQUIO | Suni | 3 821 | 9 | 6 | 3 | 5 | 4 | 1 |
| **020702** | **DISTRITO SAN NICOLÁS** | | | **3 131** | **1 497** | **1 634** | **1 258** | **1 252** | **6** |
| 0001 | SAN NICOLAS | Quechua | 2 890 | 792 | 387 | 405 | 300 | 300 | - |
| 0002 | HUAGLLA PUQUIO | Quechua | 3 202 | 92 | 43 | 49 | 50 | 50 | - |
| 0003 | TAULLI | Quechua | 3 434 | 3 | 2 | 1 | 10 | 10 | - |
| 0007 | ALTO PROGRESO | Quechua | 3 136 | 74 | 32 | 42 | 30 | 30 | - |
| 0008 | CACHICHINAN | Quechua | 2 981 | 3 | 2 | 1 | 1 | 1 | - |
| 0010 | COCHA | Quechua | 3 157 | - | - | - | 1 | 1 | - |
| 0011 | AZULGARA | Quechua | 3 257 | 5 | 3 | 2 | 1 | 1 | - |
| 0012 | CHINCHANCO | Suni | 3 629 | 7 | 5 | 2 | 3 | 3 | - |
| 0013 | PUYAUJIRCA | Quechua | 3 474 | 33 | 15 | 18 | 10 | 10 | - |
| 0014 | QUEROBAMBA | Quechua | 3 163 | 132 | 69 | 63 | 61 | 61 | - |
| 0015 | YANAMAYO | Quechua | 3 278 | 78 | 36 | 42 | 25 | 25 | - |
| 0016 | GANTU | Quechua | 3 402 | 88 | 41 | 47 | 31 | 31 | - |
| 0017 | BUENA ESPERANZA DE CACHUNA | Quechua | 2 823 | 38 | 18 | 20 | 32 | 32 | - |
| 0018 | PAJON | Quechua | 3 068 | 14 | 6 | 8 | 14 | 14 | - |
| 0020 | SAN JUAN | Quechua | 3 359 | 49 | 24 | 25 | 14 | 14 | - |
| 0021 | POGPAN | Quechua | 3 310 | 49 | 23 | 26 | 14 | 14 | - |
| 0022 | RURIS | Quechua | 3 273 | 226 | 105 | 121 | 92 | 92 | - |
| 0023 | CHULLAPA | Suni | 3 675 | 218 | 102 | 116 | 56 | 56 | - |
| 0024 | HUANTAR | Quechua | 3 176 | 126 | 50 | 76 | 52 | 52 | - |
| 0025 | SUCCHA | Quechua | 3 282 | 37 | 18 | 19 | 14 | 14 | - |
| 0026 | RANCHAJ | Suni | 3 594 | 285 | 142 | 143 | 116 | 111 | 5 |
| 0027 | CHILLISH | Suni | 3 913 | 10 | 5 | 5 | 2 | 2 | - |
| 0028 | CHINCHIL | Quechua | 3 434 | 17 | 7 | 10 | 5 | 5 | - |
| 0029 | DESPENSA | Suni | 3 701 | 44 | 23 | 21 | 9 | 9 | - |
| 0030 | YANABAMBA | Suni | 3 616 | 65 | 36 | 29 | 21 | 21 | - |
| 0031 | OCUPAMPA | Quechua | 3 433 | 4 | 3 | 1 | 3 | 3 | - |
| 0033 | BUENA VISTA CHICO | Suni | 3 768 | 4 | 2 | 2 | 2 | 2 | - |
| 0034 | BUENA VISTA | Suni | 3 752 | 102 | 50 | 52 | 45 | 45 | - |
| 0035 | HUARUPAMPA | Quechua | 3 304 | 16 | 7 | 9 | 16 | 16 | - |
| 0036 | SANTA ROSA | Suni | 3 622 | 142 | 69 | 73 | 48 | 48 | - |
| 0037 | JATO | Quechua | 3 412 | 49 | 18 | 31 | 37 | 37 | - |
| 0038 | LLAMACA | Quechua | 3 477 | 118 | 58 | 60 | 44 | 44 | - |
| 0039 | MINA | Suni | 3 627 | 63 | 32 | 31 | 22 | 21 | 1 |
| 0040 | GANTUBAMBA | Quechua | 3 418 | 48 | 23 | 25 | 17 | 17 | - |
| 0041 | ARCO ANDINO | Quechua | 3 147 | 32 | 16 | 16 | 14 | 14 | - |
| 0042 | HUANTAR CHICO | Quechua | 2 985 | 54 | 20 | 34 | 26 | 26 | - |
| 0043 | SHAPAN | Quechua | 2 979 | 14 | 5 | 9 | 20 | 20 | - |
| **020703** | **DISTRITO YAUYA** | | | **4 093** | **1 949** | **2 144** | **2 039** | **1 823** | **216** |
| 0001 | YAUYA | Quechua | 3 257 | 525 | 262 | 263 | 202 | 195 | 7 |
| 0002 | ÑAHUIN PUQUIO | Suni | 3 545 | 8 | 4 | 4 | 13 | 7 | 6 |
| 0003 | CHINCHO ALTO | Quechua | 3 494 | 25 | 14 | 11 | 15 | 12 | 3 |
| 0004 | PAMPACHACRA | Quechua | 3 326 | 9 | 4 | 5 | 8 | 8 | - |
| 0006 | CHINCHO | Quechua | 3 225 | 84 | 39 | 45 | 67 | 67 | - |
| 0007 | RANRAUCRO | Quechua | 3 326 | 6 | - | 6 | 9 | 2 | 7 |
| 0009 | YANACOCHA | Quechua | 3 458 | 98 | 48 | 50 | 38 | 37 | 1 |
| 0010 | MARCA | Quechua | 2 890 | 17 | 8 | 9 | 23 | 9 | 14 |

| CÓDIGO | CENTROS POBLADOS | REGIÓN NATURAL (según piso altitudinal) | ALTITUD (m s.n.m.) | POBLACIÓN CENSADA | | | VIVIENDAS PARTICULARES | | |
|---|---|---|---|---|---|---|---|---|---|
| | | | | Total | Hombre | Mujer | Total | Ocupadas 1/ | Desocu-padas |
| 0011 | SANTA ROSA | Quechua | 2 633 | 6 | 4 | 2 | 5 | 5 | - |
| 0012 | ALFONSO UGARTE | Quechua | 2 882 | - | - | - | 5 | 4 | 1 |
| 0013 | CENTENARIO | Quechua | 3 170 | 1 | 1 | - | 4 | 4 | - |
| 0014 | ESTRELLAS | Quechua | 3 314 | - | - | - | 7 | 6 | 1 |
| 0015 | SAN FRANCISCO | Quechua | 3 070 | 343 | 172 | 171 | 144 | 130 | 14 |
| 0016 | SAN PEDRO | Quechua | 3 291 | 20 | 9 | 11 | 14 | 14 | - |
| 0018 | JUNCAY | Quechua | 2 997 | 115 | 50 | 65 | 68 | 61 | 7 |
| 0020 | POROGSA | Quechua | 3 106 | 22 | 8 | 14 | 12 | 9 | 3 |
| 0021 | USHCA | Quechua | 3 256 | 30 | 10 | 20 | 18 | 12 | 6 |
| 0023 | CONTAY | Quechua | 3 147 | 42 | 16 | 26 | 30 | 26 | 4 |
| 0024 | POCHGOJ | Quechua | 3 293 | 9 | 3 | 6 | 10 | 10 | - |
| 0025 | OCOBAMBA | Suni | 3 638 | 58 | 24 | 34 | 33 | 29 | 4 |
| 0026 | CHACUASCANCHA | Quechua | 3 259 | 58 | 22 | 36 | 40 | 32 | 8 |
| 0028 | TRANCA | Quechua | 3 318 | 112 | 52 | 60 | 43 | 38 | 5 |
| 0029 | SAN SEBASTIAN | Quechua | 2 811 | 1 | 1 | - | 5 | 3 | 2 |
| 0030 | MANYANYACU | Quechua | 3 095 | 124 | 55 | 69 | 53 | 47 | 6 |
| 0031 | OLIVO | Quechua | 3 035 | 21 | 13 | 8 | 7 | 6 | 1 |
| 0035 | TAURIPAMPA | Suni | 3 648 | 7 | 4 | 3 | 7 | 7 | - |
| 0036 | PAMPACANCHA | Quechua | 3 412 | 61 | 30 | 31 | 39 | 35 | 4 |
| 0037 | TZIC TZI | Suni | 3 576 | - | - | - | 2 | 2 | - |
| 0038 | VICRO | Suni | 3 615 | 63 | 27 | 36 | 30 | 30 | - |
| 0039 | TUCUSH | Suni | 3 555 | 44 | 19 | 25 | 19 | 19 | - |
| 0045 | MARIBAMBA | Quechua | 3 134 | 396 | 200 | 196 | 160 | 159 | 1 |
| 0046 | HUACUY | Quechua | 3 312 | 45 | 23 | 22 | 21 | 17 | 4 |
| 0047 | COTOSH | Quechua | 3 458 | 4 | 3 | 1 | 3 | 2 | 1 |
| 0048 | LIRIO | Suni | 3 504 | 127 | 62 | 65 | 36 | 33 | 3 |
| 0049 | CHIHUAN | Suni | 3 579 | 113 | 59 | 54 | 59 | 47 | 12 |
| 0051 | SAN JUAN DE LA CRUZ | Suni | 3 512 | 165 | 80 | 85 | 64 | 64 | - |
| 0053 | PUKA SHIRACA | Suni | 3 674 | 54 | 23 | 31 | 21 | 19 | 2 |
| 0054 | HUANCASH | Suni | 3 674 | 140 | 66 | 74 | 73 | 62 | 11 |
| 0055 | MINAS | Quechua | 3 424 | 116 | 52 | 64 | 50 | 45 | 5 |
| 0056 | RAYAN | Suni | 3 562 | 206 | 95 | 111 | 105 | 86 | 19 |
| 0058 | YURAC RANRA | Suni | 3 575 | 60 | 30 | 30 | 26 | 26 | - |
| 0059 | TAMBO | Suni | 3 580 | 113 | 58 | 55 | 51 | 51 | - |
| 0060 | SAN MARTIN | Suni | 3 626 | 71 | 32 | 39 | 27 | 27 | - |
| 0061 | CUSHURO | Suni | 3 959 | - | - | - | 4 | - | 4 |
| 0062 | JAULINCA | Suni | 3 723 | 28 | 14 | 14 | 37 | 29 | 8 |
| 0063 | QUEROBAMBA | Quechua | 3 476 | 1 | 1 | - | 8 | 5 | 3 |
| 0065 | LLULLU QUERO | Suni | 3 984 | 7 | 5 | 2 | 5 | 5 | - |
| 0066 | PACCHO | Suni | 3 623 | 33 | 16 | 17 | 19 | 18 | 1 |
| 0067 | ICHIC QUILLUSH | Suni | 3 986 | 8 | 3 | 5 | 9 | 9 | - |
| 0068 | OTOCO | Suni | 3 710 | 110 | 49 | 61 | 50 | 45 | 5 |
| 0069 | UTUTU PAMPA | Suni | 3 847 | 73 | 38 | 35 | 28 | 27 | 1 |
| 0070 | OCSHACANCHA | Suni | 3 715 | 23 | 8 | 15 | 21 | 19 | 2 |
| 0071 | JATUN QUILLUSH | Suni | 3 916 | 28 | 11 | 17 | 19 | 17 | 2 |
| 0073 | PALMADERA | Puna | 4 141 | 35 | 16 | 19 | 35 | 30 | 5 |
| 0078 | GANTU | Quechua | 3 417 | 40 | 19 | 21 | 32 | 31 | 1 |
| 0079 | MARAY JIRCA | Suni | 3 738 | 45 | 20 | 25 | 30 | 26 | 4 |
| 0081 | JATUN OCO | Quechua | 3 241 | 72 | 33 | 39 | 39 | 30 | 9 |
| 0082 | QUITZI GIRCA | Suni | 3 610 | 9 | 4 | 5 | 7 | 7 | - |
| 0083 | HUALLANCA | Quechua | 3 484 | 17 | 8 | 9 | 8 | 7 | 1 |
| 0084 | PUCHAQUERO | Suni | 3 653 | 16 | 7 | 9 | 10 | 6 | 4 |
| 0085 | LLAMLLIN OCO | Suni | 3 511 | 29 | 15 | 14 | 12 | 8 | 4 |
| **0208** | **PROVINCIA CASMA** | | | **50 989** | **25 499** | **25 490** | **22 533** | **19 793** | **2 740** |
| **020801** | **DISTRITO CASMA** | | | **35 765** | **17 679** | **18 086** | **16 175** | **13 964** | **2 211** |
| 0001 | CASMA | Chala | 59 | 24 760 | 12 084 | 12 676 | 8 098 | 7 603 | 495 |
| 0002 | SANTA MELANIA | Chala | 33 | 61 | 33 | 28 | 27 | 26 | 1 |
| 0004 | SANTA ELENA | Chala | 39 | 67 | 33 | 34 | 45 | 38 | 7 |

| CÓDIGO | CENTROS POBLADOS | REGIÓN NATURAL (según piso altitudinal) | ALTITUD (m s.n.m.) | POBLACIÓN CENSADA | | | VIVIENDAS PARTICULARES | | |
|---|---|---|---|---|---|---|---|---|---|
| | | | | Total | Hombre | Mujer | Total | Ocupadas 1/ | Desocupadas |
| 0005 | EL MILAGRO | Chala | 46 | 82 | 43 | 39 | 40 | 38 | 2 |
| 0007 | EL CARMEN | Chala | 35 | 38 | 19 | 19 | 29 | 29 | - |
| 0008 | SECHIN BAJO | Chala | 116 | 366 | 187 | 179 | 128 | 122 | 6 |
| 0010 | MANGA SERRANA | Chala | 120 | 7 | 4 | 3 | 6 | 4 | 2 |
| 0011 | SAN FRANCISCO ALTO | Chala | 140 | 288 | 150 | 138 | 124 | 117 | 7 |
| 0012 | CARRIZAL | Chala | 75 | 991 | 493 | 498 | 308 | 280 | 28 |
| 0013 | SAN FRANCISCO BAJO | Chala | 118 | 68 | 34 | 34 | 27 | 24 | 3 |
| 0014 | PUENTE CARRIZAL | Chala | 77 | 68 | 30 | 38 | 31 | 28 | 3 |
| 0015 | CHILLE | Chala | 124 | 53 | 26 | 27 | 25 | 25 | - |
| 0017 | PAMPA DE LLAMA | Chala | 144 | 34 | 21 | 13 | 13 | 13 | - |
| 0018 | RINCONADA | Chala | 118 | 10 | 6 | 4 | 4 | 4 | - |
| 0019 | CASMA ALTA | Chala | 88 | 5 | 4 | 1 | 11 | 8 | 3 |
| 0020 | SANTA ANA | Chala | 123 | 253 | 122 | 131 | 110 | 83 | 27 |
| 0021 | SANTA MATILDE | Chala | 128 | 8 | 3 | 5 | 12 | 8 | 4 |
| 0022 | MOJEQUE | Chala | 155 | 226 | 122 | 104 | 92 | 85 | 7 |
| 0023 | SAN PEDRO | Chala | 137 | 46 | 23 | 23 | 37 | 36 | 1 |
| 0024 | CANTINA | Chala | 129 | 55 | 30 | 25 | 24 | 23 | 1 |
| 0026 | PURGATORIO | Chala | 149 | 20 | 11 | 9 | 12 | 11 | 1 |
| 0027 | HUARAZ PAMPA | Chala | 285 | 92 | 50 | 42 | 35 | 31 | 4 |
| 0028 | PAN DE AZUCAR | Chala | 264 | 3 | 1 | 2 | 14 | 8 | 6 |
| 0029 | HUALGAYOC | Chala | 277 | 22 | 12 | 10 | 13 | 12 | 1 |
| 0031 | PORTADA ALTA | Chala | 330 | - | - | - | 3 | - | 3 |
| 0032 | NIVIN | Chala | 277 | 8 | 6 | 2 | 7 | 7 | - |
| 0033 | PACAE | Chala | 235 | 19 | 14 | 5 | 14 | 13 | 1 |
| 0034 | CALAVERA GRANDE | Chala | 233 | 206 | 115 | 91 | 70 | 66 | 4 |
| 0035 | CALAVERA CHICA | Chala | 197 | 35 | 19 | 16 | 19 | 18 | 1 |
| 0036 | CHOLOQUE | Chala | 204 | 116 | 61 | 55 | 47 | 47 | - |
| 0037 | PUQUIO GRANDE | Chala | 179 | 89 | 46 | 43 | 65 | 60 | 5 |
| 0038 | TAMBO VIEJO | Chala | 132 | 18 | 10 | 8 | 8 | 8 | - |
| 0039 | EL CASTILLO | Chala | 157 | 91 | 53 | 38 | 52 | 43 | 9 |
| 0040 | EL ALTO | Chala | 230 | 12 | 7 | 5 | 7 | 7 | - |
| 0042 | LA GRAMITA | Chala | 22 | 115 | 70 | 45 | 131 | 131 | - |
| 0045 | LA HUACA | Chala | 49 | 221 | 104 | 117 | 77 | 71 | 6 |
| 0046 | CASMA VILLAHERMOSA | Chala | 70 | 6 896 | 3 468 | 3 428 | 6 245 | 4 679 | 1 566 |
| 0047 | SAN JOSE | Chala | 38 | 6 | 3 | 3 | 2 | 2 | - |
| 0048 | SAN PEDRO ALTO | Chala | 130 | 22 | 14 | 8 | 14 | 11 | 3 |
| 0049 | SAN PEDRO BAJO | Chala | 117 | 11 | 6 | 5 | 7 | 7 | - |
| 0051 | LA PAMPA | Chala | 213 | - | - | - | 1 | 1 | - |
| 0052 | CABEZA DE CARNERO | Chala | 214 | 2 | 1 | 1 | 2 | 1 | 1 |
| 0053 | TRAPICHE | Chala | 27 | 37 | 18 | 19 | 10 | 10 | - |
| 0056 | LA HACIENDA | Chala | 133 | 119 | 60 | 59 | 46 | 43 | 3 |
| 0057 | CUATRO PALOS | Chala | 26 | 23 | 13 | 10 | 15 | 15 | - |
| 0058 | SANTA ROSA | Chala | 42 | 34 | 18 | 16 | 27 | 27 | - |
| 0059 | SAN ANTONIO | Chala | 27 | 62 | 32 | 30 | 41 | 41 | - |
| **020802** | **DISTRITO BUENA VISTA ALTA** | | | **4 831** | **2 467** | **2 364** | **2 137** | **1 992** | **145** |
| 0001 | BUENA VISTA ALTA | Chala | 225 | 359 | 180 | 179 | 157 | 146 | 11 |
| 0002 | HUANCHUY | Yunga marítima | 517 | 832 | 431 | 401 | 273 | 264 | 9 |
| 0003 | PUCAPAMPA | Yunga marítima | 638 | 63 | 29 | 34 | 25 | 21 | 4 |
| 0004 | HOYADA | Yunga marítima | 627 | 158 | 76 | 82 | 61 | 52 | 9 |
| 0005 | CUNCA | Yunga marítima | 680 | 68 | 39 | 29 | 26 | 26 | - |
| 0006 | TUCTUPILLIN | Yunga marítima | 753 | 129 | 67 | 62 | 51 | 50 | 1 |
| 0007 | RUMIPALLANA | Yunga marítima | 780 | 109 | 49 | 60 | 55 | 52 | 3 |
| 0008 | MOJON | Yunga marítima | 1 104 | 220 | 115 | 105 | 76 | 74 | 2 |
| 0009 | QUISCAO | Yunga marítima | 1 044 | 7 | 5 | 2 | 5 | 3 | 2 |
| 0010 | UNTO | Yunga marítima | 957 | 81 | 40 | 41 | 33 | 30 | 3 |
| 0011 | YANACACA CHICO | Yunga marítima | 805 | 43 | 24 | 19 | 19 | 17 | 2 |
| 0012 | YANACACA GRANDE | Yunga marítima | 687 | 198 | 93 | 105 | 81 | 77 | 4 |
| 0013 | PIEDRA LABRADA | Yunga marítima | 557 | 16 | 11 | 5 | 7 | 7 | - |
| 0014 | RIO SECO | Chala | 460 | 5 | 3 | 2 | 15 | 15 | - |

| CÓDIGO | CENTROS POBLADOS | REGIÓN NATURAL (según piso altitudinal) | ALTITUD (m s.n.m.) | POBLACIÓN CENSADA | | | VIVIENDAS PARTICULARES | | |
|---|---|---|---|---|---|---|---|---|---|
| | | | | Total | Hombre | Mujer | Total | Ocupadas 1/ | Desocu-padas |
| 0015 | PAREDON | Chala | 480 | 54 | 33 | 21 | 31 | 31 | - |
| 0016 | LA VIÑA | Yunga marítima | 509 | 98 | 51 | 47 | 53 | 53 | - |
| 0017 | POYOR ALTO | Chala | 407 | 66 | 39 | 27 | 33 | 29 | 4 |
| 0018 | POYOR BAJO | Chala | 368 | 65 | 33 | 32 | 25 | 23 | 2 |
| 0019 | HORNOPAMPA | Chala | 440 | - | - | - | 4 | - | 4 |
| 0020 | TAMBILLOS | Chala | 355 | 7 | 4 | 3 | 5 | 5 | - |
| 0021 | OLIVAR ALTO | Chala | 368 | 137 | 78 | 59 | 59 | 52 | 7 |
| 0022 | OLIVAR BAJO | Chala | 353 | 62 | 36 | 26 | 40 | 32 | 8 |
| 0023 | TUCUSHUANCA | Chala | 313 | 4 | 3 | 1 | 8 | 8 | - |
| 0024 | CAHUACUCHO | Chala | 299 | 103 | 59 | 44 | 45 | 37 | 8 |
| 0025 | EMPEDRADA | Chala | 304 | 102 | 51 | 51 | 40 | 36 | 4 |
| 0026 | SAN FIDEL | Chala | 268 | 6 | 3 | 3 | 1 | 1 | - |
| 0027 | TARAO CHICO | Chala | 247 | - | - | - | 2 | 1 | 1 |
| 0028 | PORVENIR | Chala | 235 | 7 | 5 | 2 | 14 | 14 | - |
| 0029 | TARAO GRANDE | Chala | 230 | 4 | 1 | 3 | 8 | 8 | - |
| 0030 | RINCONADA | Chala | 192 | 37 | 18 | 19 | 21 | 18 | 3 |
| 0032 | HUANCAMUÑA | Chala | 182 | 321 | 164 | 157 | 106 | 90 | 16 |
| 0033 | HUACATIERRA | Chala | 155 | 43 | 28 | 15 | 13 | 13 | - |
| 0034 | TAOCACHE | Chala | 138 | 14 | 8 | 6 | 8 | 8 | - |
| 0035 | SECHIN ALTO | Chala | 156 | 154 | 77 | 77 | 60 | 54 | 6 |
| 0036 | MONTE GRANDE | Chala | 140 | 47 | 24 | 23 | 19 | 18 | 1 |
| 0037 | BEJAR | Chala | 174 | 61 | 34 | 27 | 24 | 24 | - |
| 0038 | HEROES DEL CENEPA-BUENA VISTA BAJA | Chala | 210 | 1 151 | 556 | 595 | 634 | 603 | 31 |
| **020803** | **DISTRITO COMANDANTE NOEL** | | | **2 088** | **1 108** | **980** | **1 443** | **1 173** | **270** |
| 0001 | PUERTO CASMA | Chala | 14 | 440 | 249 | 191 | 232 | 159 | 73 |
| 0002 | TORTUGAS | Chala | 34 | 185 | 98 | 87 | 612 | 533 | 79 |
| 0003 | EL TRECE (SAN ANDRES) | Chala | 18 | 135 | 73 | 62 | 67 | 40 | 27 |
| 0004 | SAN ANDRES | Chala | 8 | 7 | 3 | 4 | 5 | 3 | 2 |
| 0007 | TABON BAJO | Chala | 33 | 17 | 10 | 7 | 7 | 7 | - |
| 0008 | SAN MIGUEL | Chala | 23 | 1 | 1 | - | 4 | 3 | 1 |
| 0009 | SANTA CATALINA | Chala | 34 | 58 | 26 | 32 | 29 | 19 | 10 |
| 0010 | PIURA | Chala | 14 | 290 | 148 | 142 | 118 | 100 | 18 |
| 0011 | ESTABLO | Chala | 26 | 147 | 76 | 71 | 73 | 58 | 15 |
| 0012 | SANTA CRISTINA | Chala | 36 | 99 | 56 | 43 | 35 | 32 | 3 |
| 0013 | SANTA DELFINA | Chala | 29 | 67 | 38 | 29 | 25 | 22 | 3 |
| 0014 | SAN DIEGO | Chala | 23 | 625 | 317 | 308 | 209 | 182 | 27 |
| 0015 | EL CIRHUELAR | Chala | 47 | 7 | 6 | 1 | 12 | 8 | 4 |
| 0016 | PAMPAS DE TORTUGAS | Chala | 26 | 10 | 7 | 3 | 13 | 6 | 7 |
| 0017 | SAN PEDRO | Chala | 24 | - | - | - | 2 | 1 | 1 |
| **020804** | **DISTRITO YAUTÁN** | | | **8 305** | **4 245** | **4 060** | **2 778** | **2 664** | **114** |
| 0001 | YAUTAN | Yunga marítima | 831 | 2 446 | 1 252 | 1 194 | 816 | 777 | 39 |
| 0003 | PUCAPATZA | Yunga marítima | 1 720 | 11 | 6 | 5 | 6 | 6 | - |
| 0004 | CHACLAHUAIN | Yunga marítima | 1 978 | 84 | 35 | 49 | 26 | 26 | - |
| 0005 | PURUSH | Yunga marítima | 1 981 | 5 | 2 | 3 | 3 | 3 | - |
| 0006 | KAFUR | Yunga marítima | 1 508 | 42 | 18 | 24 | 13 | 13 | - |
| 0007 | SAN LUIS | Yunga marítima | 1 481 | 54 | 22 | 32 | 22 | 22 | - |
| 0008 | PARQUIN | Yunga marítima | 1 450 | 70 | 40 | 30 | 19 | 19 | - |
| 0009 | CALPOC | Yunga marítima | 1 329 | 141 | 79 | 62 | 48 | 48 | - |
| 0010 | SAN MIGUEL DE CALPOC | Yunga marítima | 1 184 | 144 | 73 | 71 | 37 | 36 | 1 |
| 0011 | CERRO CASTILLO | Yunga marítima | 1 124 | 293 | 140 | 153 | 77 | 75 | 2 |
| 0012 | TOMEQUE | Yunga marítima | 1 122 | 125 | 66 | 59 | 33 | 33 | - |
| 0014 | EL MILAGRO | Yunga marítima | 1 016 | 28 | 13 | 15 | 8 | 8 | - |
| 0015 | VALDIVIA | Yunga marítima | 943 | 218 | 118 | 100 | 55 | 55 | - |
| 0017 | ANAN YAUTAN | Yunga marítima | 877 | 77 | 37 | 40 | 36 | 36 | - |
| 0019 | SAN PEDRO | Yunga marítima | 857 | 28 | 14 | 14 | 13 | 13 | - |
| 0020 | HUAMANA | Yunga marítima | 821 | 84 | 43 | 41 | 29 | 29 | - |
| 0021 | SAN LORENZO | Yunga marítima | 803 | 169 | 82 | 87 | 44 | 43 | 1 |

| CÓDIGO | CENTROS POBLADOS | REGIÓN NATURAL (según piso altitudinal) | ALTITUD (m s.n.m.) | POBLACIÓN CENSADA | | | VIVIENDAS PARTICULARES | | |
|---|---|---|---|---|---|---|---|---|---|
| | | | | Total | Hombre | Mujer | Total | Ocupadas 1/ | Desocu-padas |
| 0022 | CANCHAPAMPA | Yunga marítima | 796 | 32 | 18 | 14 | 22 | 22 | - |
| 0023 | SAN ISIDRO | Yunga marítima | 743 | 13 | 7 | 6 | 4 | 4 | - |
| 0024 | SAN CRISTOBAL | Yunga marítima | 647 | 13 | 5 | 8 | 7 | 4 | 3 |
| 0025 | CACHIPAMPA BAJA | Yunga marítima | 584 | 863 | 440 | 423 | 283 | 281 | 2 |
| 0026 | CACHIPAMPA ALTA | Yunga marítima | 620 | 88 | 40 | 48 | 27 | 27 | - |
| 0027 | BUENOS AIRES | Chala | 449 | 17 | 8 | 9 | 10 | 6 | 4 |
| 0028 | CONDORARMA | Chala | 388 | 15 | 7 | 8 | 5 | 4 | 1 |
| 0029 | CABRILLAS | Yunga marítima | 504 | 38 | 19 | 19 | 17 | 17 | - |
| 0030 | LIZA ALTA | Yunga marítima | 592 | 101 | 51 | 50 | 32 | 30 | 2 |
| 0031 | QUISQUIS | Yunga marítima | 656 | 107 | 57 | 50 | 35 | 35 | - |
| 0032 | SAN MIGUEL | Yunga marítima | 752 | 35 | 19 | 16 | 12 | 12 | - |
| 0034 | WISCURCACA | Yunga marítima | 901 | 2 | 1 | 1 | 2 | 2 | - |
| 0035 | MASHMIN | Yunga marítima | 769 | 36 | 18 | 18 | 12 | 12 | - |
| 0038 | VINTO | Yunga marítima | 664 | 32 | 17 | 15 | 12 | 12 | - |
| 0039 | PUNCHAYHUACA | Yunga marítima | 702 | 125 | 61 | 64 | 39 | 39 | - |
| 0040 | MUÑA | Yunga marítima | 573 | 111 | 59 | 52 | 45 | 44 | 1 |
| 0041 | LAGAR | Yunga marítima | 555 | 174 | 85 | 89 | 59 | 57 | 2 |
| 0042 | CUCHIPURO | Yunga marítima | 542 | - | - | - | 2 | 2 | - |
| 0043 | LIZA BAJA | Yunga marítima | 593 | 136 | 71 | 65 | 44 | 41 | 3 |
| 0044 | LA HOYADA BAJA | Chala | 402 | 109 | 57 | 52 | 38 | 33 | 5 |
| 0045 | LA HOYADA ALTA | Chala | 416 | 21 | 13 | 8 | 11 | 11 | - |
| 0047 | CANTARILLA | Yunga marítima | 522 | 163 | 84 | 79 | 61 | 56 | 5 |
| 0048 | LA MAQUINA | Chala | 467 | 36 | 21 | 15 | 9 | 9 | - |
| 0049 | MISHIRURI | Yunga marítima | 726 | 50 | 24 | 26 | 21 | 21 | - |
| 0050 | SANTA ISABEL | Yunga marítima | 705 | 71 | 33 | 38 | 27 | 27 | - |
| 0052 | ACOSHAPAMPA | Yunga marítima | 782 | 23 | 15 | 8 | 8 | 7 | 1 |
| 0053 | 31 DE MAYO | Yunga marítima | 810 | 42 | 22 | 20 | 16 | 16 | - |
| 0054 | TUTUMA | Yunga marítima | 855 | 39 | 20 | 19 | 17 | 16 | 1 |
| 0056 | SAN ANTONIO DE MATUA | Yunga marítima | 745 | 29 | 16 | 13 | 16 | 15 | 1 |
| 0057 | CARHUAC PETACA | Yunga marítima | 657 | 16 | 10 | 6 | 9 | 8 | 1 |
| 0058 | PALCA | Yunga marítima | 616 | 7 | 6 | 1 | 5 | 5 | - |
| 0059 | POCTAO | Yunga marítima | 562 | 27 | 12 | 15 | 10 | 10 | - |
| 0060 | JAIHUA ALTA | Chala | 470 | 405 | 206 | 199 | 153 | 140 | 13 |
| 0061 | QUIUCHAN | Chala | 464 | 2 | 1 | 1 | 3 | 3 | - |
| 0062 | JAIHUA BAJA | Chala | 457 | 147 | 73 | 74 | 48 | 48 | - |
| 0063 | CASABLANCA | Chala | 332 | 333 | 171 | 162 | 134 | 123 | 11 |
| 0066 | LOS ANGELES | Chala | 394 | 195 | 107 | 88 | 65 | 57 | 8 |
| 0068 | CRUZ PUNTA | Yunga marítima | 2 173 | 2 | 1 | 1 | 4 | 3 | 1 |
| 0070 | PAMPA COLORADA | Chala | 466 | 11 | 5 | 6 | 3 | 3 | - |
| 0071 | CAPOSO | Yunga marítima | 1 345 | 34 | 18 | 16 | 7 | 7 | - |
| 0072 | CRUZ PUNTA | Yunga marítima | 575 | 2 | 1 | 1 | 1 | 1 | - |
| 0073 | LIMAC ALTA | Yunga marítima | 791 | 11 | 7 | 4 | 4 | 4 | - |
| 0074 | LIMAC BAJA | Yunga marítima | 750 | 10 | 6 | 4 | 3 | 3 | - |
| 0075 | CACHIPAMPA BAJA | Yunga marítima | 582 | 99 | 49 | 50 | 36 | 32 | 4 |
| 0076 | NUEVO KAQUI | Quechua | 2 352 | 258 | 128 | 130 | 56 | 56 | - |
| 0077 | PAYPAY | Yunga marítima | 799 | 6 | 3 | 3 | 1 | 1 | - |
| 0078 | ACUSHAPAMPA | Yunga marítima | 940 | 87 | 47 | 40 | 25 | 24 | 1 |
| 0079 | VISTA ALEGRE | Yunga marítima | 849 | 113 | 66 | 47 | 33 | 32 | 1 |
| **0209** | **PROVINCIA CORONGO** | | | **7 532** | **3 837** | **3 695** | **3 066** | **2 780** | **286** |
| **020901** | **DISTRITO CORONGO** | | | **1 677** | **854** | **823** | **857** | **773** | **84** |
| 0001 | CORONGO | Quechua | 3 172 | 1 269 | 643 | 626 | 664 | 589 | 75 |
| 0002 | HUALLANCAYOJ | Suni | 3 574 | 3 | 1 | 2 | 1 | 1 | - |
| 0003 | RAYAN | Suni | 3 604 | 29 | 20 | 9 | 10 | 10 | - |
| 0006 | ÑAHUIN | Quechua | 3 406 | 160 | 76 | 84 | 53 | 53 | - |
| 0008 | VAQUERIA | Suni | 3 745 | 2 | 1 | 1 | 2 | 2 | - |
| 0009 | SHOTOJ | Suni | 3 761 | - | - | - | 2 | 2 | - |
| 0011 | CAÑIQUI | Suni | 3 507 | - | - | - | 1 | 1 | - |
| 0013 | LLOPISH | Quechua | 3 347 | 17 | 9 | 8 | 12 | 12 | - |

| CÓDIGO | CENTROS POBLADOS | REGIÓN NATURAL (según piso altitudinal) | ALTITUD (m s.n.m.) | POBLACIÓN CENSADA | | | VIVIENDAS PARTICULARES | | |
|---|---|---|---|---|---|---|---|---|---|
| | | | | Total | Hombre | Mujer | Total | Ocupadas 1/ | Desocu-padas |
| 0014 | TULLUMICOJ | Suni | 3 518 | - | - | - | 1 | 1 | - |
| 0015 | TAURIBAMBA (NUEVA VICTORIA) | Quechua | 3 248 | 2 | - | 2 | 3 | 3 | - |
| 0016 | CHACO | Quechua | 3 222 | 3 | 2 | 1 | 4 | 4 | - |
| 0019 | MASHJONJA | Quechua | 3 252 | 6 | 3 | 3 | 3 | 3 | - |
| 0021 | ATACALLA | Quechua | 2 555 | 1 | 1 | - | 3 | 3 | - |
| 0022 | ATICARA | Quechua | 2 682 | 26 | 13 | 13 | 24 | 20 | 4 |
| 0023 | TURUHUASI | Quechua | 2 609 | 50 | 31 | 19 | 19 | 19 | - |
| 0024 | COLCABAMBA | Quechua | 2 418 | 102 | 51 | 51 | 51 | 47 | 4 |
| 0031 | CHICU | Quechua | 3 344 | 6 | 2 | 4 | 3 | 2 | 1 |
| 0032 | CONTAYPACCHA CHORO | Suni | 3 597 | 1 | 1 | - | 1 | 1 | - |
| **020902** | **DISTRITO ACO** | | | **379** | **184** | **195** | **225** | **184** | **41** |
| 0001 | ACO | Quechua | 3 118 | 206 | 104 | 102 | 135 | 110 | 25 |
| 0004 | SUCCHA | Quechua | 2 915 | 1 | 1 | - | 1 | 1 | - |
| 0005 | SAN ISIDRO | Quechua | 3 280 | 166 | 75 | 91 | 87 | 71 | 16 |
| 0006 | CHULIA | Quechua | 3 121 | 6 | 4 | 2 | 2 | 2 | - |
| **020903** | **DISTRITO BAMBAS** | | | **445** | **236** | **209** | **229** | **183** | **46** |
| 0001 | BAMBAS | Quechua | 2 943 | 129 | 73 | 56 | 86 | 74 | 12 |
| 0002 | COBAMIRES | Quechua | 2 813 | 42 | 25 | 17 | 32 | 32 | - |
| 0003 | HUASHGO | Quechua | 2 506 | 23 | 11 | 12 | 13 | 10 | 3 |
| 0004 | PILLIPAMPA | Quechua | 2 541 | 244 | 124 | 120 | 84 | 62 | 22 |
| 0006 | CHUNYAY | Yunga marítima | 2 096 | 7 | 3 | 4 | 14 | 5 | 9 |
| **020904** | **DISTRITO CUSCA** | | | **2 678** | **1 334** | **1 344** | **781** | **736** | **45** |
| 0001 | CUSCA | Quechua | 3 196 | 371 | 182 | 189 | 160 | 119 | 41 |
| 0002 | HUARIRCA | Quechua | 3 491 | 374 | 180 | 194 | 86 | 86 | - |
| 0004 | CASHUCRO | Suni | 3 811 | 75 | 40 | 35 | 16 | 16 | - |
| 0005 | YANTACON | Quechua | 3 258 | 114 | 54 | 60 | 27 | 27 | - |
| 0006 | HUICHANGA | Suni | 3 574 | 223 | 107 | 116 | 57 | 57 | - |
| 0007 | COLLOTA | Quechua | 3 435 | 86 | 46 | 40 | 21 | 21 | - |
| 0008 | HUALLCALLANCA | Quechua | 3 346 | 178 | 90 | 88 | 41 | 41 | - |
| 0009 | URCON | Quechua | 3 296 | 431 | 214 | 217 | 107 | 105 | 2 |
| 0010 | RAYAMPAMPA | Suni | 3 678 | 89 | 50 | 39 | 25 | 25 | - |
| 0011 | TARICA | Quechua | 3 387 | 257 | 136 | 121 | 111 | 109 | 2 |
| 0012 | UTUTOPAMPA | Suni | 3 570 | 86 | 43 | 43 | 23 | 23 | - |
| 0013 | CEDRO | Quechua | 2 963 | 6 | 1 | 5 | 1 | 1 | - |
| 0014 | QUIRCATAY | Quechua | 3 142 | 8 | 2 | 6 | 3 | 3 | - |
| 0015 | TAULLICON | Quechua | 3 345 | 64 | 30 | 34 | 18 | 18 | - |
| 0016 | HUARUP | Quechua | 3 121 | 78 | 35 | 43 | 20 | 20 | - |
| 0020 | TUMBAG | Quechua | 3 162 | 3 | 1 | 2 | 1 | 1 | - |
| 0023 | MANZANILLA PAMPA | Suni | 3 619 | 102 | 51 | 51 | 29 | 29 | - |
| 0024 | CASHAPUCRE | Quechua | 3 332 | 133 | 72 | 61 | 35 | 35 | - |
| **020905** | **DISTRITO LA PAMPA** | | | **1 026** | **541** | **485** | **438** | **395** | **43** |
| 0001 | LA PAMPA | Yunga marítima | 1 802 | 783 | 409 | 374 | 319 | 282 | 37 |
| 0002 | LLACUSBAMBA | Yunga marítima | 1 854 | 63 | 35 | 28 | 40 | 39 | 1 |
| 0003 | PALILLO | Quechua | 2 572 | 4 | 1 | 3 | 3 | 3 | - |
| 0004 | LLIPIAJ | Yunga marítima | 2 012 | 2 | 2 | - | 4 | 4 | - |
| 0005 | TRIGOPAMPA | Quechua | 2 415 | 12 | 6 | 6 | 4 | 4 | - |
| 0006 | MIRASANTA | Quechua | 2 627 | 149 | 80 | 69 | 61 | 58 | 3 |
| 0008 | TRES CRUCES | Yunga marítima | 2 263 | 4 | 2 | 2 | 3 | 2 | 1 |
| 0009 | PUENTE HUAROCHIRI | Yunga marítima | 2 257 | 2 | 1 | 1 | 3 | 2 | 1 |
| 0010 | YANACOCHA | Yunga marítima | 2 202 | 7 | 5 | 2 | 1 | 1 | - |
| **020906** | **DISTRITO YÁNAC** | | | **634** | **342** | **292** | **318** | **300** | **18** |
| 0001 | YANAC | Quechua | 2 877 | 243 | 128 | 115 | 168 | 152 | 16 |

| CÓDIGO | CENTROS POBLADOS | REGIÓN NATURAL (según piso altitudinal) | ALTITUD (m s.n.m.) | POBLACIÓN CENSADA | | | VIVIENDAS PARTICULARES | | |
|---|---|---|---|---|---|---|---|---|---|
| | | | | Total | Hombre | Mujer | Total | Ocupadas 1/ | Desocu-padas |
| 0002 | PACATQUI | Yunga marítima | 2 138 | 207 | 116 | 91 | 68 | 68 | - |
| 0003 | MACANACUNA | Quechua | 3 043 | 1 | 1 | - | 4 | 2 | 2 |
| 0004 | HUAYLLAMAS | Yunga marítima | 2 101 | 53 | 28 | 25 | 18 | 18 | - |
| 0005 | NINABAMBA | Yunga marítima | 1 920 | 65 | 35 | 30 | 24 | 24 | - |
| 0006 | RANGUAS | Quechua | 2 610 | 65 | 34 | 31 | 36 | 36 | - |
| **020907** | **DISTRITO YUPÁN** | | | **693** | **346** | **347** | **218** | **209** | **9** |
| 0001 | YUPAN | Quechua | 2 781 | 653 | 323 | 330 | 177 | 174 | 3 |
| 0002 | ALLAUCAN | Quechua | 2 861 | 19 | 11 | 8 | 8 | 8 | - |
| 0003 | TARABAMBA | Quechua | 2 371 | 2 | 1 | 1 | 1 | 1 | - |
| 0005 | RUPA | Quechua | 2 437 | 4 | 2 | 2 | 2 | 2 | - |
| 0007 | COPAHUACHI | Quechua | 2 382 | 1 | 1 | - | 1 | 1 | - |
| 0008 | CUMOC | Quechua | 2 396 | - | - | - | 1 | - | 1 |
| 0009 | SAN JUAN | Yunga marítima | 2 229 | 14 | 8 | 6 | 27 | 22 | 5 |
| 0010 | CASTILLO | Quechua | 2 676 | - | - | - | 1 | 1 | - |
| **0210** | **PROVINCIA HUARI** | | | **58 714** | **30 566** | **28 148** | **23 329** | **20 925** | **2 404** |
| **021001** | **DISTRITO HUARI** | | | **9 178** | **4 397** | **4 781** | **3 436** | **3 105** | **331** |
| 0001 | HUARI | Quechua | 3 114 | 4 850 | 2 315 | 2 535 | 1 459 | 1 375 | 84 |
| 0002 | CABILDO | Suni | 3 835 | 15 | 9 | 6 | 7 | 6 | 1 |
| 0003 | YANAGAGA | Suni | 3 696 | 102 | 50 | 52 | 35 | 31 | 4 |
| 0004 | TASHTA | Suni | 3 843 | 144 | 76 | 68 | 44 | 42 | 2 |
| 0005 | PACHACHACA | Suni | 3 707 | 189 | 88 | 101 | 66 | 63 | 3 |
| 0006 | MOROCANCHA | Suni | 3 804 | 55 | 34 | 21 | 16 | 16 | - |
| 0007 | ROMERO PAMPA | Suni | 3 702 | 24 | 11 | 13 | 13 | 11 | 2 |
| 0008 | HUAMPARAN | Suni | 3 596 | 361 | 174 | 187 | 160 | 139 | 21 |
| 0009 | MITUCHACA | Quechua | 3 487 | 113 | 54 | 59 | 33 | 32 | 1 |
| 0010 | RAGRAG ACHIKYARAG | Quechua | 3 413 | 48 | 18 | 30 | 28 | 23 | 5 |
| 0011 | QUILLICSHA | Quechua | 3 342 | 1 | 1 | - | 7 | 3 | 4 |
| 0012 | CACHICHINAN | Suni | 3 881 | 7 | 3 | 4 | 12 | 3 | 9 |
| 0013 | PUMACANCHA | Quechua | 3 425 | 37 | 19 | 18 | 22 | 18 | 4 |
| 0014 | HUAMANTANGA | Quechua | 3 329 | 103 | 49 | 54 | 48 | 40 | 8 |
| 0015 | YARMATA | Quechua | 3 207 | 72 | 35 | 37 | 33 | 26 | 7 |
| 0016 | MARCASH | Quechua | 3 284 | 15 | 7 | 8 | 5 | 4 | 1 |
| 0017 | COLCAS | Quechua | 3 184 | 199 | 89 | 110 | 90 | 72 | 18 |
| 0018 | CHANCULLO | Quechua | 3 054 | 101 | 48 | 53 | 56 | 52 | 4 |
| 0019 | ACOPALCA | Quechua | 3 074 | 813 | 388 | 425 | 268 | 253 | 15 |
| 0021 | AMPATAC | Quechua | 3 116 | 77 | 40 | 37 | 28 | 24 | 4 |
| 0022 | ULIA | Quechua | 2 990 | 121 | 57 | 64 | 40 | 34 | 6 |
| 0024 | HUAMAN MARCA | Quechua | 3 497 | 31 | 12 | 19 | 25 | 23 | 2 |
| 0025 | QUEROBAMBA | Quechua | 3 356 | 79 | 41 | 38 | 48 | 43 | 5 |
| 0026 | AMPAS | Quechua | 3 421 | 229 | 98 | 131 | 112 | 104 | 8 |
| 0027 | CARMENCHACA | Quechua | 2 802 | 2 | 1 | 1 | 4 | 1 | 3 |
| 0028 | CUSHIN | Quechua | 3 261 | 70 | 38 | 32 | 23 | 19 | 4 |
| 0029 | SHEQUE | Quechua | 3 128 | 60 | 28 | 32 | 35 | 31 | 4 |
| 0030 | ANTA PACCHA | Quechua | 3 296 | 32 | 14 | 18 | 24 | 18 | 6 |
| 0031 | BUENOS AIRES | Quechua | 3 376 | 10 | 6 | 4 | 7 | 7 | - |
| 0032 | PARIAUCRO | Quechua | 3 259 | 36 | 16 | 20 | 25 | 20 | 5 |
| 0033 | YACYA | Suni | 3 534 | 366 | 181 | 185 | 248 | 216 | 32 |
| 0034 | LUCMA PAMPA | Quechua | 2 761 | 2 | 2 | - | 2 | 2 | - |
| 0035 | POMACHACA | Quechua | 2 678 | 28 | 13 | 15 | 20 | 15 | 5 |
| 0036 | POYOYOC | Quechua | 3 325 | 22 | 10 | 12 | 11 | 4 | 7 |
| 0037 | CULLCUY | Quechua | 3 426 | 17 | 8 | 9 | 16 | 15 | 1 |
| 0038 | ANDABAMBA | Quechua | 3 230 | 29 | 14 | 15 | 17 | 13 | 4 |
| 0039 | URPAY | Quechua | 3 274 | 30 | 17 | 13 | 18 | 17 | 1 |
| 0040 | MALLAS | Quechua | 3 177 | 278 | 127 | 151 | 172 | 152 | 20 |
| 0041 | COLPA | Quechua | 2 985 | 80 | 35 | 45 | 49 | 42 | 7 |
| 0042 | CHALLHUAYACO | Quechua | 3 252 | 74 | 39 | 35 | 28 | 22 | 6 |

| CÓDIGO | CENTROS POBLADOS | REGIÓN NATURAL (según piso altitudinal) | ALTITUD (m s.n.m.) | POBLACIÓN CENSADA | | | VIVIENDAS PARTICULARES | | |
|---|---|---|---|---|---|---|---|---|---|
| | | | | Total | Hombre | Mujer | Total | Ocupadas 1/ | Desocu-padas |
| 0043 | LLUYTSUCOLLPANA | Suni | 3 813 | 11 | 5 | 6 | 7 | 6 | 1 |
| 0046 | VISTA ALEGRE | Quechua | 3 149 | 144 | 77 | 67 | 34 | 33 | 1 |
| 0048 | OCSHAPAMPA | Suni | 3 892 | 77 | 38 | 39 | 25 | 22 | 3 |
| 0049 | LUCMAYOC | Quechua | 3 339 | 3 | 1 | 2 | 5 | 4 | 1 |
| 0050 | OCSHARUTUNAN (OCSHAROTUNA) | Suni | 3 905 | 21 | 11 | 10 | 11 | 9 | 2 |
| **021002** | **DISTRITO ANRA** | | | **1 362** | **681** | **681** | **576** | **546** | **30** |
| 0001 | ANRA | Quechua | 3 197 | 287 | 139 | 148 | 128 | 128 | - |
| 0002 | ALCAYAN | Quechua | 3 244 | 183 | 88 | 95 | 80 | 80 | - |
| 0004 | ALTO CASCAY | Quechua | 3 278 | 236 | 123 | 113 | 67 | 61 | 6 |
| 0005 | CASCAY | Quechua | 3 111 | 185 | 89 | 96 | 95 | 93 | 2 |
| 0006 | NUEVA VICTORIA | Quechua | 3 341 | 48 | 25 | 23 | 19 | 17 | 2 |
| 0007 | CONTAN | Quechua | 3 426 | 145 | 76 | 69 | 71 | 60 | 11 |
| 0008 | TREBOL PAMPA(NUEVA VICTORIA) | Quechua | 3 350 | 25 | 12 | 13 | 9 | 9 | - |
| 0010 | HUARANGAL | Quechua | 2 494 | 2 | 1 | 1 | 1 | 1 | - |
| 0011 | BUENA VISTA | Quechua | 2 609 | - | - | - | 1 | - | 1 |
| 0012 | YACU RAJRA | Quechua | 2 879 | - | - | - | 1 | - | 1 |
| 0013 | SUCCHA COCHA | Quechua | 2 982 | 59 | 32 | 27 | 20 | 18 | 2 |
| 0014 | PUCARA | Quechua | 3 321 | 8 | 3 | 5 | 2 | 2 | - |
| 0015 | QUILLAY JIRCA | Quechua | 3 120 | 1 | 1 | - | 2 | 1 | 1 |
| 0016 | CHACA PAMPA | Quechua | 3 109 | 15 | 6 | 9 | 14 | 11 | 3 |
| 0017 | SALITRE | Quechua | 3 140 | 5 | 3 | 2 | 1 | 1 | - |
| 0018 | TUMANGA | Quechua | 3 205 | 124 | 63 | 61 | 52 | 52 | - |
| 0019 | JATUN OGU | Quechua | 2 931 | 4 | 3 | 1 | 3 | 2 | 1 |
| 0020 | CORAL JIRCA | Quechua | 3 321 | 9 | 1 | 8 | 3 | 3 | - |
| 0021 | CHACATO | Suni | 3 503 | 26 | 16 | 10 | 7 | 7 | - |
| **021003** | **DISTRITO CAJAY** | | | **2 573** | **1 202** | **1 371** | **1 116** | **999** | **117** |
| 0001 | CAJAY | Quechua | 3 175 | 652 | 319 | 333 | 238 | 219 | 19 |
| 0002 | CHAUPILOMA | Puna | 4 016 | 104 | 57 | 47 | 29 | 28 | 1 |
| 0003 | SHARCO | Suni | 3 673 | 143 | 63 | 80 | 44 | 44 | - |
| 0004 | USHNO | Suni | 3 574 | 14 | 7 | 7 | 13 | 12 | 1 |
| 0005 | COLLOTA | Quechua | 3 463 | 121 | 53 | 68 | 52 | 43 | 9 |
| 0007 | CHACARAGRA | Suni | 3 540 | 94 | 42 | 52 | 55 | 47 | 8 |
| 0008 | ILLAURO | Suni | 3 900 | - | - | - | 5 | 4 | 1 |
| 0009 | BUENA VISTA DE CACHUNA | Suni | 3 699 | 50 | 22 | 28 | 21 | 19 | 2 |
| 0011 | YANACOLPA | Puna | 4 287 | - | - | - | 6 | 6 | - |
| 0012 | HUARITAMBO | Quechua | 3 392 | 298 | 137 | 161 | 104 | 96 | 8 |
| 0013 | QUERORAGRA | Suni | 3 759 | 210 | 98 | 112 | 98 | 98 | - |
| 0014 | PARO | Suni | 3 882 | 54 | 27 | 27 | 35 | 31 | 4 |
| 0015 | CASHAUCRO | Suni | 3 730 | 2 | 1 | 1 | 16 | 16 | - |
| 0017 | GANLLAJIRCA | Quechua | 2 783 | - | - | - | 4 | 4 | - |
| 0018 | RAYAMPAMPA | Suni | 3 752 | 28 | 12 | 16 | 19 | 14 | 5 |
| 0021 | KENWASH | Quechua | 3 299 | 21 | 7 | 14 | 8 | 7 | 1 |
| 0022 | INCANANI | Quechua | 3 134 | 29 | 13 | 16 | 16 | 10 | 6 |
| 0024 | LEGLIA (LEGLIAJ) | Quechua | 3 305 | 23 | 5 | 18 | 8 | 8 | - |
| 0025 | AGOCANCHA ALTO | Quechua | 3 298 | 14 | 5 | 9 | 7 | 4 | 3 |
| 0026 | CAYAS | Quechua | 3 197 | 86 | 37 | 49 | 36 | 32 | 4 |
| 0027 | DELANTERO | Quechua | 3 206 | 48 | 26 | 22 | 14 | 14 | - |
| 0029 | TARAJIRCAN | Quechua | 3 228 | 3 | 3 | - | 3 | 3 | - |
| 0030 | MUYUNA | Quechua | 3 099 | 13 | 7 | 6 | 7 | 5 | 2 |
| 0031 | CAJAYRAGRA | Quechua | 3 149 | 16 | 7 | 9 | 9 | 6 | 3 |
| 0032 | CRUZJIRCAN | Quechua | 3 147 | 19 | 6 | 13 | 8 | 6 | 2 |
| 0033 | PUQUIUSH | Quechua | 3 023 | 4 | 2 | 2 | 4 | 4 | - |
| 0034 | HUANCARPATA | Quechua | 3 138 | 210 | 108 | 102 | 29 | 26 | 3 |
| 0035 | QUICHITUNA | Quechua | 2 968 | 13 | 8 | 5 | 5 | 5 | - |
| 0036 | ARASHNIYOC | Quechua | 3 002 | 19 | 7 | 12 | 10 | 10 | - |
| 0037 | HUAYOCHACA | Quechua | 2 901 | 56 | 30 | 26 | 23 | 23 | - |
| 0038 | YAYUPAMPA | Suni | 3 566 | - | - | - | 5 | - | 5 |

| CÓDIGO | CENTROS POBLADOS | REGIÓN NATURAL (según piso altitudinal) | ALTITUD (m s.n.m.) | POBLACIÓN CENSADA | | | VIVIENDAS PARTICULARES | | |
|---|---|---|---|---|---|---|---|---|---|
| | | | | Total | Hombre | Mujer | Total | Ocupadas 1/ | Desocu-padas |
| 0040 | CARDONYOC | Quechua | 2 872 | 16 | 9 | 7 | 10 | 9 | 1 |
| 0042 | HUAYLLABAMBA | Quechua | 3 491 | 24 | 7 | 17 | 12 | 12 | - |
| 0044 | PACUBAMBA | Quechua | 3 333 | 4 | - | 4 | 4 | 4 | - |
| 0045 | SECSIBAMBA | Quechua | 3 251 | - | - | - | 5 | 5 | - |
| 0046 | PUMPUSH | Quechua | 2 912 | - | - | - | 5 | 3 | 2 |
| 0047 | CHINCHAS | Quechua | 2 986 | 28 | 11 | 17 | 46 | 44 | 2 |
| 0048 | HUAGAMPA | Quechua | 2 717 | - | - | - | 5 | 5 | - |
| 0050 | TRANCA | Quechua | 2 983 | - | - | - | 3 | 3 | - |
| 0051 | PUCALLPA | Quechua | 3 463 | 51 | 22 | 29 | 12 | 12 | - |
| 0052 | MUCASH | Quechua | 2 985 | - | - | - | 8 | - | 8 |
| 0053 | INKA YAKO | Quechua | 3 233 | 6 | 3 | 3 | 2 | 2 | - |
| 0054 | MUJUN | Quechua | 3 308 | 20 | 10 | 10 | 7 | 6 | 1 |
| 0057 | MONTIPUCRO | Quechua | 3 284 | 1 | - | 1 | 9 | 3 | 6 |
| 0068 | COQUITAN | Quechua | 3 127 | 9 | 5 | 4 | 8 | 8 | - |
| 0069 | LINO PATAC | Quechua | 3 138 | 4 | 2 | 2 | 8 | 7 | 1 |
| 0070 | GUERURAJRA | Quechua | 2 794 | 4 | 2 | 2 | 7 | 7 | - |
| 0071 | RAYANPATAC | Quechua | 3 374 | - | - | - | 9 | - | 9 |
| 0072 | TURUNAPAMPA | Quechua | 3 293 | 6 | 2 | 4 | 2 | 2 | - |
| 0073 | POCPOCYA | Suni | 3 698 | 1 | - | 1 | 5 | 5 | - |
| 0075 | CHAUPIHOGU | Suni | 3 505 | 13 | 6 | 7 | 4 | 4 | - |
| 0076 | QUITAPAMPA | Quechua | 3 476 | 2 | 1 | 1 | 2 | 2 | - |
| 0077 | RAKO JIRKAN | Quechua | 3 156 | 40 | 13 | 27 | 12 | 12 | - |
| **021004** | **DISTRITO CHAVÍN DE HUÁNTAR** | | | **7 971** | **3 799** | **4 172** | **3 337** | **3 102** | **235** |
| 0001 | CHAVIN DE HUANTAR | Quechua | 3 115 | 2 384 | 1 177 | 1 207 | 881 | 834 | 47 |
| 0002 | HUARICOCHA | Quechua | 3 443 | 137 | 63 | 74 | 44 | 44 | - |
| 0003 | HUISHIN | Quechua | 3 256 | 234 | 110 | 124 | 79 | 77 | 2 |
| 0004 | NUEVO PROGRESO | Quechua | 3 461 | 206 | 92 | 114 | 81 | 81 | - |
| 0005 | COCHAO | Quechua | 3 245 | 282 | 135 | 147 | 124 | 118 | 6 |
| 0006 | CHACAPATA | Quechua | 3 007 | 110 | 56 | 54 | 44 | 43 | 1 |
| 0007 | CATAYOC | Suni | 3 518 | 285 | 132 | 153 | 131 | 121 | 10 |
| 0008 | SALA | Quechua | 3 299 | 58 | 29 | 29 | 26 | 26 | - |
| 0009 | HUARIMAYO | Quechua | 3 045 | 154 | 78 | 76 | 88 | 88 | - |
| 0010 | VILCABAMBA | Quechua | 3 289 | 87 | 41 | 46 | 52 | 48 | 4 |
| 0011 | SHAMPON | Quechua | 3 456 | 26 | 14 | 12 | 12 | 12 | - |
| 0012 | PACCHANGA | Suni | 3 562 | 160 | 70 | 90 | 67 | 59 | 8 |
| 0013 | PUTCUR | Suni | 3 734 | 168 | 68 | 100 | 100 | 96 | 4 |
| 0014 | MACHCAS ALTO | Quechua | 3 292 | 165 | 77 | 88 | 53 | 49 | 4 |
| 0015 | ANGAG | Suni | 3 814 | 18 | 8 | 10 | 7 | 5 | 2 |
| 0016 | JATO | Suni | 3 838 | 227 | 103 | 124 | 72 | 66 | 6 |
| 0017 | MACHCAS BAJO | Quechua | 3 141 | 28 | 13 | 15 | 18 | 17 | 1 |
| 0018 | CHACPAR | Suni | 3 639 | 63 | 26 | 37 | 37 | 28 | 9 |
| 0019 | JIRCAHUAYI DE CHICHUCANCHA (JIRCAHUAY) | Suni | 3 709 | 48 | 25 | 23 | 16 | 15 | 1 |
| 0020 | CHICHUCANCHA | Suni | 3 732 | 264 | 128 | 136 | 78 | 76 | 2 |
| 0021 | UNYASH | Suni | 3 836 | 144 | 75 | 69 | 45 | 39 | 6 |
| 0022 | CHUNA | Suni | 3 762 | 143 | 63 | 80 | 76 | 66 | 10 |
| 0023 | LANCHAN GRANDE | Suni | 3 526 | 21 | 9 | 12 | 23 | 15 | 8 |
| 0024 | JORO | Puna | 4 133 | - | - | - | 10 | 6 | 4 |
| 0025 | SHONGO | Puna | 4 116 | - | - | - | 4 | - | 4 |
| 0026 | LANCHAN CHICO | Suni | 3 710 | 35 | 15 | 20 | 16 | 12 | 4 |
| 0027 | NUNUPATA | Quechua | 3 490 | 143 | 59 | 84 | 62 | 55 | 7 |
| 0028 | COCHAS | Suni | 3 572 | 46 | 19 | 27 | 25 | 25 | - |
| 0029 | ULTUPUQUIO | Quechua | 3 203 | 45 | 22 | 23 | 26 | 26 | - |
| 0030 | BAÑOS | Quechua | 3 223 | 28 | 18 | 10 | 12 | 12 | - |
| 0031 | ISCOG | Suni | 3 603 | 79 | 35 | 44 | 38 | 36 | 2 |
| 0032 | CACHIR | Suni | 3 676 | 134 | 77 | 57 | 70 | 70 | - |
| 0033 | QUERCOS | Quechua | 3 250 | 191 | 87 | 104 | 114 | 113 | 1 |
| 0034 | TANIN | Suni | 3 520 | 122 | 56 | 66 | 46 | 42 | 4 |
| 0035 | PIRISH | Quechua | 3 384 | 22 | 9 | 13 | 17 | 15 | 2 |
| 0037 | MACHAC | Quechua | 3 367 | 281 | 133 | 148 | 89 | 88 | 1 |

| CÓDIGO | CENTROS POBLADOS | REGIÓN NATURAL (según piso altitudinal) | ALTITUD (m s.n.m.) | POBLACIÓN CENSADA | | | VIVIENDAS PARTICULARES | | |
|---|---|---|---|---|---|---|---|---|---|
| | | | | Total | Hombre | Mujer | Total | Ocupadas 1/ | Desocu-padas |
| 0038 | RURIQUILCA | Suni | 3 646 | 93 | 44 | 49 | 32 | 29 | 3 |
| 0039 | YANACANCHA | Suni | 3 541 | 91 | 37 | 54 | 48 | 48 | - |
| 0040 | CONASH | Suni | 3 714 | 15 | 8 | 7 | 11 | 11 | - |
| 0041 | CANSHA | Quechua | 3 370 | 58 | 30 | 28 | 17 | 17 | - |
| 0042 | JIRCAHUAYI | Suni | 3 672 | 104 | 39 | 65 | 40 | 37 | 3 |
| 0043 | CRISTO REY DE QUELLEYACO | Quechua | 3 443 | 136 | 67 | 69 | 50 | 45 | 5 |
| 0044 | SHIRAPATA | Suni | 3 834 | 9 | 4 | 5 | 24 | 19 | 5 |
| 0045 | TAMBILLOS | Suni | 3 960 | 26 | 13 | 13 | 20 | 18 | 2 |
| 0046 | CHAPARA | Suni | 3 653 | - | - | - | 2 | - | 2 |
| 0047 | UCHUHUAYTA | Suni | 3 522 | 105 | 53 | 52 | 54 | 48 | 6 |
| 0048 | CONIN | Suni | 3 717 | 12 | 8 | 4 | 10 | 5 | 5 |
| 0049 | ROLLO | Suni | 3 568 | 8 | 4 | 4 | 7 | 7 | - |
| 0050 | RANRACANCHA | Suni | 3 868 | 2 | 1 | 1 | 3 | 1 | 2 |
| 0051 | PUCHUA | Suni | 3 940 | 5 | 1 | 4 | 3 | 2 | 1 |
| 0052 | CAYAN | Suni | 3 796 | 2 | 1 | 1 | 2 | 1 | 1 |
| 0053 | RAUWA | Quechua | 3 468 | 151 | 64 | 87 | 54 | 54 | - |
| 0054 | COCHAO BAJO | Quechua | 3 068 | 39 | 18 | 21 | 16 | 16 | - |
| 0055 | HUARIMAYO ALTO | Quechua | 3 180 | 101 | 50 | 51 | 39 | 39 | - |
| 0056 | PAMPA | Suni | 3 693 | 17 | 9 | 8 | 15 | 7 | 8 |
| 0057 | OCOPATAC | Suni | 3 738 | 12 | 6 | 6 | 9 | 7 | 2 |
| 0058 | PUTAGA | Suni | 3 610 | 59 | 27 | 32 | 23 | 19 | 4 |
| 0059 | CAPILLARURI | Quechua | 3 370 | 10 | 5 | 5 | 12 | 7 | 5 |
| 0060 | SHIRAUCRO | Quechua | 3 306 | 26 | 12 | 14 | 13 | 7 | 6 |
| 0061 | ALTA CASA | Quechua | 3 432 | 4 | 3 | 1 | 6 | 5 | 1 |
| 0062 | TUPEC | Suni | 3 567 | 100 | 54 | 46 | 33 | 29 | 4 |
| 0063 | TAYASH | Suni | 3 708 | 3 | 2 | 1 | 3 | 1 | 2 |
| 0064 | CRUZ BLANCA | Quechua | 2 943 | 28 | 17 | 11 | 15 | 15 | - |
| 0065 | SHANQUI | Suni | 3 804 | 13 | 7 | 6 | 5 | 4 | 1 |
| 0067 | HUISHCASH | Puna | 4 413 | 3 | 1 | 2 | 1 | 1 | - |
| 0069 | JIRCASH | Suni | 3 559 | 2 | 1 | 1 | 3 | 3 | - |
| 0070 | PONGOS | Suni | 3 832 | - | - | - | 2 | - | 2 |
| 0071 | HUAYIBAMBA | Quechua | 3 450 | 23 | 10 | 13 | 9 | 7 | 2 |
| 0072 | SHAYAPA | Quechua | 3 216 | 12 | 4 | 8 | 7 | 4 | 3 |
| 0073 | LA FLORIDA | Quechua | 3 298 | 21 | 11 | 10 | 10 | 10 | - |
| 0074 | CHILLCAPAMPA | Quechua | 3 416 | 143 | 66 | 77 | 56 | 56 | - |
| **021005** | **DISTRITO HUACACHI** | | | **1 782** | **881** | **901** | **723** | **642** | **81** |
| 0001 | HUACACHI | Quechua | 3 498 | 774 | 397 | 377 | 307 | 250 | 57 |
| 0002 | ALLPASH | Omagua | 142 | 2 | 1 | 1 | 2 | 2 | - |
| 0003 | OCOCOCHA | Quechua | 3 408 | 252 | 132 | 120 | 98 | 90 | 8 |
| 0004 | PICO | Quechua | 2 910 | 39 | 20 | 19 | 7 | 7 | - |
| 0006 | COLCA | Quechua | 2 988 | 14 | 7 | 7 | 6 | 5 | 1 |
| 0008 | SAN MARTIN DE MARA | Quechua | 2 827 | 20 | 9 | 11 | 8 | 8 | - |
| 0009 | CARDON RAGRA | Quechua | 2 633 | - | - | - | 1 | 1 | - |
| 0011 | LA MERCED | Quechua | 3 475 | 158 | 72 | 86 | 54 | 49 | 5 |
| 0012 | COLCABAMBA | Quechua | 2 961 | 103 | 49 | 54 | 39 | 35 | 4 |
| 0014 | AMLLA | Quechua | 2 768 | 9 | 3 | 6 | 2 | 2 | - |
| 0015 | VIOC | Quechua | 3 232 | 49 | 27 | 22 | 23 | 20 | 3 |
| 0016 | POMABAMBA | Quechua | 3 478 | 2 | 1 | 1 | 7 | 7 | - |
| 0018 | ROSA PAMPA(SALIDRE) | Quechua | 3 480 | 5 | 3 | 2 | 1 | 1 | - |
| 0019 | QUINHUAY | Quechua | 3 471 | 184 | 86 | 98 | 67 | 65 | 2 |
| 0021 | CARIN | Quechua | 3 361 | 5 | 1 | 4 | 3 | 3 | - |
| 0022 | TARAPACA | Suni | 3 605 | 118 | 51 | 67 | 56 | 56 | - |
| 0023 | PACHAS | Suni | 3 698 | 9 | 3 | 6 | 3 | 3 | - |
| 0025 | HUANHUASH | Quechua | 3 379 | 14 | 5 | 9 | 8 | 8 | - |
| 0026 | TZICRAY | Quechua | 3 492 | 2 | 1 | 1 | 1 | 1 | - |
| 0028 | MALLCAY | Suni | 3 843 | 4 | 1 | 3 | 5 | 5 | - |
| 0030 | OGOSHUYHUA | Puna | 4 105 | - | - | - | 3 | 3 | - |
| 0031 | CACHIR | Suni | 3 952 | 4 | 3 | 1 | 4 | 4 | - |
| 0033 | TUJO | Puna | 4 396 | 8 | 5 | 3 | 4 | 4 | - |

| CÓDIGO | CENTROS POBLADOS | REGIÓN NATURAL (según piso altitudinal) | ALTITUD (m s.n.m.) | POBLACIÓN CENSADA | | | VIVIENDAS PARTICULARES | | |
|---|---|---|---|---|---|---|---|---|---|
| | | | | Total | Hombre | Mujer | Total | Ocupadas 1/ | Desocu-padas |
| 0035 | CURPACANCHA | Suni | 3 991 | - | - | - | 2 | 2 | - |
| 0036 | JARA CHACRA | Quechua | 3 387 | - | - | - | 1 | 1 | - |
| 0037 | MATA | Quechua | 3 402 | - | - | - | 1 | - | 1 |
| 0039 | CHOCYACPAMPA(SHOGAYAN) | Puna | 4 311 | 4 | 3 | 1 | 2 | 2 | - |
| 0040 | LLUCHQUI | Suni | 3 519 | 1 | - | 1 | 2 | 2 | - |
| 0042 | HUAYWA | Puna | 4 028 | - | - | - | 1 | 1 | - |
| 0043 | JITGARAGRA | Puna | 4 209 | - | - | - | 1 | 1 | - |
| 0045 | QUINUARAGRA | Suni | 3 634 | 2 | 1 | 1 | 4 | 4 | - |
| **021006** | **DISTRITO HUACCHIS** | | | **1 427** | **698** | **729** | **582** | **519** | **63** |
| 0001 | HUACCHIS | Quechua | 3 491 | 315 | 150 | 165 | 145 | 121 | 24 |
| 0002 | ALLPAMARCA | Quechua | 2 474 | - | - | - | 2 | 2 | - |
| 0005 | YANAS | Quechua | 3 425 | 653 | 322 | 331 | 256 | 229 | 27 |
| 0006 | QUEROPAMPA | Quechua | 3 383 | 58 | 32 | 26 | 20 | 18 | 2 |
| 0008 | PAUCARPATAY | Quechua | 2 843 | 6 | 4 | 2 | 2 | 2 | - |
| 0010 | RUMICHACA | Suni | 3 530 | 38 | 14 | 24 | 12 | 12 | - |
| 0014 | ICHON | Suni | 3 551 | 108 | 52 | 56 | 32 | 32 | - |
| 0015 | PUCAJIRCA | Quechua | 3 298 | 3 | 2 | 1 | 2 | 1 | 1 |
| 0016 | SANTA ROSA DE JAHUAN | Quechua | 3 342 | 68 | 30 | 38 | 31 | 24 | 7 |
| 0017 | COCHAPAMPA | Suni | 3 533 | 41 | 22 | 19 | 20 | 19 | 1 |
| 0018 | HUASHGO | Quechua | 3 431 | 2 | 1 | 1 | 3 | 2 | 1 |
| 0020 | MARCASH | Suni | 3 620 | 93 | 44 | 49 | 35 | 35 | - |
| 0022 | MAGALLAN | Quechua | 3 344 | 3 | 2 | 1 | 2 | 2 | - |
| 0023 | CUNRUNYA | Suni | 3 670 | 30 | 18 | 12 | 7 | 7 | - |
| 0024 | LLANQUEJ | Suni | 3 620 | 2 | 1 | 1 | 1 | 1 | - |
| 0026 | RAGRAG | Suni | 3 700 | 5 | 3 | 2 | 2 | 2 | - |
| 0027 | CONTADERA | Suni | 3 941 | 2 | 1 | 1 | 3 | 3 | - |
| 0029 | CHIPILAN | Quechua | 2 441 | - | - | - | 1 | 1 | - |
| 0031 | HUAYOC (HUAYO) | Quechua | 2 722 | - | - | - | 2 | 2 | - |
| 0032 | AYPOR | Quechua | 2 752 | - | - | - | 3 | 3 | - |
| 0037 | MARANGAYE | Suni | 3 537 | - | - | - | 1 | 1 | - |
| **021007** | **DISTRITO HUACHIS** | | | **3 307** | **1 607** | **1 700** | **1 818** | **1 577** | **241** |
| 0001 | HUACHIS | Quechua | 3 275 | 946 | 446 | 500 | 357 | 330 | 27 |
| 0003 | HUARIAMAZGA | Quechua | 2 573 | 233 | 110 | 123 | 132 | 117 | 15 |
| 0004 | CANCHAS | Quechua | 3 013 | 30 | 11 | 19 | 16 | 16 | - |
| 0005 | JAUYAC | Quechua | 3 244 | 15 | 9 | 6 | 12 | 12 | - |
| 0006 | QUITAQUERO | Suni | 3 556 | 10 | 7 | 3 | 6 | 6 | - |
| 0007 | CHUPAN | Suni | 3 540 | 366 | 179 | 187 | 269 | 174 | 95 |
| 0008 | APOCRO | Quechua | 3 269 | 3 | 1 | 2 | 5 | 5 | - |
| 0009 | QUECAS | Quechua | 3 204 | 2 | 1 | 1 | 24 | 24 | - |
| 0010 | MATEC | Quechua | 3 340 | 36 | 19 | 17 | 47 | 36 | 11 |
| 0011 | PATAY | Quechua | 2 630 | 19 | 11 | 8 | 20 | 19 | 1 |
| 0012 | MUCHCAS | Quechua | 2 627 | 5 | 1 | 4 | 3 | 3 | - |
| 0013 | CUTAN | Suni | 3 601 | 15 | 9 | 6 | 6 | 6 | - |
| 0014 | CABALLO ARMANAN | Quechua | 3 322 | 38 | 16 | 22 | 17 | 16 | 1 |
| 0015 | CARASH CHICO | Suni | 3 748 | 14 | 6 | 8 | 12 | 8 | 4 |
| 0016 | CARASH GRANDE | Suni | 3 793 | 1 | - | 1 | 4 | 3 | 1 |
| 0017 | CHINCHO | Quechua | 3 419 | 10 | 5 | 5 | 11 | 10 | 1 |
| 0018 | LLANQUISH | Quechua | 3 140 | 31 | 19 | 12 | 15 | 15 | - |
| 0019 | ANCATANA | Quechua | 3 227 | 38 | 19 | 19 | 24 | 23 | 1 |
| 0020 | PARTUNA | Quechua | 3 176 | 2 | 1 | 1 | 3 | 1 | 2 |
| 0021 | CASTILLO | Quechua | 3 238 | 207 | 95 | 112 | 134 | 133 | 1 |
| 0022 | QUILLOC | Suni | 3 636 | 36 | 10 | 26 | 23 | 21 | 2 |
| 0023 | RATHUAIN | Quechua | 3 258 | - | - | - | 1 | 1 | - |
| 0024 | YERBABUENA | Quechua | 3 342 | 13 | 3 | 10 | 12 | 10 | 2 |
| 0025 | SAN FRANCISCO DE YANAPOTO | Quechua | 3 394 | 103 | 49 | 54 | 58 | 46 | 12 |
| 0026 | YUNCAN | Quechua | 3 418 | 18 | 9 | 9 | 11 | 11 | - |
| 0027 | TAULLISH | Quechua | 3 423 | - | - | - | 3 | - | 3 |

| CÓDIGO | CENTROS POBLADOS | REGIÓN NATURAL (según piso altitudinal) | ALTITUD (m s.n.m.) | POBLACIÓN CENSADA | | | VIVIENDAS PARTICULARES | | |
|---|---|---|---|---|---|---|---|---|---|
| | | | | Total | Hombre | Mujer | Total | Ocupadas 1/ | Desocu-padas |
| 0028 | QUISHUAR | Suni | 3 585 | 99 | 45 | 54 | 46 | 37 | 9 |
| 0029 | RANRACANCHA | Puna | 4 141 | 4 | 2 | 2 | 8 | 8 | - |
| 0030 | YURAC JIRCA | Quechua | 3 402 | - | - | - | 6 | - | 6 |
| 0031 | CRUZ JIRCAN | Quechua | 3 382 | 11 | 6 | 5 | 7 | 6 | 1 |
| 0032 | GOYRUMSHA | Quechua | 3 408 | 4 | 1 | 3 | 3 | 3 | - |
| 0033 | YACUPASHTAC | Suni | 3 781 | 19 | 9 | 10 | 24 | 14 | 10 |
| 0034 | SOLEDAD DE TAMBO | Suni | 3 641 | 92 | 46 | 46 | 30 | 25 | 5 |
| 0035 | QUICHUAS | Quechua | 2 911 | 144 | 78 | 66 | 67 | 67 | - |
| 0036 | SAN ANTONIO DE POTRERO | Quechua | 3 264 | 180 | 90 | 90 | 77 | 77 | - |
| 0037 | COCHAS | Quechua | 3 260 | - | - | - | 6 | 4 | 2 |
| 0039 | TAMBILLOS | Puna | 4 151 | 2 | 1 | 1 | 2 | 2 | - |
| 0040 | ATASH | Puna | 4 110 | 73 | 39 | 34 | 36 | 32 | 4 |
| 0041 | ICHIC CHAUCAN | Suni | 3 838 | - | - | - | 1 | 1 | - |
| 0042 | SHILLQUI | Quechua | 3 418 | 2 | 1 | 1 | 4 | 3 | 1 |
| 0043 | TICTI | Puna | 4 119 | 26 | 15 | 11 | 6 | 6 | - |
| 0044 | CHOCOPAMPA | Suni | 3 654 | 56 | 32 | 24 | 16 | 15 | 1 |
| 0045 | TAULLI | Suni | 3 933 | 7 | 4 | 3 | 16 | 16 | - |
| 0048 | PICHIU AYASH | Suni | 3 633 | 93 | 45 | 48 | 81 | 75 | 6 |
| 0049 | SAN CRISTOBAL DE TAMBO | Puna | 4 068 | 59 | 33 | 26 | 25 | 21 | 4 |
| 0051 | CANCHANAC | Quechua | 3 341 | 11 | 8 | 3 | 7 | 3 | 4 |
| 0052 | GANTU PATA | Suni | 3 568 | 5 | 1 | 4 | 11 | 7 | 4 |
| 0054 | QUERORAGRA | Suni | 3 703 | 9 | 3 | 6 | 6 | 6 | - |
| 0055 | ALLPACHACA | Puna | 4 095 | 8 | 5 | 3 | 13 | 13 | - |
| 0056 | BRAHUAIN | Suni | 3 990 | 5 | 2 | 3 | 8 | 8 | - |
| 0057 | CAMBIO 90 | Suni | 3 568 | 32 | 12 | 20 | 15 | 15 | - |
| 0058 | CHOCORAJRA | Suni | 3 689 | 47 | 25 | 22 | 19 | 18 | 1 |
| 0059 | JATUPATAC | Puna | 4 030 | 19 | 10 | 9 | 12 | 11 | 1 |
| 0060 | PAMPAS DE HUAMANIN | Suni | 3 535 | 42 | 23 | 19 | 12 | 12 | - |
| 0061 | HORNO JIRCAN | Suni | 3 836 | - | - | - | 3 | 2 | 1 |
| 0062 | ICHIC ANGO | Puna | 4 258 | 1 | 1 | - | 1 | 1 | - |
| 0063 | JUCHU RAJRA | Suni | 3 821 | 66 | 34 | 32 | 25 | 23 | 2 |
| **021008** | **DISTRITO HUÁNTAR** | | | **2 571** | **1 243** | **1 328** | **1 389** | **1 144** | **245** |
| 0001 | HUANTAR | Quechua | 3 363 | 694 | 337 | 357 | 439 | 333 | 106 |
| 0002 | HUARAC PAMPA | Quechua | 3 119 | 288 | 136 | 152 | 110 | 97 | 13 |
| 0003 | ANYANGA | Quechua | 2 988 | 75 | 39 | 36 | 48 | 42 | 6 |
| 0004 | URANCHACRA | Quechua | 2 912 | 158 | 78 | 80 | 78 | 71 | 7 |
| 0005 | SUCCHA | Quechua | 2 860 | 49 | 27 | 22 | 42 | 34 | 8 |
| 0006 | QUITAPAMPA | Quechua | 3 376 | 8 | 3 | 5 | 7 | 3 | 4 |
| 0007 | TUCUHUAGANAN | Puna | 4 289 | - | - | - | 8 | - | 8 |
| 0008 | HUAMPURAN | Quechua | 3 461 | 4 | 2 | 2 | 4 | 2 | 2 |
| 0009 | QUEROSHY | Suni | 3 635 | 24 | 13 | 11 | 14 | 10 | 4 |
| 0011 | OLAYAN | Quechua | 2 963 | 204 | 106 | 98 | 142 | 118 | 24 |
| 0012 | CHUCOS | Quechua | 3 320 | 284 | 140 | 144 | 148 | 112 | 36 |
| 0013 | ACOPARA | Quechua | 3 169 | 218 | 107 | 111 | 111 | 109 | 2 |
| 0015 | YURAYACO | Quechua | 3 256 | 165 | 79 | 86 | 80 | 76 | 4 |
| 0017 | CULLCUSH | Quechua | 3 422 | 2 | - | 2 | 2 | 2 | - |
| 0018 | HUARAC ANTIGUO | Quechua | 2 985 | 3 | 2 | 1 | 9 | 8 | 1 |
| 0020 | GOYRUNSHA | Suni | 3 550 | 8 | 3 | 5 | 9 | 7 | 2 |
| 0021 | HUMAPAMPA | Quechua | 3 144 | 117 | 47 | 70 | 4 | 4 | - |
| 0023 | HUAGANGA | Quechua | 2 934 | 47 | 17 | 30 | 38 | 33 | 5 |
| 0024 | HUAYOYACO | Suni | 3 506 | 5 | 3 | 2 | 5 | 3 | 2 |
| 0025 | GUISALIA | Quechua | 2 851 | 34 | 19 | 15 | 13 | 13 | - |
| 0026 | HONGA | Quechua | 3 310 | 3 | 1 | 2 | 2 | 2 | - |
| 0027 | ANCHAC | Quechua | 3 423 | 181 | 84 | 97 | 74 | 63 | 11 |
| 0028 | PAMPAYACO | Quechua | 3 481 | - | - | - | 2 | 2 | - |
| **021009** | **DISTRITO MASIN** | | | **1 361** | **669** | **692** | **919** | **779** | **140** |
| 0001 | MASIN | Quechua | 2 547 | 609 | 311 | 298 | 241 | 220 | 21 |

| CÓDIGO | CENTROS POBLADOS | REGIÓN NATURAL (según piso altitudinal) | ALTITUD (m s.n.m.) | POBLACIÓN CENSADA | | | VIVIENDAS PARTICULARES | | |
|---|---|---|---|---|---|---|---|---|---|
| | | | | Total | Hombre | Mujer | Total | Ocupadas 1/ | Desocu-padas |
| 0003 | JATOPAMPA | Suni | 3 992 | - | - | - | 4 | - | 4 |
| 0004 | CACHIL | Puna | 4 205 | - | - | - | 1 | - | 1 |
| 0005 | HUISLLAC | Suni | 3 808 | 1 | 1 | - | 6 | 4 | 2 |
| 0006 | TAULLI | Suni | 3 783 | 6 | 3 | 3 | 5 | 3 | 2 |
| 0007 | ACCHAS | Quechua | 3 033 | 161 | 79 | 82 | 151 | 131 | 20 |
| 0009 | AJEN | Suni | 3 716 | - | - | - | 4 | - | 4 |
| 0010 | ACLLACANCHA | Suni | 3 668 | 4 | 3 | 1 | 8 | 6 | 2 |
| 0012 | MUCHCOL | Suni | 3 542 | 5 | 1 | 4 | 5 | 3 | 2 |
| 0013 | ARGUAY GRANDE | Quechua | 3 356 | 15 | 5 | 10 | 34 | 26 | 8 |
| 0014 | LLIHUAN ARHUAY | Quechua | 3 167 | 2 | 1 | 1 | 41 | 31 | 10 |
| 0015 | HUAYOBAMBA | Quechua | 2 458 | 3 | 1 | 2 | 4 | 4 | - |
| 0016 | COCHAS | Quechua | 2 778 | 85 | 40 | 45 | 53 | 43 | 10 |
| 0017 | CHIHUAN | Quechua | 3 399 | 7 | 4 | 3 | 25 | 25 | - |
| 0020 | LLOCLLA | Quechua | 3 252 | 2 | 1 | 1 | 4 | 1 | 3 |
| 0021 | QUECHCA | Quechua | 3 036 | 2 | 1 | 1 | 7 | 2 | 5 |
| 0022 | HUAYO | Quechua | 3 123 | 4 | 2 | 2 | 8 | 8 | - |
| 0023 | JANCU | Quechua | 2 790 | - | - | - | 4 | 4 | - |
| 0024 | SHUPE | Quechua | 2 515 | - | - | - | 1 | 1 | - |
| 0025 | MANAHUIYAY | Quechua | 2 552 | 11 | 5 | 6 | 6 | 6 | - |
| 0026 | MATIBAMBA | Quechua | 2 664 | 65 | 33 | 32 | 33 | 33 | - |
| 0027 | HUAYTUNA | Quechua | 2 516 | 181 | 82 | 99 | 95 | 79 | 16 |
| 0032 | CHUQUIBAMBA | Quechua | 3 450 | 39 | 19 | 20 | 28 | 27 | 1 |
| 0035 | CALLASH | Quechua | 2 741 | - | - | - | 6 | 1 | 5 |
| 0037 | JIRCAHUAYI | Quechua | 3 394 | - | - | - | 2 | - | 2 |
| 0038 | HUAYNACANCHA | Quechua | 2 927 | 3 | 1 | 2 | 7 | 6 | 1 |
| 0039 | HUARIPAMPA | Quechua | 3 428 | 11 | 3 | 8 | 28 | 23 | 5 |
| 0040 | CALERO | Quechua | 2 980 | - | - | - | 6 | 5 | 1 |
| 0041 | ILLARAG | Quechua | 3 047 | - | - | - | 2 | - | 2 |
| 0042 | PARISH | Quechua | 2 576 | 45 | 22 | 23 | 21 | 21 | - |
| 0043 | TARAPAMPA | Quechua | 2 572 | 19 | 11 | 8 | 8 | 6 | 2 |
| 0044 | PUCAYACU | Quechua | 3 136 | 2 | 1 | 1 | 2 | 1 | 1 |
| 0045 | POMACHACA | Quechua | 2 628 | 38 | 18 | 20 | 33 | 31 | 2 |
| 0046 | MITUBAMBA | Quechua | 2 722 | 11 | 5 | 6 | 7 | 7 | - |
| 0047 | YACURAQUINAN | Quechua | 3 476 | - | - | - | 3 | 3 | - |
| 0048 | SAN FRANCISCO DE SHOGSHI | Quechua | 3 417 | 10 | 4 | 6 | 9 | 9 | - |
| 0049 | HUAMOYOJ | Quechua | 2 876 | 5 | 1 | 4 | 3 | 2 | 1 |
| 0053 | HUANCASH | Quechua | 3 486 | - | - | - | 5 | - | 5 |
| 0055 | ALLGUPASENGAN | Quechua | 2 884 | - | - | - | 1 | 1 | - |
| 0058 | HUARUBAMBA | Quechua | 2 441 | 15 | 11 | 4 | 8 | 6 | 2 |
| **021010** | **DISTRITO PAUCAS** | | | **1 561** | **782** | **779** | **744** | **660** | **84** |
| 0001 | PAUCAS | Quechua | 3 433 | 686 | 340 | 346 | 348 | 290 | 58 |
| 0002 | POCOSH | Suni | 3 845 | 14 | 8 | 6 | 8 | 8 | - |
| 0003 | HUALLCAY | Quechua | 2 827 | 1 | 1 | - | 1 | 1 | - |
| 0004 | SEÑOR DE LA SOLEDAD | Quechua | 3 041 | - | - | - | 2 | 2 | - |
| 0007 | YURA | Quechua | 2 323 | 60 | 32 | 28 | 27 | 26 | 1 |
| 0008 | VILCABAMBA | Quechua | 2 663 | 116 | 60 | 56 | 66 | 57 | 9 |
| 0009 | MILLPOC | Quechua | 2 704 | 13 | 5 | 8 | 13 | 10 | 3 |
| 0011 | MAQUIHUANCASH | Puna | 4 063 | 5 | 4 | 1 | 2 | 2 | - |
| 0012 | VISCAS | Suni | 3 706 | 562 | 279 | 283 | 213 | 204 | 9 |
| 0014 | DESRUMBO | Quechua | 2 977 | 1 | - | 1 | 1 | 1 | - |
| 0015 | QUENAN | Quechua | 2 947 | 3 | 3 | - | 1 | 1 | - |
| 0017 | JURAG | Quechua | 3 157 | 2 | 1 | 1 | 4 | 2 | 2 |
| 0018 | SOCORRO | Quechua | 3 197 | 5 | 2 | 3 | 9 | 9 | - |
| 0019 | YAURISH | Suni | 3 786 | 10 | 5 | 5 | 3 | 3 | - |
| 0022 | ICHICVISCAS | Suni | 3 898 | - | - | - | 2 | 2 | - |
| 0023 | BUENOS AIRES | Suni | 3 705 | 27 | 12 | 15 | 12 | 10 | 2 |
| 0025 | CHARAN | Suni | 3 638 | 36 | 19 | 17 | 14 | 14 | - |
| 0026 | HUANACUNCA | Suni | 3 734 | 1 | 1 | - | 4 | 4 | - |
| 0030 | CHARAN CUCHO | Suni | 3 654 | 15 | 8 | 7 | 9 | 9 | - |

| CÓDIGO | CENTROS POBLADOS | REGIÓN NATURAL (según piso altitudinal) | ALTITUD (m s.n.m.) | POBLACIÓN CENSADA | | | VIVIENDAS PARTICULARES | | |
|---|---|---|---|---|---|---|---|---|---|
| | | | | Total | Hombre | Mujer | Total | Ocupadas 1/ | Desocu-padas |
| 0031 | PALATA | Quechua | 2 927 | 1 | - | 1 | 2 | 2 | - |
| 0036 | MOTA | Quechua | 3 491 | 2 | 1 | 1 | 1 | 1 | - |
| 0038 | HUARUMPA | Quechua | 3 198 | 1 | 1 | - | 2 | 2 | - |
| **021011** | **DISTRITO PONTÓ** | | | **2 642** | **1 260** | **1 382** | **1 049** | **979** | **70** |
| 0001 | PONTO | Quechua | 3 142 | 549 | 256 | 293 | 198 | 185 | 13 |
| 0002 | YUNGUILLA | Quechua | 2 368 | 201 | 95 | 106 | 71 | 61 | 10 |
| 0003 | SAN JORGE | Quechua | 2 794 | 71 | 34 | 37 | 13 | 13 | - |
| 0008 | RAMBRAN | Suni | 3 604 | 105 | 49 | 56 | 78 | 78 | - |
| 0009 | TULLCA | Suni | 3 590 | - | - | - | 3 | 2 | 1 |
| 0011 | CULLUCHACA | Quechua | 2 416 | 24 | 12 | 12 | 14 | 14 | - |
| 0012 | JACTAY | Quechua | 2 798 | 3 | 2 | 1 | 7 | 7 | - |
| 0013 | NUMIAJ | Quechua | 2 815 | - | - | - | 2 | 2 | - |
| 0014 | CUCHOS | Suni | 3 525 | 128 | 58 | 70 | 68 | 41 | 27 |
| 0015 | HUANCAPAMPA | Suni | 3 609 | 65 | 31 | 34 | 18 | 18 | - |
| 0016 | RECRISH | Quechua | 3 437 | 104 | 44 | 60 | 56 | 48 | 8 |
| 0017 | SAN MIGUEL | Suni | 3 615 | 185 | 97 | 88 | 59 | 59 | - |
| 0019 | CRUZ JIRCAN | Quechua | 3 066 | 2 | 1 | 1 | 2 | 1 | 1 |
| 0020 | PONTO VIEJO | Quechua | 2 903 | 57 | 26 | 31 | 23 | 23 | - |
| 0021 | JIRCA (PLOMAJE) | Quechua | 3 411 | 10 | 5 | 5 | 3 | 3 | - |
| 0022 | QUILLAYCANCHA | Quechua | 2 992 | 2 | 1 | 1 | 1 | 1 | - |
| 0023 | PALCA | Quechua | 2 476 | 58 | 29 | 29 | 25 | 25 | - |
| 0024 | PICHIU | Quechua | 3 231 | 15 | 10 | 5 | 4 | 4 | - |
| 0025 | POYOMONTE | Quechua | 3 230 | 43 | 21 | 22 | 14 | 14 | - |
| 0026 | TUCUHUAGANAN | Quechua | 3 318 | 19 | 10 | 9 | 6 | 6 | - |
| 0027 | GAGAHUAIN | Quechua | 3 025 | 50 | 27 | 23 | 16 | 16 | - |
| 0028 | HUACAUCRO | Quechua | 3 380 | 23 | 9 | 14 | 6 | 6 | - |
| 0029 | OCOPAMPA | Quechua | 3 300 | 14 | 6 | 8 | 4 | 4 | - |
| 0031 | HUAY (QUISWAR) | Suni | 3 767 | 6 | 4 | 2 | 3 | 3 | - |
| 0032 | SAN ANTONIO | Suni | 3 831 | 88 | 42 | 46 | 30 | 30 | - |
| 0033 | SAN JUAN | Quechua | 3 435 | 115 | 44 | 71 | 57 | 57 | - |
| 0035 | CONIN | Suni | 3 607 | 358 | 180 | 178 | 142 | 138 | 4 |
| 0036 | SANTA ROSA DE TINCO | Suni | 3 602 | 187 | 95 | 92 | 56 | 56 | - |
| 0037 | CULLASH | Puna | 4 215 | 8 | 4 | 4 | 3 | 3 | - |
| 0038 | CASHATO | Suni | 3 709 | 5 | 2 | 3 | 2 | 2 | - |
| 0039 | YANTAG | Suni | 3 869 | 11 | 6 | 5 | 3 | 3 | - |
| 0041 | SANTA ROSA DE PARASHAPAMPA | Puna | 4 100 | 21 | 9 | 12 | 10 | 10 | - |
| 0042 | ARIN | Puna | 4 326 | 6 | 2 | 4 | 3 | 3 | - |
| 0048 | PLANCHA UCRO | Quechua | 3 130 | 5 | 2 | 3 | 3 | 3 | - |
| 0049 | BUENOS AIRES | Suni | 3 510 | 42 | 16 | 26 | 16 | 16 | - |
| 0050 | UCHUCMACHAY | Suni | 3 665 | - | - | - | 2 | - | 2 |
| 0051 | PALTA RUMI | Suni | 3 800 | 2 | - | 2 | 5 | 5 | - |
| 0052 | CHICUPAMAPA | Suni | 3 575 | 7 | 4 | 3 | 3 | 3 | - |
| 0054 | COTOSH | Suni | 3 580 | 2 | 1 | 1 | 5 | 2 | 3 |
| 0055 | CASA BLANCA | Suni | 3 590 | 17 | 9 | 8 | 8 | 7 | 1 |
| 0056 | ILLAURO PAMPA | Suni | 3 635 | 4 | 3 | 1 | 2 | 2 | - |
| 0057 | QUERO PAMPA | Quechua | 3 495 | 30 | 14 | 16 | 5 | 5 | - |
| **021012** | **DISTRITO RAHUAPAMPA** | | | **705** | **378** | **327** | **307** | **292** | **15** |
| 0001 | RAHUAPAMPA | Quechua | 2 521 | 496 | 261 | 235 | 190 | 185 | 5 |
| 0002 | CRUZ PAMPA (UCHCUULLO) | Quechua | 2 474 | 12 | 6 | 6 | 8 | 8 | - |
| 0003 | VINCOCOTA | Quechua | 2 536 | 101 | 56 | 45 | 46 | 41 | 5 |
| 0004 | PAUCA | Quechua | 2 621 | 20 | 11 | 9 | 13 | 13 | - |
| 0006 | PAMPACOLCA | Quechua | 2 818 | 10 | 7 | 3 | 5 | 5 | - |
| 0007 | CAPILLAPAMPA | Quechua | 2 873 | 39 | 22 | 17 | 18 | 16 | 2 |
| 0008 | CANCHAPATA | Quechua | 2 575 | 7 | 3 | 4 | 11 | 11 | - |
| 0009 | CHARCAN | Quechua | 2 819 | 6 | 4 | 2 | 3 | 2 | 1 |
| 0013 | ASHANCAY | Quechua | 2 491 | 12 | 7 | 5 | 9 | 8 | 1 |
| 0014 | RINCONADA | Quechua | 2 555 | 2 | 1 | 1 | 4 | 3 | 1 |

| CÓDIGO | CENTROS POBLADOS | REGIÓN NATURAL (según piso altitudinal) | ALTITUD (m s.n.m.) | POBLACIÓN CENSADA | | | VIVIENDAS PARTICULARES | | |
|---|---|---|---|---|---|---|---|---|---|
| | | | | Total | Hombre | Mujer | Total | Ocupadas 1/ | Desocupadas |
| **021013** | **DISTRITO RAPAYÁN** | | | **1 406** | **670** | **736** | **636** | **623** | **13** |
| 0001 | RAPAYAN | Quechua | 3 233 | 663 | 314 | 349 | 294 | 287 | 7 |
| 0002 | COCHAPATAY | Quechua | 2 502 | - | - | - | 3 | 3 | - |
| 0003 | HUAGA | Quechua | 2 937 | 14 | 4 | 10 | 8 | 8 | - |
| 0004 | VIRO | Quechua | 3 299 | 5 | 1 | 4 | 21 | 21 | - |
| 0006 | CHINCHAN | Quechua | 3 257 | 35 | 15 | 20 | 13 | 13 | - |
| 0007 | SANTAG | Quechua | 3 373 | 123 | 63 | 60 | 48 | 48 | - |
| 0008 | MELODIA | Quechua | 3 252 | 1 | 1 | - | 13 | 13 | - |
| 0009 | SAN ROQUE DE CHUNAS | Quechua | 3 262 | 146 | 67 | 79 | 53 | 51 | 2 |
| 0010 | TACTABAMBA | Suni | 3 604 | 170 | 81 | 89 | 64 | 61 | 3 |
| 0012 | PORVENIR | Quechua | 3 242 | 199 | 99 | 100 | 74 | 74 | - |
| 0013 | CACHINA PAMPA | Suni | 3 701 | - | - | - | 1 | 1 | - |
| 0014 | CANTUMARCA | Suni | 3 584 | 1 | 1 | - | 9 | 9 | - |
| 0015 | JARASHPAMPA | Puna | 4 101 | 3 | 1 | 2 | 3 | 3 | - |
| 0016 | HIJIN | Suni | 3 566 | 44 | 22 | 22 | 30 | 29 | 1 |
| 0017 | RAYO MAGASHGAN | Suni | 3 854 | 2 | 1 | 1 | 2 | 2 | - |
| **021014** | **DISTRITO SAN MARCOS** | | | **17 033** | **10 372** | **6 661** | **5 097** | **4 642** | **455** |
| 0001 | SAN MARCOS | Quechua | 2 988 | 2 989 | 1 452 | 1 537 | 780 | 722 | 58 |
| 0003 | PUCAGAGA | Quechua | 3 032 | 3 | 1 | 2 | 4 | 4 | - |
| 0004 | OPAYACO | Quechua | 2 908 | 256 | 119 | 137 | 101 | 95 | 6 |
| 0005 | NINARAGRA | Puna | 4 039 | - | - | - | 1 | 1 | - |
| 0006 | SHIPAN | Quechua | 3 311 | 42 | 19 | 23 | 15 | 15 | - |
| 0007 | CONTONGA | Suni | 3 860 | 4 | - | 4 | 2 | 2 | - |
| 0008 | PISHIPUQUIO | Quechua | 3 430 | 78 | 36 | 42 | 32 | 28 | 4 |
| 0009 | HUARIPAMPA CENTRO | Quechua | 3 266 | 199 | 89 | 110 | 94 | 85 | 9 |
| 0010 | ORCOSH | Quechua | 2 968 | 65 | 28 | 37 | 50 | 47 | 3 |
| 0011 | CALLAS | Puna | 4 146 | - | - | - | 3 | - | 3 |
| 0012 | ISHANCA | Puna | 4 038 | 27 | 14 | 13 | 9 | 9 | - |
| 0013 | HUARIPAMPA BAJO | Quechua | 3 081 | 290 | 128 | 162 | 125 | 121 | 4 |
| 0014 | HUARIPAMPA ALTO | Quechua | 3 352 | 309 | 151 | 158 | 91 | 88 | 3 |
| 0015 | JATO VIEJO | Suni | 3 987 | - | - | - | 4 | 4 | - |
| 0016 | ÑAOPOMARCA | Puna | 4 164 | 9 | 4 | 5 | 7 | 7 | - |
| 0017 | SHIQUIP | Quechua | 2 967 | 22 | 10 | 12 | 13 | 13 | - |
| 0018 | PACASH | Quechua | 3 216 | 206 | 104 | 102 | 94 | 90 | 4 |
| 0019 | AYASH | Puna | 4 164 | 190 | 88 | 102 | 67 | 61 | 6 |
| 0020 | HUANCHA | Quechua | 3 110 | 158 | 74 | 84 | 60 | 59 | 1 |
| 0021 | CARHUAYOC | Quechua | 3 220 | 1 167 | 575 | 592 | 433 | 404 | 29 |
| 0022 | CHALLGUAS | Puna | 4 077 | 3 | 2 | 1 | 11 | 11 | - |
| 0023 | CHUQUIN | Quechua | 3 158 | 50 | 21 | 29 | 19 | 19 | - |
| 0024 | CARASH | Quechua | 3 128 | 224 | 92 | 132 | 105 | 96 | 9 |
| 0025 | ANGO | Quechua | 3 235 | 62 | 32 | 30 | 23 | 19 | 4 |
| 0026 | RAYAN PATAC | Suni | 3 951 | 39 | 21 | 18 | 17 | 17 | - |
| 0027 | PUCTO | Quechua | 3 310 | 19 | 9 | 10 | 14 | 13 | 1 |
| 0028 | TUPEC | Quechua | 3 466 | 60 | 27 | 33 | 43 | 42 | 1 |
| 0029 | RUCUS | Quechua | 3 182 | 61 | 27 | 34 | 28 | 23 | 5 |
| 0030 | HUAYOPAMPA | Quechua | 3 302 | 120 | 55 | 65 | 46 | 45 | 1 |
| 0031 | PALTA | Quechua | 3 387 | 17 | 8 | 9 | 11 | 11 | - |
| 0032 | RUNTU | Quechua | 3 308 | 110 | 51 | 59 | 62 | 56 | 6 |
| 0033 | CASACANCHA | Suni | 3 666 | 65 | 29 | 36 | 25 | 21 | 4 |
| 0035 | QUISHU | Quechua | 3 222 | 130 | 57 | 73 | 35 | 35 | - |
| 0036 | PUJUN PAMPA | Suni | 3 803 | 38 | 20 | 18 | 18 | 15 | 3 |
| 0038 | HUACHAC | Suni | 3 520 | 10 | 6 | 4 | 4 | 2 | 2 |
| 0039 | LLAQUIR | Puna | 4 146 | - | - | - | 1 | - | 1 |
| 0040 | MULLIPAMPA | Quechua | 3 167 | 35 | 17 | 18 | 21 | 19 | 2 |
| 0041 | HUARCON | Quechua | 3 056 | 33 | 13 | 20 | 15 | 15 | - |
| 0042 | RANCAS | Quechua | 3 063 | 259 | 122 | 137 | 94 | 78 | 16 |
| 0043 | CHUCCHUPAMPA | Quechua | 3 493 | 53 | 23 | 30 | 35 | 31 | 4 |
| 0044 | CHIPTA | Puna | 4 098 | 24 | 11 | 13 | 35 | 24 | 11 |

| CÓDIGO | CENTROS POBLADOS | REGIÓN NATURAL (según piso altitudinal) | ALTITUD (m s.n.m.) | POBLACIÓN CENSADA | | | VIVIENDAS PARTICULARES | | |
|---|---|---|---|---|---|---|---|---|---|
| | | | | Total | Hombre | Mujer | Total | Ocupadas 1/ | Desocu-padas |
| 0045 | VISTA ALEGRE | Quechua | 3 361 | 120 | 53 | 67 | 41 | 40 | 1 |
| 0046 | PARIAYOC | Quechua | 3 210 | 69 | 31 | 38 | 19 | 19 | - |
| 0047 | CASHAPATAC | Suni | 3 694 | 8 | 2 | 6 | 17 | 16 | 1 |
| 0048 | MILLHUISH | Quechua | 3 175 | 116 | 58 | 58 | 59 | 53 | 6 |
| 0049 | PINCULLO | Puna | 4 244 | 11 | 5 | 6 | 70 | 70 | - |
| 0050 | HUANCHI | Quechua | 3 390 | 7 | 3 | 4 | 3 | 3 | - |
| 0051 | MARAYOC | Suni | 3 862 | 56 | 25 | 31 | 22 | 19 | 3 |
| 0052 | LUCMA | Quechua | 3 169 | 157 | 72 | 85 | 77 | 69 | 8 |
| 0053 | CHUYO | Quechua | 3 493 | 193 | 93 | 100 | 69 | 58 | 11 |
| 0054 | JUPROG | Puna | 4 111 | 87 | 47 | 40 | 86 | 72 | 14 |
| 0055 | PALTA | Quechua | 3 199 | - | - | - | 2 | - | 2 |
| 0056 | YUNCAN | Quechua | 3 454 | 11 | 4 | 7 | 10 | 10 | - |
| 0057 | SHAHUANGA | Puna | 4 191 | 24 | 11 | 13 | 20 | 11 | 9 |
| 0058 | GAGE | Puna | 4 459 | 6 | 3 | 3 | 4 | 4 | - |
| 0059 | GAUCHO | Quechua | 3 198 | 203 | 83 | 120 | 100 | 88 | 12 |
| 0060 | CALVARIO | Quechua | 3 236 | 28 | 13 | 15 | 30 | 25 | 5 |
| 0061 | MARIASH | Quechua | 3 215 | 25 | 16 | 9 | 18 | 18 | - |
| 0062 | CHULLUSH | Quechua | 3 230 | 117 | 58 | 59 | 76 | 55 | 21 |
| 0063 | CHINCHAN | Quechua | 3 492 | 84 | 37 | 47 | 32 | 25 | 7 |
| 0064 | CHALLHUAYACO | Quechua | 3 450 | 432 | 217 | 215 | 169 | 160 | 9 |
| 0065 | MATIBAMBA | Suni | 3 594 | 35 | 17 | 18 | 36 | 36 | - |
| 0066 | CACHCA | Suni | 3 879 | - | - | - | 3 | 3 | - |
| 0067 | SANTA CRUZ DE MOSNA | Quechua | 3 388 | 427 | 200 | 227 | 146 | 139 | 7 |
| 0068 | QUINHUARAGRA | Suni | 3 561 | 103 | 55 | 48 | 62 | 60 | 2 |
| 0069 | CARHUACRO | Suni | 3 503 | 49 | 25 | 24 | 27 | 27 | - |
| 0070 | SALVIA | Quechua | 3 448 | 78 | 41 | 37 | 34 | 33 | 1 |
| 0071 | PICHIU QUENUARAGRA | Quechua | 3 457 | 431 | 196 | 235 | 231 | 217 | 14 |
| 0072 | PACCHA | Quechua | 3 499 | 151 | 67 | 84 | 64 | 47 | 17 |
| 0073 | CUTAPAMPA | Suni | 3 548 | 171 | 83 | 88 | 68 | 64 | 4 |
| 0074 | PICHIU SAN PEDRO | Suni | 3 519 | 147 | 74 | 73 | 42 | 40 | 2 |
| 0075 | URURPA | Suni | 3 595 | 51 | 25 | 26 | 20 | 17 | 3 |
| 0076 | CONIN | Suni | 3 723 | 34 | 18 | 16 | 13 | 12 | 1 |
| 0077 | CANRASH | Puna | 4 305 | 1 | - | 1 | 5 | 4 | 1 |
| 0079 | MASHRA PAMPA | Puna | 4 275 | 3 | 2 | 1 | 3 | 3 | - |
| 0080 | RECUDO | Puna | 4 134 | - | - | - | 1 | - | 1 |
| 0081 | GHONCHI | Suni | 3 583 | 3 | 2 | 1 | 5 | 3 | 2 |
| 0082 | PUTACA | Suni | 3 935 | 5 | 3 | 2 | 3 | 3 | - |
| 0083 | COYLLAR | Suni | 3 616 | 33 | 17 | 16 | 22 | 22 | - |
| 0084 | HUAYRONGA | Puna | 4 025 | 13 | 6 | 7 | 6 | 5 | 1 |
| 0085 | JATUNCANCHA | Suni | 3 685 | 20 | 11 | 9 | 11 | 11 | - |
| 0086 | UTUTUPATAC | Suni | 3 926 | - | - | - | 3 | 3 | - |
| 0087 | HUANTARPAMPA | Puna | 4 160 | - | - | - | 3 | 3 | - |
| 0088 | COLLA CHICA | Puna | 4 447 | 6 | 3 | 3 | 13 | 9 | 4 |
| 0089 | PIRURO | Puna | 4 150 | 2 | 1 | 1 | 20 | 6 | 14 |
| 0090 | GOTU PUQUIO | Quechua | 3 350 | 55 | 28 | 27 | 19 | 19 | - |
| 0091 | QUITAPAMPA | Quechua | 3 273 | 28 | 12 | 16 | 7 | 7 | - |
| 0092 | MANYANPAMPA | Quechua | 3 441 | 134 | 67 | 67 | 53 | 52 | 1 |
| 0093 | PARASHPAMPA | Suni | 3 784 | 67 | 33 | 34 | 43 | 39 | 4 |
| 0094 | PUTACA | Suni | 3 942 | 15 | 9 | 6 | 6 | 6 | - |
| 0095 | UTUTUPAMPA | Suni | 3 803 | 7 | 5 | 2 | 6 | 6 | - |
| 0096 | MARCA JIRCAN | Suni | 3 739 | 27 | 11 | 16 | 10 | 10 | - |
| 0097 | RUIRUCANCHA | Suni | 3 945 | 68 | 33 | 35 | 25 | 25 | - |
| 0098 | AIRACHIN | Puna | 4 326 | 15 | 6 | 9 | 8 | 7 | 1 |
| 0100 | CONTONGA | Puna | 4 451 | 4 | 2 | 2 | 4 | 4 | - |
| 0101 | HUANCA | Suni | 3 824 | - | - | - | 1 | 1 | - |
| 0103 | BRONCE | Suni | 3 687 | - | - | - | 2 | 2 | - |
| 0104 | MOROCOCHA | Puna | 4 255 | - | - | - | 2 | 1 | 1 |
| 0105 | JATUN PIRURO | Puna | 4 035 | 11 | 6 | 5 | 19 | 19 | - |
| 0106 | CHACUACUNAY | Puna | 4 222 | 3 | 1 | 2 | 3 | 1 | 2 |
| 0107 | TAYAPAMPA | Suni | 3 605 | - | - | - | 1 | 1 | - |
| 0109 | ASGAP | Quechua | 3 303 | - | - | - | 1 | 1 | - |

| CÓDIGO | CENTROS POBLADOS | REGIÓN NATURAL (según piso altitudinal) | ALTITUD (m s.n.m.) | POBLACIÓN CENSADA | | | VIVIENDAS PARTICULARES | | |
|---|---|---|---|---|---|---|---|---|---|
| | | | | Total | Hombre | Mujer | Total | Ocupadas 1/ | Desocu-padas |
| 0110 | POTRERO | Puna | 4 071 | - | - | - | 9 | 5 | 4 |
| 0111 | CHINCHO | Suni | 3 827 | - | - | - | 3 | 2 | 1 |
| 0112 | ICHIC CHINCHO | Quechua | 3 414 | 5 | 3 | 2 | 4 | 4 | - |
| 0114 | PAJUSH | Puna | 4 047 | - | - | - | 3 | 3 | - |
| 0116 | PAPAMURUNA | Suni | 3 832 | 4 | 2 | 2 | 2 | 2 | - |
| 0117 | TUCTO | Puna | 4 445 | 1 | 1 | - | 7 | 4 | 3 |
| 0120 | COCHAUCRO | Puna | 4 186 | 2 | 1 | 1 | 2 | 2 | - |
| 0121 | LLICU PATAC | Puna | 4 332 | 5 | 2 | 3 | 2 | 2 | - |
| 0123 | BELLAVISTA HUAMANIN | Puna | 4 335 | 18 | 5 | 13 | 9 | 9 | - |
| 0124 | MUCHCAYOC | Suni | 3 640 | 82 | 37 | 45 | 25 | 25 | - |
| 0125 | ATOJHUACHANGA | Quechua | 3 288 | 1 | 1 | - | 1 | 1 | - |
| 0126 | PILLULLACO | Puna | 4 164 | 11 | 6 | 5 | 58 | 58 | - |
| 0127 | PUKA MIO | Suni | 3 550 | 58 | 31 | 27 | 9 | 9 | - |
| 0128 | NINACOCHA | Puna | 4 287 | 16 | 10 | 6 | 27 | 24 | 3 |
| 0129 | HUALLACANCHA | Puna | 4 300 | - | - | - | 15 | 6 | 9 |
| 0130 | TARUSCANCHA | Puna | 4 351 | - | - | - | 13 | 9 | 4 |
| 0132 | COLPA | Quechua | 3 322 | 15 | 9 | 6 | 21 | 20 | 1 |
| 0141 | PUTACA | Suni | 3 685 | 82 | 35 | 47 | 39 | 33 | 6 |
| 0142 | BUENA VISTA | Suni | 3 736 | 30 | 16 | 14 | 11 | 10 | 1 |
| 0143 | CHACUAYONGA | Quechua | 2 997 | 38 | 22 | 16 | 16 | 11 | 5 |
| 0144 | HUANAC | Quechua | 3 180 | 33 | 16 | 17 | 27 | 19 | 8 |
| 0145 | CANTO GRANDE | Quechua | 3 344 | 86 | 41 | 45 | 30 | 25 | 5 |
| 0146 | CARMEN ROSA | Quechua | 3 160 | 174 | 83 | 91 | 74 | 66 | 8 |
| 0148 | CABRACANCHA | Suni | 3 552 | 85 | 39 | 46 | 25 | 25 | - |
| 0149 | HUANQUIN | Puna | 4 077 | 2 | - | 2 | 6 | 6 | - |
| 0150 | TANTAHUARCO | Puna | 4 297 | 3 | 1 | 2 | 15 | 10 | 5 |
| 0151 | POTRERO | Quechua | 3 311 | 17 | 6 | 11 | 22 | 22 | - |
| 0152 | ANTAMINA 2/ | Puna | 4 195 | 2 610 | 2 467 | 143 | - | - | - |
| 0153 | COTONGA 2/ | Puna | 4 175 | 337 | 323 | 14 | - | - | - |
| 0154 | YANACANCHA 2/ | Puna | 4 204 | 1 941 | 1 790 | 151 | - | - | - |
| **021015** | **DISTRITO SAN PEDRO DE CHANA** | | | **2 534** | **1 263** | **1 271** | **969** | **848** | **121** |
| 0001 | CHANA | Quechua | 3 439 | 747 | 366 | 381 | 313 | 245 | 68 |
| 0005 | VISTA ALEGRE | Suni | 3 722 | 42 | 25 | 17 | 14 | 9 | 5 |
| 0006 | CASHA UCRO | Suni | 3 643 | 54 | 23 | 31 | 12 | 11 | 1 |
| 0007 | ALTOS MACHAY | Suni | 3 606 | 10 | 6 | 4 | 4 | 4 | - |
| 0008 | RAHUAYCHACRA | Suni | 3 504 | 7 | 1 | 6 | 2 | 2 | - |
| 0010 | CARHUAC | Quechua | 2 924 | 11 | 2 | 9 | 2 | 2 | - |
| 0011 | TAULLI | Suni | 3 883 | 13 | 5 | 8 | 3 | 3 | - |
| 0013 | PUTACA | Puna | 4 118 | 16 | 5 | 11 | 3 | 3 | - |
| 0015 | CALLO | Quechua | 2 998 | 76 | 44 | 32 | 29 | 26 | 3 |
| 0016 | TULLCA | Quechua | 2 984 | 9 | 5 | 4 | 2 | 2 | - |
| 0017 | SANTA RITA | Quechua | 3 220 | 87 | 39 | 48 | 32 | 27 | 5 |
| 0019 | HABASPAMPA | Quechua | 3 394 | 8 | 4 | 4 | 8 | 3 | 5 |
| 0020 | VICHON | Suni | 3 542 | 296 | 142 | 154 | 150 | 127 | 23 |
| 0021 | TACTA | Suni | 3 919 | - | - | - | 6 | 1 | 5 |
| 0023 | CASHAPATAC | Suni | 3 772 | 56 | 28 | 28 | 14 | 14 | - |
| 0024 | VISTOSO | Suni | 3 675 | 359 | 195 | 164 | 124 | 124 | - |
| 0025 | WISHLLAC | Suni | 3 788 | 49 | 23 | 26 | 11 | 11 | - |
| 0026 | PICHIU CENTRO | Suni | 3 523 | 79 | 42 | 37 | 24 | 24 | - |
| 0027 | HUANCAYOC | Suni | 3 812 | 530 | 263 | 267 | 187 | 186 | 1 |
| 0028 | INCAPUQUIO | Quechua | 3 466 | 22 | 11 | 11 | 4 | 4 | - |
| 0029 | LLUICHUSH | Suni | 3 979 | 29 | 18 | 11 | 8 | 8 | - |
| 0031 | VERDECOCHA | Puna | 4 203 | 29 | 13 | 16 | 10 | 10 | - |
| 0033 | CACHINAN | Suni | 3 722 | 4 | 2 | 2 | 1 | 1 | - |
| 0034 | CHOCUPUNO | Suni | 3 828 | - | - | - | 2 | - | 2 |
| 0035 | MATASH | Puna | 4 132 | 1 | 1 | - | 3 | 1 | 2 |
| 0036 | PUQUIO | Quechua | 3 238 | - | - | - | 1 | - | 1 |

| CÓDIGO | CENTROS POBLADOS | REGIÓN NATURAL (según piso altitudinal) | ALTITUD (m s.n.m.) | POBLACIÓN CENSADA | | | VIVIENDAS PARTICULARES | | |
|---|---|---|---|---|---|---|---|---|---|
| | | | | Total | Hombre | Mujer | Total | Ocupadas 1/ | Desocu-padas |
| **021016** | **DISTRITO UCO** | | | **1 301** | **664** | **637** | **631** | **468** | **163** |
| 0001 | UCO | Quechua | 3 347 | 691 | 352 | 339 | 288 | 238 | 50 |
| 0002 | BUENA VISTA | Quechua | 2 301 | 6 | 5 | 1 | 2 | 1 | 1 |
| 0004 | PUCUZ | Quechua | 2 779 | 3 | 2 | 1 | 6 | 3 | 3 |
| 0005 | SHOGOSHMARCA | Quechua | 2 808 | 16 | 7 | 9 | 7 | 7 | - |
| 0006 | PUCHCA | Yunga fluvial | 2 225 | 132 | 65 | 67 | 42 | 34 | 8 |
| 0007 | QUETZAMARCA | Quechua | 2 743 | 5 | 4 | 1 | 8 | 4 | 4 |
| 0008 | AUYO | Quechua | 2 566 | 12 | 8 | 4 | 6 | 3 | 3 |
| 0009 | LUCMA | Quechua | 2 670 | 6 | 4 | 2 | 6 | 5 | 1 |
| 0011 | COLQUICANCHA | Quechua | 2 941 | 41 | 21 | 20 | 26 | 19 | 7 |
| 0012 | PIUROC | Yunga fluvial | 2 257 | 42 | 26 | 16 | 16 | 11 | 5 |
| 0013 | CULLCUY | Quechua | 2 842 | 2 | 1 | 1 | 5 | 1 | 4 |
| 0014 | ATALAYA | Quechua | 2 559 | 10 | 6 | 4 | 4 | 4 | - |
| 0015 | QUICHIPATA | Quechua | 3 074 | 18 | 10 | 8 | 6 | 5 | 1 |
| 0016 | CHAMBRUCO | Quechua | 3 332 | 35 | 15 | 20 | 25 | 15 | 10 |
| 0017 | PAMPACOCHA | Quechua | 3 493 | 90 | 46 | 44 | 33 | 33 | - |
| 0018 | PARIACANCHA | Quechua | 2 941 | 127 | 62 | 65 | 107 | 57 | 50 |
| 0020 | CABRACANCHA(NINA GOLLUY) | Quechua | 2 948 | 2 | 1 | 1 | 3 | 1 | 2 |
| 0021 | PUCAJIRCA | Quechua | 3 097 | 4 | 2 | 2 | 9 | 2 | 7 |
| 0022 | TUMARIN | Quechua | 3 196 | 52 | 24 | 28 | 27 | 22 | 5 |
| 0023 | ASIAG | Quechua | 3 088 | 4 | 2 | 2 | 3 | 1 | 2 |
| 0024 | TINGO | Quechua | 2 931 | 3 | 1 | 2 | 2 | 2 | - |
| **0211** | **PROVINCIA HUARMEY** | | | **30 560** | **15 544** | **15 016** | **12 753** | **11 461** | **1 292** |
| **021101** | **DISTRITO HUARMEY** | | | **25 117** | **12 670** | **12 447** | **9 775** | **8 906** | **869** |
| 0001 | HUARMEY | Chala | 30 | 20 905 | 10 376 | 10 529 | 7 954 | 7 337 | 617 |
| 0003 | KATSCAL | Yunga marítima | 917 | 2 | 1 | 1 | 7 | 7 | - |
| 0004 | YANACACA | Yunga marítima | 902 | 4 | 3 | 1 | 3 | 3 | - |
| 0005 | HUAMBA ALTA | Yunga marítima | 699 | 181 | 93 | 88 | 103 | 95 | 8 |
| 0006 | HUAMBA EX HACIENDA | Yunga marítima | 609 | 145 | 72 | 73 | 60 | 56 | 4 |
| 0007 | HUAMBA BAJA | Yunga marítima | 502 | 172 | 89 | 83 | 85 | 76 | 9 |
| 0011 | TRES CRUCES | Chala | 442 | 28 | 16 | 12 | 18 | 18 | - |
| 0012 | MARIA CRISTINA | Chala | 315 | 158 | 81 | 77 | 91 | 78 | 13 |
| 0013 | GARLERO (SANTA ROSA) | Chala | 264 | 175 | 94 | 81 | 95 | 57 | 38 |
| 0014 | SAN MARTIN (NARANJAL) | Chala | 236 | 72 | 40 | 32 | 22 | 19 | 3 |
| 0015 | SANTA ROSA DE BARBACAY | Chala | 191 | 338 | 180 | 158 | 145 | 143 | 2 |
| 0017 | CHILCAL | Chala | 131 | 76 | 38 | 38 | 41 | 25 | 16 |
| 0018 | TAYCA | Chala | 117 | 155 | 75 | 80 | 72 | 49 | 23 |
| 0019 | CONGON | Chala | 87 | 82 | 48 | 34 | 55 | 49 | 6 |
| 0020 | TUQUILLO | Chala | 19 | 17 | 10 | 7 | 11 | 8 | 3 |
| 0021 | VISTA ALEGRE | Chala | 26 | - | - | - | 3 | - | 3 |
| 0022 | MANDINGA | Chala | 56 | 21 | 11 | 10 | 16 | 15 | 1 |
| 0023 | AYGUAY | Chala | 58 | 18 | 8 | 10 | 12 | 8 | 4 |
| 0024 | CUSCUS | Chala | 34 | 22 | 13 | 9 | 15 | 15 | - |
| 0025 | CAMPANARIO | Chala | 13 | 39 | 17 | 22 | 19 | 19 | - |
| 0026 | MANACHE | Chala | 28 | 15 | 9 | 6 | 11 | 9 | 2 |
| 0027 | ARENAL | Chala | 31 | 33 | 21 | 12 | 16 | 14 | 2 |
| 0028 | LECHERAL | Chala | 23 | 420 | 217 | 203 | 187 | 162 | 25 |
| 0029 | HUANCHAQUITO | Chala | 24 | - | - | - | 8 | - | 8 |
| 0031 | PUERTO HUARMEY | Chala | 17 | 1 052 | 560 | 492 | 425 | 389 | 36 |
| 0032 | PAYPAY CHICO | Chala | 17 | 7 | 5 | 2 | 6 | 6 | - |
| 0033 | 9 DE OCTUBRE | Chala | 24 | 298 | 145 | 153 | 150 | 119 | 31 |
| 0034 | PAYPAY GRANDE | Chala | 15 | 11 | 6 | 5 | 3 | 3 | - |
| 0035 | SAN NICOLAS | Chala | 24 | 70 | 39 | 31 | 26 | 25 | 1 |
| 0036 | PUERTO GRANDE | Chala | 56 | 70 | 61 | 9 | 2 | - | 2 |
| 0037 | SALITRAL | Chala | 21 | 12 | 7 | 5 | 3 | 3 | - |
| 0039 | LAS ZORRAS | Chala | 32 | 232 | 144 | 88 | 10 | 10 | - |
| 0040 | GRAMADAL | Chala | 23 | 78 | 70 | 8 | 15 | 15 | - |

| CÓDIGO | CENTROS POBLADOS | REGIÓN NATURAL (según piso altitudinal) | ALTITUD (m s.n.m.) | POBLACIÓN CENSADA | | | VIVIENDAS PARTICULARES | | |
|---|---|---|---|---|---|---|---|---|---|
| | | | | Total | Hombre | Mujer | Total | Ocupadas 1/ | Desocu-padas |
| 0041 | BERMEJO | Chala | 85 | 53 | 43 | 10 | 5 | 5 | - |
| 0042 | ALMAPAMPA | Chala | 127 | 11 | 4 | 7 | 8 | 7 | 1 |
| 0044 | SONSON | Chala | 168 | 24 | 14 | 10 | 17 | 12 | 5 |
| 0045 | ALTO HUARMEY | Chala | 8 | 5 | 2 | 3 | 6 | 5 | 1 |
| 0046 | TAMBORERO | Chala | 40 | - | - | - | 2 | 1 | 1 |
| 0047 | EL CASTILLO | Chala | 25 | 26 | 13 | 13 | 10 | 10 | - |
| 0049 | LAS PLAYUELAS | Chala | 87 | 1 | 1 | - | 4 | 4 | - |
| 0052 | HUANCHAQUITO | Chala | 26 | 28 | 13 | 15 | 11 | 7 | 4 |
| 0053 | TAMARINDO | Chala | 31 | 2 | - | 2 | 3 | 3 | - |
| 0054 | MAL PASO | Chala | 427 | 50 | 26 | 24 | 17 | 17 | - |
| 0055 | LACRAO | Chala | 370 | 9 | 5 | 4 | 3 | 3 | - |
| **021102** | **DISTRITO COCHAPETI** | | | **740** | **390** | **350** | **481** | **450** | **31** |
| 0001 | COCHAPETI | Suni | 3 529 | 214 | 107 | 107 | 140 | 117 | 23 |
| 0003 | PITZKARAPRA | Yunga marítima | 1 455 | - | - | - | 2 | 2 | - |
| 0004 | HUATASPIN (PAMPAR) | Quechua | 2 351 | 24 | 13 | 11 | 10 | 10 | - |
| 0005 | PARIACALLAN | Quechua | 3 042 | 2 | 1 | 1 | 1 | 1 | - |
| 0006 | HUANCAYOC | Quechua | 3 104 | - | - | - | 4 | 4 | - |
| 0007 | CARAHUANCHI | Quechua | 3 375 | - | - | - | 4 | 4 | - |
| 0008 | OCOSHI | Suni | 3 815 | 4 | 2 | 2 | 2 | 2 | - |
| 0009 | EQUIPARCO | Quechua | 3 209 | - | - | - | 5 | 5 | - |
| 0010 | SHOQUE | Quechua | 3 250 | - | - | - | 5 | 5 | - |
| 0011 | PALLI | Quechua | 3 174 | 3 | 1 | 2 | 7 | 7 | - |
| 0012 | PURHUAY | Quechua | 3 382 | 7 | 6 | 1 | 6 | 6 | - |
| 0013 | PUMACHUPAN | Quechua | 3 293 | 3 | 1 | 2 | 4 | 4 | - |
| 0014 | QUEROPUQUIO | Quechua | 3 412 | 3 | 3 | - | 3 | 3 | - |
| 0015 | CHOPICANCHA | Quechua | 3 197 | - | - | - | 1 | 1 | - |
| 0016 | TARNAJIRCA | Quechua | 3 420 | - | - | - | 2 | 2 | - |
| 0017 | CHUCHUCORA | Quechua | 3 104 | - | - | - | 1 | 1 | - |
| 0018 | HUICHAY | Yunga marítima | 960 | 97 | 63 | 34 | 34 | 34 | - |
| 0019 | PIRAUYA | Yunga marítima | 1 121 | 40 | 22 | 18 | 22 | 16 | 6 |
| 0020 | HUANCUATO | Yunga marítima | 2 076 | 4 | 2 | 2 | 6 | 5 | 1 |
| 0021 | YAUYAN | Quechua | 2 721 | 46 | 23 | 23 | 20 | 20 | - |
| 0022 | LAMPI | Yunga marítima | 1 351 | 50 | 25 | 25 | 30 | 30 | - |
| 0023 | TUSTUSPAMPA | Yunga marítima | 2 179 | 3 | 1 | 2 | 1 | 1 | - |
| 0024 | HUALLCAN | Quechua | 3 381 | 3 | 2 | 1 | 2 | 2 | - |
| 0025 | COSHTU | Quechua | 2 540 | 4 | 1 | 3 | 5 | 5 | - |
| 0026 | SAN ISIDRO | Yunga marítima | 1 628 | 80 | 40 | 40 | 44 | 44 | - |
| 0027 | MEMBRILLOK | Quechua | 2 543 | 1 | 1 | - | 2 | 2 | - |
| 0028 | SANTA CRUZ | Quechua | 2 470 | 51 | 26 | 25 | 52 | 52 | - |
| 0029 | MONASTERIO | Quechua | 2 745 | 8 | 2 | 6 | 4 | 4 | - |
| 0030 | LUCMAYOC | Quechua | 2 518 | 1 | - | 1 | 1 | 1 | - |
| 0031 | MONTE BELLO | Quechua | 2 612 | 3 | 2 | 1 | 2 | 2 | - |
| 0032 | ANTAYOC | Quechua | 2 599 | 1 | 1 | - | 2 | 2 | - |
| 0033 | RAHUACPAMPA | Quechua | 2 741 | - | - | - | 3 | 3 | - |
| 0034 | COSHME | Quechua | 2 607 | 5 | 3 | 2 | 10 | 10 | - |
| 0035 | AQUELLAN | Quechua | 2 457 | 16 | 7 | 9 | 6 | 6 | - |
| 0038 | WASHKAP | Quechua | 2 518 | 2 | 1 | 1 | 1 | 1 | - |
| 0040 | SHIHUAY | Quechua | 2 356 | 1 | 1 | - | 1 | 1 | - |
| 0041 | AMPIP | Yunga marítima | 1 767 | 1 | - | 1 | 1 | 1 | - |
| 0042 | MIRAMAR | Quechua | 3 246 | - | - | - | 1 | 1 | - |
| 0043 | AÑACJIRCA | Quechua | 3 263 | - | - | - | 1 | 1 | - |
| 0046 | SARA | Yunga marítima | 1 753 | - | - | - | 1 | - | 1 |
| 0047 | CINCONA | Suni | 3 706 | - | - | - | 1 | 1 | - |
| 0048 | HUANCHERA | Quechua | 2 385 | 48 | 25 | 23 | 25 | 25 | - |
| 0049 | TINCOK | Quechua | 3 130 | 1 | 1 | - | 1 | 1 | - |
| 0050 | MARCA | Quechua | 3 424 | - | - | - | 1 | 1 | - |
| 0051 | MATAMA | Quechua | 2 395 | 14 | 7 | 7 | 4 | 4 | - |

| CÓDIGO | CENTROS POBLADOS | REGIÓN NATURAL (según piso altitudinal) | ALTITUD (m s.n.m.) | POBLACIÓN CENSADA | | | VIVIENDAS PARTICULARES | | |
|---|---|---|---|---|---|---|---|---|---|
| | | | | Total | Hombre | Mujer | Total | Ocupadas 1/ | Desocu-padas |
| **021103** | **DISTRITO CULEBRAS** | | | **3 097** | **1 633** | **1 464** | **1 427** | **1 156** | **271** |
| 0001 | LA CALETA CULEBRAS | Chala | 41 | 1 492 | 756 | 736 | 751 | 570 | 181 |
| 0002 | QUIAN | Yunga marítima | 796 | 86 | 41 | 45 | 53 | 53 | - |
| 0003 | MUCHIPAMPA | Yunga marítima | 653 | 15 | 11 | 4 | 8 | 8 | - |
| 0004 | RIO SECO | Chala | 36 | - | - | - | 1 | 1 | - |
| 0005 | HUAYASH | Yunga marítima | 594 | 44 | 20 | 24 | 21 | 21 | - |
| 0006 | CHAMPA | Yunga marítima | 585 | 19 | 14 | 5 | 16 | 15 | 1 |
| 0007 | LAGUNAS | Chala | 491 | 27 | 14 | 13 | 15 | 13 | 2 |
| 0008 | CUSMO | Chala | 462 | 26 | 19 | 7 | 12 | 11 | 1 |
| 0009 | QUILLAPAMPA | Chala | 402 | 49 | 25 | 24 | 27 | 25 | 2 |
| 0010 | SANTA ROSA | Chala | 270 | 20 | 13 | 7 | 13 | 13 | - |
| 0011 | MOLINO | Chala | 192 | 242 | 124 | 118 | 120 | 86 | 34 |
| 0012 | CONGONCILLO | Chala | 130 | 31 | 17 | 14 | 13 | 13 | - |
| 0013 | AMPANU | Chala | 98 | 270 | 152 | 118 | 136 | 104 | 32 |
| 0014 | QUITA SOMBERO | Chala | 38 | 633 | 345 | 288 | 176 | 158 | 18 |
| 0015 | CASA ROSADA | Chala | 32 | 107 | 62 | 45 | 37 | 37 | - |
| 0016 | MIRADOR | Chala | 31 | 7 | 3 | 4 | 6 | 6 | - |
| 0017 | TURRIPAMPA | Chala | 306 | 8 | 5 | 3 | 14 | 14 | - |
| 0018 | ATERRIZAJE | Chala | 61 | - | - | - | 1 | 1 | - |
| 0019 | LIRIO | Chala | 211 | 21 | 12 | 9 | 7 | 7 | - |
| **021104** | **DISTRITO HUAYÁN** | | | **861** | **455** | **406** | **543** | **506** | **37** |
| 0001 | HUAYAN | Quechua | 2 702 | 351 | 181 | 170 | 281 | 267 | 14 |
| 0002 | HUECA | Yunga marítima | 2 164 | 1 | 1 | - | 1 | 1 | - |
| 0003 | RANCHIN | Quechua | 2 511 | 28 | 15 | 13 | 24 | 22 | 2 |
| 0004 | HUALLI | Yunga marítima | 2 210 | 15 | 11 | 4 | 10 | 7 | 3 |
| 0005 | GRANADA | Yunga marítima | 1 915 | 3 | 1 | 2 | 3 | 2 | 1 |
| 0006 | QUILLIMPAC | Quechua | 3 109 | - | - | - | 5 | 2 | 3 |
| 0007 | AQUER | Quechua | 3 183 | 8 | 5 | 3 | 2 | 2 | - |
| 0008 | HUALLAN | Quechua | 3 164 | 10 | 6 | 4 | 13 | 9 | 4 |
| 0009 | POQUIAM | Puna | 4 088 | 2 | 1 | 1 | 1 | 1 | - |
| 0010 | CASHAJANAN | Quechua | 2 822 | - | - | - | 3 | 3 | - |
| 0012 | ACOJIRCA | Quechua | 2 748 | 7 | 5 | 2 | 2 | 2 | - |
| 0013 | LUCMA | Quechua | 2 664 | 6 | 2 | 4 | 1 | 1 | - |
| 0014 | RUCRUP | Quechua | 2 863 | - | - | - | 2 | 2 | - |
| 0015 | CAKAP | Quechua | 3 033 | 5 | 3 | 2 | 10 | 6 | 4 |
| 0016 | COMUHUANCA | Quechua | 3 065 | 1 | 1 | - | 2 | 2 | - |
| 0017 | HUASPARON | Quechua | 2 529 | - | - | - | 1 | 1 | - |
| 0018 | IRMAN | Yunga marítima | 1 767 | 72 | 35 | 37 | 27 | 23 | 4 |
| 0019 | QUIÑANYA | Yunga marítima | 566 | 45 | 23 | 22 | 14 | 14 | - |
| 0020 | SANTIAGO DE HUIÑA | Yunga marítima | 565 | 233 | 126 | 107 | 91 | 90 | 1 |
| 0021 | HUANCAPUQUIO | Yunga marítima | 539 | 11 | 7 | 4 | 9 | 9 | - |
| 0022 | PALLAYOC | Quechua | 2 626 | - | - | - | 1 | 1 | - |
| 0023 | CORRHUAIN | Quechua | 2 780 | - | - | - | 3 | 3 | - |
| 0024 | HUACACHO | Yunga marítima | 587 | 44 | 24 | 20 | 19 | 19 | - |
| 0027 | PARANCOCHA | Quechua | 2 724 | - | - | - | 2 | 2 | - |
| 0029 | HUISCURCOTO | Yunga marítima | 548 | 5 | 3 | 2 | 2 | 2 | - |
| 0030 | CHILIPURU | Quechua | 2 609 | - | - | - | 1 | - | 1 |
| 0031 | JIRCAN | Quechua | 2 606 | - | - | - | 1 | 1 | - |
| 0032 | COSMAN | Quechua | 2 508 | - | - | - | 1 | 1 | - |
| 0033 | PUNCO | Yunga marítima | 538 | 14 | 5 | 9 | 11 | 11 | - |
| **021105** | **DISTRITO MALVAS** | | | **745** | **396** | **349** | **527** | **443** | **84** |
| 0001 | MALVAS | Quechua | 3 132 | 318 | 162 | 156 | 242 | 204 | 38 |
| 0003 | ASIAC | Puna | 4 308 | - | - | - | 2 | - | 2 |
| 0004 | PARIATUNA | Quechua | 3 174 | 4 | 2 | 2 | 1 | 1 | - |
| 0005 | MARCA | Quechua | 3 174 | 5 | 3 | 2 | 1 | 1 | - |
| 0006 | PACCHA | Quechua | 3 199 | 2 | 1 | 1 | 1 | 1 | - |

| CÓDIGO | CENTROS POBLADOS | REGIÓN NATURAL (según piso altitudinal) | ALTITUD (m s.n.m.) | POBLACIÓN CENSADA | | | VIVIENDAS PARTICULARES | | |
|---|---|---|---|---|---|---|---|---|---|
| | | | | Total | Hombre | Mujer | Total | Ocupadas 1/ | Desocu-padas |
| 0007 | KEROUCRU | Puna | 4 015 | - | - | - | 1 | - | 1 |
| 0008 | TINCOC | Quechua | 3 260 | - | - | - | 1 | 1 | - |
| 0009 | CORPARA | Quechua | 3 048 | - | - | - | 3 | 3 | - |
| 0010 | PILCO | Quechua | 2 808 | 7 | 3 | 4 | 8 | 8 | - |
| 0011 | HUAQUEQUIN | Yunga marítima | 1 980 | 4 | 2 | 2 | 6 | 5 | 1 |
| 0012 | UTCU | Yunga marítima | 1 864 | 19 | 10 | 9 | 14 | 14 | - |
| 0013 | ERAJIRCA | Yunga marítima | 1 763 | 63 | 39 | 24 | 23 | 23 | - |
| 0014 | UTCU URAN | Yunga marítima | 1 602 | 3 | 2 | 1 | 1 | 1 | - |
| 0015 | MOLINOPAMPA | Yunga marítima | 900 | 93 | 51 | 42 | 45 | 38 | 7 |
| 0016 | CAYAC GRANDE | Yunga marítima | 802 | 19 | 12 | 7 | 6 | 6 | - |
| 0017 | CAYAC CHICO | Yunga marítima | 811 | 5 | 3 | 2 | 4 | 4 | - |
| 0018 | SAN MIGUEL | Yunga marítima | 1 247 | 109 | 53 | 56 | 93 | 71 | 22 |
| 0019 | PATI | Yunga marítima | 1 536 | 23 | 12 | 11 | 13 | 12 | 1 |
| 0021 | LLANLLAC | Yunga marítima | 1 557 | 5 | 3 | 2 | 1 | 1 | - |
| 0022 | HUAYOPAMPA | Yunga marítima | 1 493 | - | - | - | 2 | 2 | - |
| 0023 | CARMOCHO | Yunga marítima | 1 870 | 20 | 11 | 9 | 16 | 10 | 6 |
| 0024 | NAHUINCOCHA | Quechua | 3 274 | - | - | - | 1 | 1 | - |
| 0025 | CORAY | Quechua | 2 784 | 2 | 1 | 1 | 5 | 4 | 1 |
| 0026 | HUANCUR | Quechua | 3 457 | 5 | 3 | 2 | 8 | 8 | - |
| 0027 | PAUCAR | Quechua | 3 222 | 2 | - | 2 | 4 | 4 | - |
| 0028 | CAYAC | Yunga marítima | 767 | 9 | 5 | 4 | 7 | 4 | 3 |
| 0029 | YANAPARIN | Yunga marítima | 710 | 11 | 8 | 3 | 2 | 2 | - |
| 0031 | TRANGA | Yunga marítima | 1 634 | 4 | 2 | 2 | 1 | 1 | - |
| 0032 | PUSHPUCUCHO | Yunga marítima | 1 616 | - | - | - | 1 | - | 1 |
| 0033 | HUAYAURI | Quechua | 2 950 | - | - | - | 3 | 3 | - |
| 0035 | CHIUCHI | Yunga marítima | 1 080 | 1 | 1 | - | 1 | 1 | - |
| 0036 | CARCELPAMPA | Yunga marítima | 1 067 | 6 | 4 | 2 | 4 | 3 | 1 |
| 0037 | CUNCA | Yunga marítima | 2 077 | 2 | 1 | 1 | 1 | 1 | - |
| 0038 | HUIRAS | Quechua | 2 774 | - | - | - | 1 | 1 | - |
| 0041 | AMA | Quechua | 2 887 | 4 | 2 | 2 | 3 | 3 | - |
| 0042 | SHIQUI | Puna | 4 142 | - | - | - | 1 | 1 | - |
| **0212** | **PROVINCIA HUAYLAS** | | | **51 334** | **25 184** | **26 150** | **20 368** | **18 485** | **1 883** |
| **021201** | **DISTRITO CARAZ** | | | **24 128** | **11 746** | **12 382** | **8 268** | **7 700** | **568** |
| 0001 | CARAZ | Yunga marítima | 2 273 | 15 204 | 7 398 | 7 806 | 4 898 | 4 696 | 202 |
| 0002 | CHOQUECHACA (SHANGOL) | Yunga marítima | 2 140 | 59 | 34 | 25 | 31 | 27 | 4 |
| 0003 | COCHAMARCA | Quechua | 2 677 | 41 | 22 | 19 | 20 | 19 | 1 |
| 0004 | PATY | Quechua | 2 374 | 137 | 59 | 78 | 58 | 48 | 10 |
| 0005 | CHINCHAY | Quechua | 3 364 | 82 | 37 | 45 | 32 | 31 | 1 |
| 0006 | PAMPACOCHA | Quechua | 3 380 | 249 | 132 | 117 | 97 | 94 | 3 |
| 0007 | CULLASHPAMPA | Yunga marítima | 2 269 | 644 | 308 | 336 | 220 | 201 | 19 |
| 0008 | QUERAL | Quechua | 3 235 | 179 | 84 | 95 | 65 | 63 | 2 |
| 0009 | MIRAMAR | Quechua | 3 205 | 154 | 74 | 80 | 66 | 55 | 11 |
| 0010 | YUCO | Quechua | 3 392 | 308 | 142 | 166 | 97 | 92 | 5 |
| 0011 | YURACOTO | Yunga marítima | 2 232 | 437 | 211 | 226 | 123 | 120 | 3 |
| 0012 | CONCHUP | Yunga marítima | 2 266 | 298 | 157 | 141 | 102 | 93 | 9 |
| 0013 | CAMPIÑA DE YANAHUARA | Yunga marítima | 2 298 | 212 | 112 | 100 | 58 | 57 | 1 |
| 0014 | LLACTA | Yunga marítima | 2 218 | 332 | 148 | 184 | 130 | 111 | 19 |
| 0016 | ALLAUCA | Yunga marítima | 2 252 | 351 | 177 | 174 | 108 | 98 | 10 |
| 0017 | SHOCSHA | Quechua | 2 388 | 172 | 83 | 89 | 62 | 56 | 6 |
| 0018 | TARNA | Quechua | 2 498 | 63 | 25 | 38 | 32 | 24 | 8 |
| 0019 | HUAUYA | Quechua | 2 686 | 257 | 123 | 134 | 98 | 90 | 8 |
| 0020 | ANTASH | Quechua | 3 003 | 257 | 114 | 143 | 123 | 106 | 17 |
| 0021 | PARON | Quechua | 3 274 | 174 | 82 | 92 | 96 | 70 | 26 |
| 0022 | PAQUIAN | Quechua | 2 812 | 127 | 67 | 60 | 56 | 48 | 8 |
| 0024 | ICHIC HUAYLAS | Yunga marítima | 2 281 | 375 | 192 | 183 | 152 | 151 | 1 |
| 0025 | CUMPAYHUARA (SANTA ROSA) | Yunga marítima | 2 253 | 585 | 289 | 296 | 171 | 149 | 22 |
| 0027 | CHOSICA | Quechua | 3 002 | 108 | 51 | 57 | 38 | 31 | 7 |
| 0028 | CULLUNA | Quechua | 2 919 | 117 | 59 | 58 | 53 | 39 | 14 |

| CÓDIGO | CENTROS POBLADOS | REGIÓN NATURAL (según piso altitudinal) | ALTITUD (m s.n.m.) | POBLACIÓN CENSADA | | | VIVIENDAS PARTICULARES | | |
|---|---|---|---|---|---|---|---|---|---|
| | | | | Total | Hombre | Mujer | Total | Ocupadas 1/ | Desocu-padas |
| 0029 | HUANDOY | Quechua | 3 190 | 232 | 124 | 108 | 82 | 74 | 8 |
| 0030 | OCORACRA | Quechua | 2 996 | 108 | 51 | 57 | 57 | 51 | 6 |
| 0031 | LLACSHU | Quechua | 3 026 | 302 | 151 | 151 | 169 | 147 | 22 |
| 0032 | HOYADA | Quechua | 2 918 | 97 | 50 | 47 | 25 | 21 | 4 |
| 0033 | TICRAPA | Quechua | 3 432 | 207 | 98 | 109 | 89 | 77 | 12 |
| 0034 | PAVAS (IQUIN PAHUAS) | Quechua | 2 358 | 2 | 1 | 1 | 2 | 1 | 1 |
| 0036 | SAN MIGUEL | Quechua | 2 345 | 151 | 73 | 78 | 50 | 46 | 4 |
| 0037 | CACCHU | Quechua | 2 717 | 9 | 3 | 6 | 5 | 3 | 2 |
| 0038 | SHANLLALLA | Quechua | 2 682 | 34 | 17 | 17 | 15 | 12 | 3 |
| 0039 | KOTO | Quechua | 3 020 | 73 | 32 | 41 | 32 | 19 | 13 |
| 0040 | PAVAS (ANTIRCAN) | Quechua | 2 892 | 15 | 9 | 6 | 10 | 6 | 4 |
| 0041 | CABINA | Yunga marítima | 2 294 | 191 | 92 | 99 | 69 | 64 | 5 |
| 0042 | RINCONADA | Quechua | 2 329 | 150 | 65 | 85 | 68 | 59 | 9 |
| 0043 | HUACRACOTO | Quechua | 2 416 | 139 | 72 | 67 | 43 | 43 | - |
| 0044 | CONOPA GRANDE | Quechua | 2 593 | 235 | 120 | 115 | 72 | 66 | 6 |
| 0046 | IQUINPAVAS | Quechua | 2 380 | 23 | 11 | 12 | 18 | 9 | 9 |
| 0047 | PUCAPACHA | Quechua | 2 328 | 20 | 10 | 10 | 6 | 6 | - |
| 0048 | UCHOCOLCA | Quechua | 2 664 | 30 | 13 | 17 | 6 | 6 | - |
| 0049 | CONO | Quechua | 2 626 | 79 | 32 | 47 | 20 | 20 | - |
| 0050 | TRAPICHURAN | Quechua | 2 580 | 4 | 2 | 2 | 3 | 2 | 1 |
| 0051 | QUITAPAMPA | Quechua | 2 637 | 12 | 6 | 6 | 9 | 7 | 2 |
| 0052 | CHINGAL | Yunga marítima | 2 282 | 17 | 9 | 8 | 19 | 12 | 7 |
| 0053 | INCAHUAIN | Yunga marítima | 2 240 | 203 | 94 | 109 | 73 | 71 | 2 |
| 0054 | MANCHURIA | Quechua | 2 308 | 122 | 66 | 56 | 35 | 34 | 1 |
| 0055 | CHUCHINPAMPA | Quechua | 3 185 | 67 | 37 | 30 | 41 | 35 | 6 |
| 0056 | YERBABUENA | Quechua | 2 558 | 56 | 24 | 32 | 23 | 23 | - |
| 0058 | CATAC | Quechua | 2 624 | 145 | 75 | 70 | 55 | 50 | 5 |
| 0059 | CUCUSH | Yunga marítima | 2 151 | 39 | 18 | 21 | 19 | 17 | 2 |
| 0060 | HUISHLLAQ | Quechua | 2 431 | 158 | 78 | 80 | 65 | 63 | 2 |
| 0061 | HURANTOMA | Quechua | 2 611 | 51 | 22 | 29 | 16 | 14 | 2 |
| 0062 | LLUCMASH | Quechua | 2 598 | 89 | 41 | 48 | 36 | 28 | 8 |
| 0063 | MITOCOCHA | Quechua | 2 385 | 59 | 31 | 28 | 16 | 16 | - |
| 0064 | PUNKURACA | Quechua | 2 596 | 30 | 14 | 16 | 13 | 9 | 4 |
| 0065 | SHONCON | Quechua | 2 687 | 57 | 25 | 32 | 21 | 20 | 1 |
| **021202** | **DISTRITO HUALLANCA** | | | **960** | **507** | **453** | **573** | **504** | **69** |
| 0001 | HUALLANCA | Yunga marítima | 1 390 | 497 | 264 | 233 | 272 | 225 | 47 |
| 0002 | HUAROCHIRI | Yunga marítima | 1 005 | 13 | 6 | 7 | 5 | 5 | - |
| 0003 | CALLHUASH | Quechua | 2 387 | 48 | 26 | 22 | 56 | 54 | 2 |
| 0004 | QUERALCOTO | Yunga marítima | 2 248 | 31 | 20 | 11 | 23 | 23 | - |
| 0005 | ANTA | Yunga marítima | 1 106 | 2 | 1 | 1 | 1 | 1 | - |
| 0006 | MAYUCAYAN | Yunga marítima | 1 327 | 6 | 2 | 4 | 6 | 6 | - |
| 0007 | SAN PEDRO | Yunga marítima | 1 337 | 53 | 26 | 27 | 25 | 25 | - |
| 0008 | CULLASHPAMPA | Quechua | 2 635 | 7 | 3 | 4 | 3 | 3 | - |
| 0009 | COLCAP | Yunga marítima | 2 156 | 50 | 22 | 28 | 26 | 24 | 2 |
| 0010 | PAMPA LIBERTAD | Quechua | 2 308 | 35 | 20 | 15 | 28 | 27 | 1 |
| 0011 | PASHPAP | Yunga marítima | 1 580 | - | - | - | 3 | 3 | - |
| 0012 | RIWAP | Yunga marítima | 2 164 | 16 | 10 | 6 | 10 | 9 | 1 |
| 0013 | YUNGAYPAMPA | Yunga marítima | 1 250 | 93 | 44 | 49 | 54 | 44 | 10 |
| 0014 | CUPI | Yunga marítima | 1 344 | 29 | 15 | 14 | 14 | 12 | 2 |
| 0016 | RANCAP | Quechua | 2 458 | - | - | - | 2 | 2 | - |
| 0017 | GIBRALTAR | Yunga marítima | 1 408 | 20 | 15 | 5 | 4 | 3 | 1 |
| 0018 | MALLCUSH | Yunga marítima | 1 437 | 17 | 7 | 10 | 14 | 12 | 2 |
| 0019 | PLAZA PAMPA | Yunga marítima | 1 604 | 2 | 1 | 1 | 2 | 2 | - |
| 0020 | PUCAPAMPA | Yunga marítima | 1 516 | 28 | 15 | 13 | 12 | 12 | - |
| 0021 | HUARUPAMPA | Yunga marítima | 1 155 | 5 | 2 | 3 | 5 | 5 | - |
| 0022 | KICRON | Yunga marítima | 1 647 | - | - | - | 6 | 5 | 1 |
| 0023 | APANA | Yunga marítima | 1 242 | 8 | 8 | - | 2 | 2 | - |

| CÓDIGO | CENTROS POBLADOS | REGIÓN NATURAL (según piso altitudinal) | ALTITUD (m s.n.m.) | POBLACIÓN CENSADA | | | VIVIENDAS PARTICULARES | | |
|---|---|---|---|---|---|---|---|---|---|
| | | | | Total | Hombre | Mujer | Total | Ocupadas 1/ | Desocu-padas |
| **021203** | **DISTRITO HUATA** | | | **1 344** | **649** | **695** | **619** | **520** | **99** |
| 0001 | HUATA | Quechua | 2 712 | 213 | 98 | 115 | 200 | 178 | 22 |
| 0002 | PUCA RUMI | Yunga marítima | 2 249 | 22 | 10 | 12 | 6 | 6 | - |
| 0003 | LA FRONDA | Yunga marítima | 2 222 | 15 | 5 | 10 | 6 | 6 | - |
| 0004 | YURACPACHA | Yunga marítima | 2 158 | 40 | 21 | 19 | 12 | 12 | - |
| 0005 | LAURICOCHA | Quechua | 2 379 | 14 | 6 | 8 | 6 | 6 | - |
| 0006 | COCHA COCHA | Quechua | 3 169 | - | - | - | 2 | 2 | - |
| 0007 | COTU | Quechua | 3 158 | 51 | 27 | 24 | 19 | 18 | 1 |
| 0008 | HIGOS | Quechua | 2 385 | 30 | 13 | 17 | 19 | 19 | - |
| 0009 | RACHINAC | Quechua | 2 437 | 8 | 4 | 4 | 4 | 4 | - |
| 0010 | ANASCALLAN | Quechua | 2 449 | 2 | 1 | 1 | 2 | 1 | 1 |
| 0011 | RANCA | Yunga marítima | 2 291 | 48 | 26 | 22 | 18 | 17 | 1 |
| 0012 | HUACHCUYOC | Quechua | 2 460 | 1 | 1 | - | 1 | 1 | - |
| 0013 | ATZE | Quechua | 3 113 | - | - | - | 2 | 2 | - |
| 0014 | COLCASH | Quechua | 3 112 | - | - | - | 1 | 1 | - |
| 0015 | CAULLA | Quechua | 2 605 | - | - | - | 1 | 1 | - |
| 0016 | MOSQUETA | Quechua | 3 001 | 20 | 11 | 9 | 6 | 6 | - |
| 0017 | PARCAP | Quechua | 3 183 | 95 | 46 | 49 | 35 | 30 | 5 |
| 0020 | HUERCO | Quechua | 2 849 | 2 | - | 2 | 5 | 2 | 3 |
| 0022 | PICHI ALTA | Quechua | 3 267 | 1 | - | 1 | 2 | 2 | - |
| 0023 | ANCARAMAC | Quechua | 2 796 | 17 | 8 | 9 | 8 | 5 | 3 |
| 0024 | TRANCA | Quechua | 2 893 | 28 | 14 | 14 | 14 | 12 | 2 |
| 0025 | SHAQUIPAMPA | Quechua | 3 332 | 19 | 5 | 14 | 6 | 5 | 1 |
| 0026 | TUNANPUQUIO | Quechua | 2 963 | 5 | 3 | 2 | 6 | 5 | 1 |
| 0027 | MOLINO | Quechua | 2 834 | 7 | 4 | 3 | 3 | 2 | 1 |
| 0028 | ANIMAS | Quechua | 2 932 | 17 | 10 | 7 | 6 | 6 | - |
| 0029 | CASHAPURO | Quechua | 2 801 | - | - | - | 1 | 1 | - |
| 0030 | CUCURI | Quechua | 2 960 | - | - | - | 1 | - | 1 |
| 0031 | CANCHO | Quechua | 3 019 | 29 | 15 | 14 | 16 | 10 | 6 |
| 0032 | INCHAPAMPA | Quechua | 3 322 | 58 | 35 | 23 | 14 | 11 | 3 |
| 0033 | QUESPAC | Quechua | 3 016 | 16 | 6 | 10 | 7 | 6 | 1 |
| 0034 | NAUYA | Quechua | 3 082 | 19 | 10 | 9 | 8 | 4 | 4 |
| 0035 | MANDAHUAS | Quechua | 3 299 | - | - | - | 3 | - | 3 |
| 0036 | RAYAN | Quechua | 3 192 | 27 | 12 | 15 | 11 | 7 | 4 |
| 0037 | PATO RACA | Quechua | 3 112 | 4 | 3 | 1 | 1 | 1 | - |
| 0038 | CAHO NUEVO | Quechua | 3 098 | 7 | 4 | 3 | 2 | 2 | - |
| 0039 | OCUYOC | Quechua | 3 265 | 10 | 3 | 7 | 6 | 4 | 2 |
| 0040 | MALAMBO | Quechua | 3 260 | 37 | 15 | 22 | 10 | 8 | 2 |
| 0041 | MAREPAMPA | Quechua | 3 345 | 27 | 15 | 12 | 9 | 8 | 1 |
| 0042 | RACRACALLAN | Quechua | 3 309 | 58 | 30 | 28 | 30 | 16 | 14 |
| 0044 | HUANCAYOC | Quechua | 3 307 | 75 | 37 | 38 | 24 | 22 | 2 |
| 0045 | TAMBILLO | Quechua | 3 424 | 89 | 43 | 46 | 21 | 20 | 1 |
| 0046 | PACAYO | Quechua | 3 448 | 68 | 36 | 32 | 22 | 14 | 8 |
| 0047 | ALALACPAMPA | Suni | 3 525 | 120 | 53 | 67 | 29 | 24 | 5 |
| 0048 | MISHUACUCHU | Quechua | 3 368 | 19 | 7 | 12 | 5 | 5 | - |
| 0049 | CRUZ VIVA | Quechua | 2 496 | - | - | - | 1 | 1 | - |
| 0050 | CHONTA | Quechua | 2 333 | 11 | 3 | 8 | 5 | 4 | 1 |
| 0052 | CUCHUPU | Quechua | 3 146 | 15 | 9 | 6 | 3 | 3 | - |
| **021204** | **DISTRITO HUAYLAS** | | | **1 614** | **768** | **846** | **1 204** | **1 072** | **132** |
| 0001 | HUAYLAS | Quechua | 2 735 | 378 | 177 | 201 | 408 | 313 | 95 |
| 0002 | ITACOC PUNTA | Quechua | 3 134 | 65 | 31 | 34 | 27 | 26 | 1 |
| 0003 | HUARAZ CALLE | Quechua | 2 987 | 105 | 51 | 54 | 52 | 49 | 3 |
| 0004 | SHUYO | Quechua | 2 656 | 299 | 133 | 166 | 210 | 200 | 10 |
| 0005 | DELICADOS | Quechua | 2 567 | 117 | 53 | 64 | 88 | 82 | 6 |
| 0006 | YACUP | Quechua | 3 017 | 366 | 171 | 195 | 266 | 249 | 17 |
| 0007 | LLEMA | Suni | 3 507 | 11 | 8 | 3 | 11 | 11 | - |
| 0008 | ALISO | Quechua | 2 990 | 18 | 11 | 7 | 9 | 9 | - |
| 0009 | HUAROMA PUQUIO | Quechua | 3 158 | 33 | 16 | 17 | 11 | 11 | - |

| CÓDIGO | CENTROS POBLADOS | REGIÓN NATURAL (según piso altitudinal) | ALTITUD (m s.n.m.) | POBLACIÓN CENSADA | | | VIVIENDAS PARTICULARES | | |
|---|---|---|---|---|---|---|---|---|---|
| | | | | Total | Hombre | Mujer | Total | Ocupadas 1/ | Desocu-padas |
| 0010 | HUANHUAMACHE | Quechua | 2 630 | 11 | 5 | 6 | 7 | 7 | - |
| 0011 | EL PATO | Yunga marítima | 2 023 | 11 | 7 | 4 | 5 | 5 | - |
| 0012 | HUAMANYACO | Quechua | 3 443 | 37 | 18 | 19 | 19 | 19 | - |
| 0013 | HUICNOC | Quechua | 3 168 | 10 | 5 | 5 | 7 | 7 | - |
| 0014 | NAHUINYACO | Quechua | 2 702 | 95 | 47 | 48 | 48 | 48 | - |
| 0015 | CURCUY | Quechua | 2 837 | 16 | 9 | 7 | 9 | 9 | - |
| 0016 | PUCARA | Quechua | 3 154 | 22 | 14 | 8 | 12 | 12 | - |
| 0017 | MARUCRO | Quechua | 3 268 | 20 | 12 | 8 | 15 | 15 | - |
| **021205** | **DISTRITO MATO** | | | **1 849** | **921** | **928** | **848** | **788** | **60** |
| 0001 | SUCRE | Yunga marítima | 2 209 | 619 | 304 | 315 | 256 | 236 | 20 |
| 0002 | HUICNOC | Quechua | 3 337 | 1 | 1 | - | 2 | 2 | - |
| 0003 | PILLASH 1 | Yunga marítima | 2 144 | 3 | 2 | 1 | 2 | 2 | - |
| 0004 | HUACA PUNUNAN | Quechua | 2 860 | 8 | 5 | 3 | 10 | 8 | 2 |
| 0005 | MANZANA | Quechua | 3 373 | - | - | - | 10 | 3 | 7 |
| 0006 | CALICUHUANA | Quechua | 3 017 | - | - | - | 2 | 2 | - |
| 0007 | PILLASH 2 | Yunga marítima | 2 152 | 12 | 7 | 5 | 5 | 5 | - |
| 0010 | LLIPIAN | Yunga marítima | 2 172 | 151 | 81 | 70 | 34 | 34 | - |
| 0011 | PARAP PUCRUP | Quechua | 2 746 | 13 | 6 | 7 | 9 | 8 | 1 |
| 0012 | HUACANHUASI | Quechua | 2 988 | 104 | 53 | 51 | 97 | 94 | 3 |
| 0013 | PARAP | Quechua | 2 815 | 14 | 7 | 7 | 9 | 8 | 1 |
| 0014 | HUICHI | Yunga marítima | 2 271 | 63 | 29 | 34 | 18 | 18 | - |
| 0015 | SAN DIEGO | Yunga marítima | 2 146 | 65 | 35 | 30 | 19 | 19 | - |
| 0016 | ACO | Yunga marítima | 2 103 | 3 | 2 | 1 | 2 | 2 | - |
| 0017 | TUNASCATAC | Quechua | 2 848 | 3 | 2 | 1 | 2 | 1 | 1 |
| 0018 | OCONA PAMPA ALTA | Quechua | 3 360 | - | - | - | 8 | 8 | - |
| 0021 | OCOÑA PAMPA BAJA | Quechua | 3 296 | - | - | - | 6 | 6 | - |
| 0022 | ANCORACA | Quechua | 3 282 | 355 | 169 | 186 | 126 | 118 | 8 |
| 0027 | LARIA | Yunga marítima | 2 139 | - | - | - | 1 | 1 | - |
| 0028 | PUCA | Yunga marítima | 2 138 | 49 | 25 | 24 | 14 | 14 | - |
| 0029 | CRUZ VIVA | Quechua | 2 412 | 19 | 9 | 10 | 15 | 15 | - |
| 0031 | HUARINYA | Quechua | 3 169 | - | - | - | 1 | 1 | - |
| 0032 | HUANCHIN | Quechua | 3 165 | - | - | - | 1 | - | 1 |
| 0033 | HUANCUP | Quechua | 3 089 | 34 | 17 | 17 | 23 | 18 | 5 |
| 0035 | CATA | Quechua | 2 976 | 3 | 2 | 1 | 1 | 1 | - |
| 0036 | ACHA | Quechua | 2 838 | 134 | 60 | 74 | 64 | 61 | 3 |
| 0037 | HUINO | Quechua | 2 550 | 169 | 89 | 80 | 79 | 75 | 4 |
| 0038 | COCHAMARCA | Quechua | 2 893 | 2 | 2 | - | 2 | 2 | - |
| 0039 | QUINQUIN | Quechua | 2 804 | 1 | 1 | - | 3 | 3 | - |
| 0040 | SECCHA | Quechua | 2 374 | 7 | 4 | 3 | 2 | 2 | - |
| 0041 | POMACUCHO ALTO | Yunga marítima | 2 215 | 11 | 5 | 6 | 6 | 6 | - |
| 0042 | POMACUCHO BAJO | Yunga marítima | 2 110 | - | - | - | 1 | 1 | - |
| 0043 | CHUCHUA COTU | Quechua | 2 762 | 1 | 1 | - | 8 | 6 | 2 |
| 0044 | CRUZ PAMPA | Quechua | 3 188 | 2 | 1 | 1 | 5 | 4 | 1 |
| 0045 | HUETO | Quechua | 3 145 | 3 | 2 | 1 | 5 | 4 | 1 |
| **021206** | **DISTRITO PAMPAROMAS** | | | **7 804** | **3 925** | **3 879** | **2 884** | **2 597** | **287** |
| 0001 | PAMPAROMAS | Quechua | 2 772 | 457 | 226 | 231 | 316 | 255 | 61 |
| 0002 | UCHPACANCHA | Quechua | 3 245 | 57 | 36 | 21 | 22 | 19 | 3 |
| 0003 | KARKA | Quechua | 3 261 | 52 | 28 | 24 | 20 | 19 | 1 |
| 0005 | PECU | Quechua | 3 000 | 22 | 9 | 13 | 16 | 11 | 5 |
| 0006 | CHUCLLASH | Quechua | 2 972 | 1 | - | 1 | 4 | 4 | - |
| 0008 | RACRATUMANCA | Quechua | 3 316 | 110 | 56 | 54 | 40 | 33 | 7 |
| 0009 | MARCOPAMPA | Quechua | 2 976 | 4 | 2 | 2 | 5 | 2 | 3 |
| 0010 | COLTA | Quechua | 2 952 | 32 | 20 | 12 | 16 | 16 | - |
| 0011 | CATORCE INCAS | Quechua | 2 858 | 57 | 31 | 26 | 19 | 19 | - |
| 0012 | PAMPAP | Quechua | 2 835 | 120 | 62 | 58 | 63 | 56 | 7 |
| 0013 | HUAYLASQUITA | Quechua | 2 660 | 2 | 1 | 1 | 3 | 3 | - |
| 0014 | LLACTA | Quechua | 2 722 | 71 | 29 | 42 | 34 | 25 | 9 |

| CÓDIGO | CENTROS POBLADOS | REGIÓN NATURAL (según piso altitudinal) | ALTITUD (m s.n.m.) | POBLACIÓN CENSADA | | | VIVIENDAS PARTICULARES | | |
|---|---|---|---|---|---|---|---|---|---|
| | | | | Total | Hombre | Mujer | Total | Ocupadas 1/ | Desocu-padas |
| 0015 | CANTU | Quechua | 3 057 | 12 | 7 | 5 | 3 | 3 | - |
| 0016 | LLAMAHUILLCA | Quechua | 3 384 | 14 | 7 | 7 | 12 | 12 | - |
| 0017 | PERCO | Quechua | 3 013 | 51 | 28 | 23 | 16 | 16 | - |
| 0018 | PUQUIO | Quechua | 3 104 | 48 | 22 | 26 | 23 | 18 | 5 |
| 0020 | CHAPAN | Quechua | 2 401 | 57 | 27 | 30 | 23 | 22 | 1 |
| 0021 | MARCO | Yunga marítima | 2 230 | 33 | 17 | 16 | 17 | 17 | - |
| 0022 | ULTA | Quechua | 2 397 | 84 | 40 | 44 | 33 | 27 | 6 |
| 0024 | LUCMASH | Quechua | 3 157 | 21 | 8 | 13 | 10 | 6 | 4 |
| 0025 | CARASH ALTO | Quechua | 2 460 | 20 | 13 | 7 | 8 | 6 | 2 |
| 0026 | CARASH | Quechua | 2 326 | 61 | 26 | 35 | 26 | 21 | 5 |
| 0028 | SECTACACA | Quechua | 2 612 | 20 | 12 | 8 | 7 | 6 | 1 |
| 0029 | COCHAYO | Quechua | 3 112 | 5 | 2 | 3 | 3 | 3 | - |
| 0030 | CANCHAPAMPA | Quechua | 2 613 | 26 | 14 | 12 | 18 | 14 | 4 |
| 0031 | QUITA CHINCHE | Quechua | 2 325 | 1 | 1 | - | 5 | 3 | 2 |
| 0032 | LLUCHQUI | Yunga marítima | 2 051 | - | - | - | 1 | - | 1 |
| 0033 | UCHUP | Yunga marítima | 1 896 | 25 | 13 | 12 | 27 | 24 | 3 |
| 0034 | PUYAPAMPA | Quechua | 2 662 | 17 | 7 | 10 | 6 | 6 | - |
| 0035 | UPIANCA | Quechua | 3 298 | 26 | 9 | 17 | 10 | 8 | 2 |
| 0036 | QUEROPUQUIO | Quechua | 2 865 | 92 | 42 | 50 | 34 | 22 | 12 |
| 0037 | SAN JUANITO | Quechua | 3 091 | 53 | 28 | 25 | 20 | 16 | 4 |
| 0038 | CHORRILLOS | Quechua | 3 202 | 142 | 69 | 73 | 63 | 58 | 5 |
| 0039 | PUTACA | Suni | 3 681 | 115 | 52 | 63 | 59 | 59 | - |
| 0042 | SANTA TERESA | Suni | 3 619 | 18 | 8 | 10 | 8 | 7 | 1 |
| 0043 | PINQUEY | Quechua | 2 702 | 7 | 2 | 5 | 5 | 5 | - |
| 0045 | ULLPAN | Yunga marítima | 1 727 | 100 | 50 | 50 | 64 | 58 | 6 |
| 0046 | TINCO | Yunga marítima | 1 402 | - | - | - | 4 | 2 | 2 |
| 0047 | CAJABAMBA ALTA | Suni | 3 753 | 102 | 56 | 46 | 31 | 31 | - |
| 0048 | MARMAY | Quechua | 2 935 | 220 | 114 | 106 | 73 | 56 | 17 |
| 0049 | PUNIN | Quechua | 2 746 | 91 | 47 | 44 | 42 | 27 | 15 |
| 0050 | COLQUIPUCRO | Suni | 3 861 | 11 | 5 | 6 | 2 | 2 | - |
| 0051 | CAJABAMBA BAJA | Suni | 3 695 | 325 | 166 | 159 | 65 | 64 | 1 |
| 0053 | CHACLANCAYO | Quechua | 3 068 | 232 | 107 | 125 | 141 | 115 | 26 |
| 0055 | ACHAHUAS | Yunga marítima | 1 760 | 207 | 107 | 100 | 55 | 55 | - |
| 0056 | SAPOTE | Yunga marítima | 1 915 | 39 | 21 | 18 | 18 | 15 | 3 |
| 0057 | CULLASHCUNCA | Quechua | 2 364 | 166 | 93 | 73 | 46 | 45 | 1 |
| 0058 | CASHA PUNRO | Quechua | 3 323 | 76 | 38 | 38 | 25 | 24 | 1 |
| 0059 | HUARACPAMPA | Yunga marítima | 2 107 | 216 | 107 | 109 | 54 | 54 | - |
| 0060 | SHANO | Quechua | 2 598 | 35 | 16 | 19 | 16 | 15 | 1 |
| 0061 | CHUNYA | Quechua | 3 027 | 207 | 103 | 104 | 67 | 62 | 5 |
| 0062 | PIAS | Quechua | 3 061 | 60 | 30 | 30 | 20 | 17 | 3 |
| 0063 | SHARCO | Puna | 4 159 | 25 | 13 | 12 | 8 | 7 | 1 |
| 0064 | SANTA ROSA DE COTO | Quechua | 3 299 | 96 | 47 | 49 | 32 | 32 | - |
| 0065 | SANTA ROSA DE CATEDRAL | Quechua | 3 299 | 112 | 54 | 58 | 33 | 33 | - |
| 0068 | CARACHUCO | Quechua | 2 911 | 52 | 26 | 26 | 30 | 29 | 1 |
| 0069 | CAJAY | Yunga marítima | 1 607 | 340 | 166 | 174 | 87 | 79 | 8 |
| 0070 | CAPAN | Quechua | 2 385 | 93 | 45 | 48 | 23 | 23 | - |
| 0071 | HUASCAR | Quechua | 3 460 | 87 | 49 | 38 | 56 | 49 | 7 |
| 0072 | HUANCHUY | Yunga marítima | 1 846 | 271 | 138 | 133 | 56 | 56 | - |
| 0074 | CARAP | Quechua | 2 799 | 252 | 122 | 130 | 73 | 68 | 5 |
| 0075 | PARAYOC | Quechua | 2 519 | 84 | 40 | 44 | 22 | 22 | - |
| 0076 | CRUZPATA | Quechua | 3 243 | 90 | 47 | 43 | 28 | 28 | - |
| 0077 | ANTARACA | Suni | 3 608 | 272 | 186 | 86 | 50 | 48 | 2 |
| 0078 | PINCULLO | Quechua | 3 330 | 27 | 14 | 13 | 9 | 9 | - |
| 0079 | PICHIU | Quechua | 2 967 | 222 | 104 | 118 | 89 | 87 | 2 |
| 0080 | CARAMPA | Quechua | 3 215 | 126 | 63 | 63 | 37 | 37 | - |
| 0081 | PAMPACANCHA | Suni | 3 604 | 80 | 32 | 48 | 31 | 31 | - |
| 0082 | QUICACAYAN | Quechua | 3 458 | 50 | 23 | 27 | 20 | 20 | - |
| 0083 | SHOCOCANCHA | Quechua | 3 163 | 14 | 7 | 7 | 5 | 4 | 1 |
| 0085 | CONCHIPAMPA | Quechua | 3 154 | 13 | 6 | 7 | 5 | 4 | 1 |
| 0086 | HUANCA | Suni | 3 608 | 37 | 21 | 16 | 10 | 10 | - |
| 0087 | PISHA | Quechua | 3 498 | 360 | 192 | 168 | 118 | 106 | 12 |

| CÓDIGO | CENTROS POBLADOS | REGIÓN NATURAL (según piso altitudinal) | ALTITUD (m s.n.m.) | POBLACIÓN CENSADA | | | VIVIENDAS PARTICULARES | | |
|---|---|---|---|---|---|---|---|---|---|
| | | | | Total | Hombre | Mujer | Total | Ocupadas 1/ | Desocu-padas |
| 0088 | OCSHAPAMPA | Suni | 3 678 | 168 | 73 | 95 | 57 | 57 | - |
| 0089 | PUCARA | Suni | 3 628 | 103 | 46 | 57 | 35 | 35 | - |
| 0090 | NUNUNGA | Suni | 3 784 | 153 | 73 | 80 | 38 | 38 | - |
| 0091 | HUARAC HURAN | Suni | 3 660 | 154 | 82 | 72 | 49 | 48 | 1 |
| 0092 | BREQUE | Suni | 3 944 | 23 | 13 | 10 | 8 | 7 | 1 |
| 0093 | HUINCHUS | Puna | 4 069 | 22 | 8 | 14 | 19 | 15 | 4 |
| 0095 | CHACA CATAC | Quechua | 3 132 | 36 | 19 | 17 | 10 | 9 | 1 |
| 0096 | CHUNYA RURI | Quechua | 3 069 | 166 | 79 | 87 | 39 | 37 | 2 |
| 0098 | HUANCUSH | Quechua | 2 978 | 27 | 13 | 14 | 10 | 10 | - |
| 0099 | CATORCE CURVAS | Yunga marítima | 2 089 | 16 | 10 | 6 | 6 | 6 | - |
| 0100 | TUTEYCON | Yunga marítima | 1 921 | 8 | 3 | 5 | 3 | 3 | - |
| 0101 | QUINUAPAMPA | Yunga marítima | 1 966 | 72 | 27 | 45 | 22 | 20 | 2 |
| 0102 | HUALLI | Quechua | 3 442 | 40 | 22 | 18 | 17 | 16 | 1 |
| 0103 | COTOMARCA | Quechua | 3 232 | 41 | 20 | 21 | 12 | 12 | - |
| 0104 | PUTUCHUCU | Quechua | 3 172 | 23 | 13 | 10 | 10 | 10 | - |
| 0105 | PUKA RUMI | Quechua | 3 071 | 29 | 15 | 14 | 9 | 9 | - |
| **021207** | **DISTRITO PUEBLO LIBRE** | | | **6 371** | **3 072** | **3 299** | **2 766** | **2 336** | **430** |
| 0001 | SAN JUAN | Quechua | 2 485 | 170 | 83 | 87 | 99 | 78 | 21 |
| 0002 | CONOPA CHICO | Quechua | 2 730 | 80 | 40 | 40 | 25 | 23 | 2 |
| 0003 | TOCASH | Quechua | 2 366 | 443 | 217 | 226 | 153 | 145 | 8 |
| 0004 | HUASHTA CRUZ | Suni | 3 755 | 36 | 18 | 18 | 14 | 12 | 2 |
| 0005 | LLACTA | Quechua | 2 319 | 85 | 53 | 32 | 24 | 20 | 4 |
| 0006 | CHACAY | Suni | 3 755 | 7 | 4 | 3 | 12 | 6 | 6 |
| 0007 | HUAYRAPAMPA | Quechua | 2 459 | 24 | 11 | 13 | 16 | 11 | 5 |
| 0008 | CATUCANCHA | Quechua | 2 523 | 331 | 156 | 175 | 118 | 96 | 22 |
| 0009 | HUARACAYOC | Quechua | 2 372 | 184 | 89 | 95 | 62 | 59 | 3 |
| 0010 | FUIPON | Quechua | 2 547 | 174 | 80 | 94 | 69 | 55 | 14 |
| 0011 | INCAYA | Quechua | 2 454 | 1 | 1 | - | 2 | 1 | 1 |
| 0012 | COTORACA | Quechua | 2 935 | 345 | 177 | 168 | 112 | 109 | 3 |
| 0013 | COCHATANCA | Quechua | 3 114 | 146 | 74 | 72 | 63 | 47 | 16 |
| 0014 | HUANCA | Quechua | 2 654 | 23 | 9 | 14 | 11 | 9 | 2 |
| 0015 | HUASHCA | Quechua | 2 552 | 188 | 91 | 97 | 60 | 57 | 3 |
| 0016 | QUICHUA | Quechua | 2 816 | 55 | 30 | 25 | 22 | 17 | 5 |
| 0017 | COIROCSHO | Quechua | 3 123 | 383 | 186 | 197 | 133 | 129 | 4 |
| 0019 | AZUL CUNCA | Suni | 3 837 | 25 | 13 | 12 | 14 | 14 | - |
| 0020 | HUAMANCAYAN | Quechua | 2 949 | 183 | 87 | 96 | 92 | 76 | 16 |
| 0021 | MOLINO | Quechua | 2 679 | 28 | 12 | 16 | 12 | 11 | 1 |
| 0023 | ALLMAY | Quechua | 3 036 | 240 | 108 | 132 | 120 | 113 | 7 |
| 0024 | PALLANCA | Quechua | 2 734 | 14 | 8 | 6 | 10 | 10 | - |
| 0025 | LA HOYADA | Quechua | 3 032 | 407 | 202 | 205 | 159 | 140 | 19 |
| 0026 | MARCA | Quechua | 2 976 | 360 | 171 | 189 | 102 | 100 | 2 |
| 0027 | CHANAHUAS | Quechua | 2 788 | 81 | 41 | 40 | 23 | 22 | 1 |
| 0028 | CARAYOC | Quechua | 2 937 | 68 | 27 | 41 | 33 | 30 | 3 |
| 0029 | CARHUA | Quechua | 2 981 | 102 | 45 | 57 | 62 | 51 | 11 |
| 0030 | HUAYLLO | Quechua | 2 928 | 149 | 68 | 81 | 60 | 49 | 11 |
| 0031 | LLACLLAC | Quechua | 2 964 | 65 | 35 | 30 | 26 | 20 | 6 |
| 0032 | HUACAY | Suni | 3 773 | 80 | 39 | 41 | 29 | 27 | 2 |
| 0033 | CHICLIN | Quechua | 3 231 | 256 | 122 | 134 | 111 | 103 | 8 |
| 0034 | ANTIRCAN | Quechua | 3 407 | 92 | 44 | 48 | 53 | 44 | 9 |
| 0035 | HUANAYO | Quechua | 3 232 | 293 | 135 | 158 | 151 | 109 | 42 |
| 0036 | QUERURAN | Quechua | 3 348 | 34 | 17 | 17 | 22 | 12 | 10 |
| 0037 | ISOCOTO | Suni | 3 691 | 105 | 55 | 50 | 59 | 46 | 13 |
| 0038 | ACOYO | Quechua | 3 495 | 179 | 79 | 100 | 109 | 82 | 27 |
| 0039 | MACRAY BAJO | Quechua | 3 351 | 57 | 26 | 31 | 45 | 33 | 12 |
| 0040 | CRUZ DE MAYO | Quechua | 3 434 | 177 | 87 | 90 | 92 | 60 | 32 |
| 0041 | RIURIN | Quechua | 3 416 | 248 | 113 | 135 | 149 | 125 | 24 |
| 0042 | NUEVO PROGRESO | Quechua | 3 473 | 110 | 48 | 62 | 57 | 49 | 8 |
| 0043 | CHUPA | Quechua | 3 295 | 25 | 12 | 13 | 18 | 11 | 7 |
| 0044 | IRCAHUAI | Quechua | 3 361 | 20 | 10 | 10 | 16 | 10 | 6 |

| CÓDIGO | CENTROS POBLADOS | REGIÓN NATURAL (según piso altitudinal) | ALTITUD (m s.n.m.) | POBLACIÓN CENSADA | | | VIVIENDAS PARTICULARES | | |
|---|---|---|---|---|---|---|---|---|---|
| | | | | Total | Hombre | Mujer | Total | Ocupadas 1/ | Desocu-padas |
| 0045 | PALLACATAC | Quechua | 3 473 | 24 | 9 | 15 | 11 | 10 | 1 |
| 0046 | JATUN HUAIN | Quechua | 3 372 | 17 | 7 | 10 | 10 | 8 | 2 |
| 0047 | QUISUAR ANAN | Suni | 3 720 | 11 | 6 | 5 | 8 | 5 | 3 |
| 0049 | HUANCAYOC | Quechua | 3 067 | 9 | 5 | 4 | 6 | 3 | 3 |
| 0050 | PACTSAK | Quechua | 3 405 | 23 | 13 | 10 | 8 | 8 | - |
| 0051 | ALLHUPA YACUN | Suni | 3 772 | 16 | 9 | 7 | 9 | 6 | 3 |
| 0052 | RURIN SHUTU | Suni | 3 869 | - | - | - | 8 | 6 | 2 |
| 0053 | SAN ANTONIO | Suni | 3 668 | 8 | 4 | 4 | 6 | 6 | - |
| 0054 | MARCO PAMPA | Suni | 3 665 | 17 | 6 | 11 | 8 | 6 | 2 |
| 0055 | KESKIPAMPA | Suni | 3 580 | 13 | 8 | 5 | 9 | 7 | 2 |
| 0056 | LLACLLAPAMPA | Quechua | 3 363 | 3 | 1 | 2 | 5 | 3 | 2 |
| 0057 | CARAPAMPA | Quechua | 2 634 | 143 | 74 | 69 | 50 | 39 | 11 |
| 0058 | SHILTA | Suni | 3 811 | 14 | 7 | 7 | 9 | 8 | 1 |
| **021208** | **DISTRITO SANTA CRUZ** | | | **4 229** | **2 081** | **2 148** | **1 685** | **1 597** | **88** |
| 0001 | HUARIPAMPA | Quechua | 2 890 | 313 | 146 | 167 | 133 | 125 | 8 |
| 0002 | ALPAMAYO | Suni | 3 873 | 12 | 5 | 7 | 4 | 4 | - |
| 0003 | COLTAN | Yunga marítima | 2 269 | 1 | 1 | - | 1 | 1 | - |
| 0004 | PANCHO CUCHO | Quechua | 3 210 | 5 | 3 | 2 | 4 | 4 | - |
| 0005 | HUALCAYAN | Quechua | 3 154 | 238 | 122 | 116 | 118 | 115 | 3 |
| 0006 | CHANCHAMAYO | Quechua | 3 013 | 15 | 7 | 8 | 11 | 11 | - |
| 0007 | CHOLIN | Quechua | 2 844 | 7 | 4 | 3 | 1 | 1 | - |
| 0008 | HUARCAYOC | Quechua | 2 771 | 3 | 2 | 1 | 2 | 2 | - |
| 0009 | CARANCA | Quechua | 2 654 | 179 | 88 | 91 | 47 | 47 | - |
| 0010 | NUEVO PROGRESO | Quechua | 2 564 | 134 | 71 | 63 | 38 | 38 | - |
| 0011 | PACHMA | Yunga marítima | 2 116 | 99 | 41 | 58 | 27 | 25 | 2 |
| 0012 | TUMANA | Yunga marítima | 1 963 | 7 | 4 | 3 | 2 | 2 | - |
| 0014 | COLCAS | Yunga marítima | 2 128 | 195 | 98 | 97 | 64 | 64 | - |
| 0015 | PACAYOC | Yunga marítima | 2 292 | 93 | 49 | 44 | 25 | 25 | - |
| 0016 | ULTA | Quechua | 2 626 | 65 | 34 | 31 | 13 | 13 | - |
| 0017 | HATO | Quechua | 2 788 | 34 | 19 | 15 | 16 | 16 | - |
| 0018 | LARIAN | Quechua | 2 895 | 149 | 72 | 77 | 36 | 36 | - |
| 0020 | HUANCARHUAZ | Quechua | 2 794 | 266 | 131 | 135 | 84 | 81 | 3 |
| 0021 | CHANCHON | Quechua | 2 390 | 20 | 12 | 8 | 4 | 4 | - |
| 0022 | CALCAPO | Quechua | 2 396 | 25 | 15 | 10 | 7 | 7 | - |
| 0023 | LOS BAÑOS | Quechua | 2 522 | 4 | 3 | 1 | 3 | 3 | - |
| 0024 | CONAY | Quechua | 2 911 | 183 | 92 | 91 | 90 | 81 | 9 |
| 0026 | AREQUIPA | Quechua | 2 924 | 131 | 67 | 64 | 54 | 53 | 1 |
| 0027 | QUINUANYA | Quechua | 2 914 | 89 | 39 | 50 | 53 | 51 | 2 |
| 0028 | CUNCASH | Quechua | 2 958 | 55 | 23 | 32 | 16 | 16 | - |
| 0029 | CASHAPAMPA | Quechua | 2 931 | 170 | 81 | 89 | 92 | 84 | 8 |
| 0030 | LUTSCANA | Quechua | 3 020 | 56 | 34 | 22 | 35 | 31 | 4 |
| 0031 | CUPRAC | Quechua | 2 955 | 85 | 45 | 40 | 42 | 41 | 1 |
| 0032 | SHUYO | Quechua | 2 998 | 93 | 46 | 47 | 37 | 36 | 1 |
| 0033 | SHALLAR | Quechua | 3 089 | 93 | 40 | 53 | 32 | 27 | 5 |
| 0034 | ANACPAMPA | Quechua | 3 228 | 91 | 49 | 42 | 33 | 29 | 4 |
| 0035 | YAHUARPAMPA | Quechua | 3 286 | 52 | 25 | 27 | 15 | 15 | - |
| 0036 | TZACTZA | Quechua | 3 112 | 377 | 180 | 197 | 172 | 157 | 15 |
| 0037 | MIRASANTA | Quechua | 3 069 | 50 | 28 | 22 | 16 | 16 | - |
| 0038 | HUAROMA | Quechua | 3 239 | 31 | 16 | 15 | 15 | 13 | 2 |
| 0039 | YUNGAYPAMPA | Quechua | 3 195 | 70 | 37 | 33 | 40 | 33 | 7 |
| 0040 | ANQUIURAN | Quechua | 3 074 | 58 | 30 | 28 | 31 | 27 | 4 |
| 0041 | PUCAQUITA | Quechua | 3 268 | 46 | 21 | 25 | 13 | 13 | - |
| 0042 | PARIAMARCA | Quechua | 3 293 | 113 | 58 | 55 | 33 | 33 | - |
| 0043 | HUALLUMARCA | Quechua | 3 225 | 12 | 4 | 8 | 4 | 4 | - |
| 0044 | RAYANPAMPA | Quechua | 3 389 | 170 | 77 | 93 | 61 | 61 | - |
| 0045 | HUACHAC | Quechua | 3 392 | 137 | 62 | 75 | 55 | 53 | 2 |
| 0046 | LLAMA CORRAL | Suni | 3 817 | - | - | - | 2 | 2 | - |
| 0048 | MISMI | Quechua | 2 736 | 73 | 36 | 37 | 28 | 26 | 2 |
| 0049 | LATAC | Quechua | 3 438 | 1 | 1 | - | 1 | 1 | - |

| CÓDIGO | CENTROS POBLADOS | REGIÓN NATURAL (según piso altitudinal) | ALTITUD (m s.n.m.) | POBLACIÓN CENSADA | | | VIVIENDAS PARTICULARES | | |
|---|---|---|---|---|---|---|---|---|---|
| | | | | Total | Hombre | Mujer | Total | Ocupadas 1/ | Desocu-padas |
| 0050 | RUREC | Yunga marítima | 2 222 | 19 | 11 | 8 | 8 | 6 | 2 |
| 0051 | CHINCHAC | Yunga marítima | 2 237 | 23 | 11 | 12 | 6 | 6 | - |
| 0052 | SUCCHA | Yunga marítima | 2 143 | 9 | 2 | 7 | 2 | 2 | - |
| 0053 | LOS CEDROS | Yunga marítima | 1 961 | 9 | 5 | 4 | 4 | 4 | - |
| 0054 | CHUMPA | Yunga marítima | 2 131 | - | - | - | 1 | 1 | - |
| 0055 | HUCHCU | Quechua | 2 343 | - | - | - | 1 | 1 | - |
| 0056 | MESA CHICA | Quechua | 2 408 | - | - | - | 2 | 2 | - |
| 0057 | LLUSHTOC | Quechua | 2 572 | - | - | - | 2 | 2 | - |
| 0058 | POMABAMBA | Quechua | 2 653 | - | - | - | 1 | 1 | - |
| 0059 | HUANCAPU | Quechua | 2 438 | 28 | 15 | 13 | 7 | 7 | - |
| 0060 | POTRERO | Yunga marítima | 2 223 | - | - | - | 5 | 5 | - |
| 0061 | COLLICOCHA | Puna | 4 642 | - | - | - | 2 | 2 | - |
| 0062 | TAZA | Yunga marítima | 2 023 | - | - | - | 2 | 2 | - |
| 0064 | ALALANAN | Quechua | 2 874 | - | - | - | 1 | 1 | - |
| 0065 | SHURO | Quechua | 2 682 | - | - | - | 2 | 2 | - |
| 0066 | CARAURAN | Yunga marítima | 2 006 | 5 | 3 | 2 | 3 | 3 | - |
| 0067 | PUNIN | Quechua | 2 905 | 36 | 16 | 20 | 26 | 23 | 3 |
| **021209** | **DISTRITO SANTO TORIBIO** | | | **1 055** | **518** | **537** | **796** | **673** | **123** |
| 0001 | SANTO TORIBIO | Quechua | 2 926 | 261 | 130 | 131 | 249 | 225 | 24 |
| 0002 | PASHPAC | Puna | 4 272 | - | - | - | 2 | 1 | 1 |
| 0003 | QUISUAR | Quechua | 3 310 | 10 | 5 | 5 | 4 | 4 | - |
| 0004 | TAMBO | Quechua | 2 776 | 22 | 14 | 8 | 9 | 8 | 1 |
| 0005 | SAN LORENZO | Quechua | 2 889 | 54 | 28 | 26 | 22 | 22 | - |
| 0006 | UNION BELLAVISTA | Quechua | 3 160 | 103 | 55 | 48 | 49 | 49 | - |
| 0007 | QUITACOCHA | Suni | 3 652 | 2 | 1 | 1 | 1 | 1 | - |
| 0008 | RURIN URA | Suni | 3 628 | - | - | - | 2 | 2 | - |
| 0009 | ISCAP | Quechua | 3 112 | 168 | 75 | 93 | 134 | 106 | 28 |
| 0010 | HUAYRAN ALTO | Quechua | 3 016 | 67 | 31 | 36 | 52 | 46 | 6 |
| 0011 | RARIO ALTO | Quechua | 2 818 | 2 | 1 | 1 | 9 | 9 | - |
| 0012 | QUECUAS ALTO | Quechua | 2 983 | 190 | 93 | 97 | 96 | 81 | 15 |
| 0013 | NAHUINYACO | Quechua | 2 834 | 29 | 12 | 17 | 82 | 47 | 35 |
| 0015 | PORTUGAL | Quechua | 3 033 | 98 | 56 | 42 | 43 | 37 | 6 |
| 0016 | HUAYRAN | Quechua | 2 983 | 49 | 17 | 32 | 39 | 34 | 5 |
| 0018 | RARIO | Quechua | 2 806 | - | - | - | 3 | 1 | 2 |
| **021210** | **DISTRITO YURACMARCA** | | | **1 980** | **997** | **983** | **725** | **698** | **27** |
| 0001 | YURACMARCA | Yunga marítima | 1 484 | 465 | 230 | 235 | 244 | 230 | 14 |
| 0003 | RACUAY | Suni | 3 993 | - | - | - | 3 | 2 | 1 |
| 0004 | PUCACOCHA | Yunga marítima | 2 288 | - | - | - | 3 | - | 3 |
| 0005 | PARCAY | Yunga marítima | 1 508 | 19 | 8 | 11 | 12 | 12 | - |
| 0006 | SHAHUAMPUCRO | Yunga marítima | 1 457 | 5 | 2 | 3 | 3 | 3 | - |
| 0007 | CEBADILLA | Suni | 3 627 | 4 | 2 | 2 | 2 | 2 | - |
| 0010 | AMLLAP | Yunga marítima | 1 465 | 27 | 13 | 14 | 15 | 15 | - |
| 0012 | SANTA ROSA | Yunga marítima | 1 849 | 365 | 182 | 183 | 100 | 99 | 1 |
| 0013 | ALLCOTUNAC | Yunga marítima | 1 606 | 121 | 64 | 57 | 37 | 37 | - |
| 0014 | TINCO DE SIEMPRE VIVAS | Suni | 3 512 | 5 | 3 | 2 | 2 | 2 | - |
| 0016 | QUIHUAY | Yunga marítima | 1 354 | 2 | 1 | 1 | 1 | 1 | - |
| 0017 | OCOMAS | Yunga marítima | 1 390 | 3 | 1 | 2 | 3 | 3 | - |
| 0018 | NUEVA ESPERANZA | Yunga marítima | 1 378 | 61 | 28 | 33 | 20 | 20 | - |
| 0019 | BELEN | Yunga marítima | 1 454 | 88 | 48 | 40 | 30 | 30 | - |
| 0020 | RIHUAY | Yunga marítima | 1 491 | 51 | 28 | 23 | 14 | 14 | - |
| 0023 | QUITARACZA | Quechua | 3 286 | 423 | 217 | 206 | 123 | 123 | - |
| 0024 | SECSI | Quechua | 2 957 | 118 | 62 | 56 | 31 | 31 | - |
| 0026 | PACHMA ALTO | Quechua | 3 376 | - | - | - | 2 | - | 2 |
| 0027 | PACHMA BAJO | Yunga marítima | 1 868 | 162 | 73 | 89 | 41 | 41 | - |
| 0028 | PAÑO PACCHA | Quechua | 2 797 | 14 | 8 | 6 | 6 | 6 | - |
| 0029 | COLLOTA | Suni | 3 925 | 1 | 1 | - | 3 | 1 | 2 |
| 0030 | HUILLCA | Puna | 4 015 | 1 | 1 | - | 2 | 1 | 1 |

| CÓDIGO | CENTROS POBLADOS | REGIÓN NATURAL (según piso altitudinal) | ALTITUD (m s.n.m.) | POBLACIÓN CENSADA | | | VIVIENDAS PARTICULARES | | |
|---|---|---|---|---|---|---|---|---|---|
| | | | | Total | Hombre | Mujer | Total | Ocupadas 1/ | Desocu-padas |
| 0031 | MAYUBAMBA | Suni | 3 877 | - | - | - | 1 | - | 1 |
| 0034 | ALPAMAYO | Suni | 3 904 | 8 | 5 | 3 | 4 | 4 | - |
| 0035 | LLAGUITUMI (LLACUTUMAY) | Quechua | 2 555 | - | - | - | 1 | - | 1 |
| 0036 | LOMA NEGRA | Yunga marítima | 1 591 | - | - | - | 1 | 1 | - |
| 0038 | MARCA MARCA | Quechua | 2 772 | 1 | 1 | - | 1 | 1 | - |
| 0039 | CONCHIL | Yunga marítima | 1 375 | - | - | - | 3 | 3 | - |
| 0040 | HUARACAYOC | Yunga marítima | 1 410 | 13 | 7 | 6 | 6 | 6 | - |
| 0041 | ALAMEDA | Yunga marítima | 1 528 | - | - | - | 3 | 3 | - |
| 0042 | VILLCO | Yunga marítima | 1 473 | 6 | 2 | 4 | 2 | 2 | - |
| 0043 | LUCMA PAMPA | Yunga marítima | 1 418 | 11 | 6 | 5 | 3 | 3 | - |
| 0045 | PAMPAIRCA | Yunga marítima | 1 428 | 6 | 4 | 2 | 3 | 2 | 1 |
| **0213** | **PROVINCIA MARISCAL LUZURIAGA** | | | **20 284** | **9 720** | **10 564** | **9 022** | **8 255** | **767** |
| **021301** | **DISTRITO PISCOBAMBA** | | | **3 024** | **1 436** | **1 588** | **1 228** | **1 092** | **136** |
| 0001 | PISCOBAMBA | Quechua | 3 326 | 1 452 | 708 | 744 | 490 | 459 | 31 |
| 0002 | CHAUPIHIRCA | Quechua | 3 287 | 8 | 2 | 6 | 2 | 2 | - |
| 0003 | QUERORAJRA | Quechua | 3 352 | 14 | 6 | 8 | 4 | 3 | 1 |
| 0004 | CHAQUICOCHA | Quechua | 3 418 | - | - | - | 5 | 2 | 3 |
| 0005 | ROMERO HIRCA (MOLINO HIRCA) | Quechua | 3 463 | 86 | 38 | 48 | 25 | 24 | 1 |
| 0006 | YACURAQUINA | Quechua | 3 390 | 39 | 20 | 19 | 11 | 11 | - |
| 0007 | MOLINO HIRCA | Quechua | 3 379 | 31 | 15 | 16 | 9 | 8 | 1 |
| 0008 | SAN MIGUEL | Quechua | 3 286 | 162 | 84 | 78 | 49 | 44 | 5 |
| 0009 | MOYABAMBA | Quechua | 3 244 | 62 | 29 | 33 | 33 | 29 | 4 |
| 0010 | MATACOCHA | Quechua | 3 165 | 10 | 6 | 4 | 16 | 10 | 6 |
| 0011 | HUALLAUYA | Quechua | 3 171 | 21 | 10 | 11 | 7 | 7 | - |
| 0012 | CHAUPIS | Quechua | 3 320 | 13 | 6 | 7 | 4 | 4 | - |
| 0013 | QUIRIN | Quechua | 3 408 | - | - | - | 3 | 2 | 1 |
| 0015 | CHACPA HIRCA | Quechua | 3 413 | 26 | 10 | 16 | 7 | 7 | - |
| 0016 | COLLOTA | Quechua | 3 170 | 4 | 1 | 3 | 4 | 4 | - |
| 0017 | TULLUBAMBA | Quechua | 3 276 | 32 | 12 | 20 | 11 | 11 | - |
| 0019 | GORGASH | Quechua | 3 236 | 70 | 32 | 38 | 32 | 30 | 2 |
| 0020 | AUYU | Quechua | 3 213 | 25 | 12 | 13 | 15 | 11 | 4 |
| 0021 | CHEUGA | Quechua | 3 242 | - | - | - | 1 | - | 1 |
| 0022 | PACCHACOLPA | Quechua | 2 945 | 9 | 3 | 6 | 9 | 7 | 2 |
| 0024 | PIÑINGOY | Quechua | 3 234 | 22 | 9 | 13 | 9 | 9 | - |
| 0025 | ANDAYMAYO | Quechua | 3 309 | 29 | 13 | 16 | 9 | 8 | 1 |
| 0026 | HUARIN | Quechua | 3 290 | 53 | 20 | 33 | 22 | 22 | - |
| 0027 | HUANCASH | Quechua | 3 286 | 24 | 12 | 12 | 15 | 12 | 3 |
| 0029 | TRANCA | Quechua | 3 185 | 65 | 34 | 31 | 37 | 29 | 8 |
| 0030 | PADRE RUMI | Quechua | 3 275 | 11 | 5 | 6 | 8 | 5 | 3 |
| 0031 | ANIMASPAMPA 2/ | Quechua | 3 024 | 3 | - | 3 | - | - | - |
| 0032 | AGORAJRA | Quechua | 3 111 | 23 | 11 | 12 | 13 | 11 | 2 |
| 0034 | PAHUA | Quechua | 2 988 | 7 | 4 | 3 | 4 | 4 | - |
| 0035 | CONVENTO | Quechua | 3 048 | 53 | 26 | 27 | 20 | 20 | - |
| 0036 | SHILLAPATA | Quechua | 3 105 | 9 | 5 | 4 | 6 | 6 | - |
| 0037 | PARIA | Quechua | 3 194 | 8 | 3 | 5 | 7 | 5 | 2 |
| 0039 | MACHAC | Quechua | 3 064 | 19 | 10 | 9 | 17 | 9 | 8 |
| 0040 | SACACHAY | Quechua | 2 941 | 36 | 17 | 19 | 32 | 27 | 5 |
| 0041 | SOCOSBAMBA | Quechua | 2 842 | 176 | 89 | 87 | 85 | 78 | 7 |
| 0042 | UNUHUANAY | Quechua | 3 022 | 58 | 31 | 27 | 24 | 19 | 5 |
| 0043 | ROSASPAMPA | Quechua | 2 919 | 23 | 9 | 14 | 18 | 18 | - |
| 0044 | ALMAPAMPA | Quechua | 2 854 | 41 | 16 | 25 | 17 | 17 | - |
| 0045 | HUAYLLAPAMPA | Quechua | 2 865 | 35 | 18 | 17 | 24 | 24 | - |
| 0046 | YACUPAÑAHUIN | Quechua | 2 888 | 47 | 20 | 27 | 31 | 21 | 10 |
| 0047 | CHAUPIHURAN | Quechua | 2 730 | 27 | 13 | 14 | 16 | 10 | 6 |
| 0049 | MANZANAHIRCA | Quechua | 2 684 | 46 | 20 | 26 | 20 | 15 | 5 |
| 0050 | PACOSBAMBA | Quechua | 2 648 | 31 | 14 | 17 | 12 | 8 | 4 |
| 0052 | CAUCHUS | Quechua | 2 899 | 56 | 24 | 32 | 21 | 20 | 1 |
| 0053 | YANA HALLPA | Quechua | 3 276 | 49 | 15 | 34 | 16 | 14 | 2 |
| 0054 | HUAUYAN | Quechua | 3 158 | 9 | 4 | 5 | 8 | 6 | 2 |

| CÓDIGO | CENTROS POBLADOS | REGIÓN NATURAL (según piso altitudinal) | ALTITUD (m s.n.m.) | POBLACIÓN CENSADA | | | VIVIENDAS PARTICULARES | | |
|---|---|---|---|---|---|---|---|---|---|
| | | | | Total | Hombre | Mujer | Total | Ocupadas 1/ | Desocu-padas |
| **021302** | **DISTRITO CASCA** | | | **3 668** | **1 728** | **1 940** | **1 683** | **1 583** | **100** |
| 0001 | CASCA | Quechua | 3 176 | 336 | 151 | 185 | 168 | 154 | 14 |
| 0002 | TZOGORAGRA | Quechua | 3 293 | 79 | 35 | 44 | 44 | 44 | - |
| 0003 | RUMICHACA | Quechua | 3 187 | 129 | 67 | 62 | 49 | 42 | 7 |
| 0005 | CHUSPIN | Quechua | 3 155 | 130 | 66 | 64 | 45 | 41 | 4 |
| 0007 | VILCABAMBA | Quechua | 3 067 | 11 | 5 | 6 | 9 | 7 | 2 |
| 0008 | SANTA ROSA | Quechua | 3 130 | 114 | 59 | 55 | 41 | 41 | - |
| 0009 | HUARIPATA | Quechua | 3 106 | 301 | 143 | 158 | 132 | 120 | 12 |
| 0011 | CHAUPIS | Quechua | 3 093 | 158 | 72 | 86 | 62 | 62 | - |
| 0013 | CARHUAMARAY | Quechua | 3 110 | 83 | 35 | 48 | 51 | 50 | 1 |
| 0014 | SAN PEDRO | Quechua | 3 172 | 107 | 53 | 54 | 46 | 43 | 3 |
| 0015 | GANTO JIRCA | Quechua | 3 349 | 155 | 78 | 77 | 59 | 58 | 1 |
| 0016 | ERAJIRCA | Quechua | 3 398 | 9 | 6 | 3 | 2 | 2 | - |
| 0017 | TUCUHUAGANAN | Quechua | 3 276 | 2 | 1 | 1 | 4 | 4 | - |
| 0018 | PALLAHUASI | Quechua | 3 271 | 291 | 134 | 157 | 137 | 135 | 2 |
| 0019 | HUACA COLPAN | Quechua | 3 295 | 47 | 18 | 29 | 21 | 21 | - |
| 0020 | PAMPA REDONDA | Quechua | 3 199 | 38 | 22 | 16 | 22 | 22 | - |
| 0021 | POTOCZA | Quechua | 3 316 | 122 | 53 | 69 | 50 | 47 | 3 |
| 0023 | DOS CRUCES | Quechua | 3 389 | 14 | 6 | 8 | 5 | 5 | - |
| 0024 | COCHAPAMPA | Quechua | 3 262 | 6 | 3 | 3 | 6 | 5 | 1 |
| 0025 | MOLINO JIRCA | Quechua | 3 259 | 21 | 8 | 13 | 8 | 8 | - |
| 0026 | ANGASH | Quechua | 3 238 | 144 | 65 | 79 | 69 | 69 | - |
| 0027 | SHINHUA UCRO | Quechua | 3 252 | 46 | 25 | 21 | 23 | 22 | 1 |
| 0028 | HUALLHUA | Quechua | 3 254 | 103 | 48 | 55 | 50 | 50 | - |
| 0029 | ATASHIN | Quechua | 3 335 | 117 | 54 | 63 | 50 | 50 | - |
| 0030 | RANRA COLCA | Quechua | 3 215 | 106 | 51 | 55 | 59 | 42 | 17 |
| 0032 | YANACOCHA | Quechua | 3 133 | 10 | 3 | 7 | 2 | 2 | - |
| 0033 | PARUSH PAMPA | Quechua | 2 852 | 133 | 67 | 66 | 70 | 64 | 6 |
| 0034 | CARDON | Quechua | 2 851 | 3 | 3 | - | 3 | 3 | - |
| 0035 | CANAYBAMBA | Quechua | 3 152 | 121 | 58 | 63 | 73 | 73 | - |
| 0037 | RAYAN PAMPA | Quechua | 3 158 | 59 | 25 | 34 | 24 | 21 | 3 |
| 0038 | HUAYAUPUQUIO | Quechua | 2 831 | 113 | 60 | 53 | 49 | 46 | 3 |
| 0039 | QUIRIN | Quechua | 3 014 | 6 | 3 | 3 | 6 | 6 | - |
| 0040 | CASCA ANTIGUO | Quechua | 3 069 | 61 | 26 | 35 | 30 | 24 | 6 |
| 0041 | UMANHUANCO | Quechua | 3 097 | 13 | 6 | 7 | 10 | 9 | 1 |
| 0043 | POMAS | Quechua | 3 147 | 57 | 26 | 31 | 30 | 29 | 1 |
| 0045 | PACCHA COLPA | Quechua | 2 931 | 1 | 1 | - | 3 | 3 | - |
| 0046 | HUALLPAHUASI | Quechua | 2 973 | 21 | 10 | 11 | 16 | 9 | 7 |
| 0047 | URPAYBAMBA | Quechua | 2 728 | 15 | 7 | 8 | 6 | 3 | 3 |
| 0050 | CASHAMONTE | Quechua | 3 371 | 108 | 47 | 61 | 43 | 41 | 2 |
| 0051 | COCHAPAMPA | Quechua | 3 242 | 191 | 90 | 101 | 61 | 61 | - |
| 0052 | YURAC YACU | Quechua | 3 348 | 1 | - | 1 | 3 | 3 | - |
| 0054 | PACHACUTEC | Quechua | 3 135 | 39 | 18 | 21 | 25 | 25 | - |
| 0055 | YANAPAMPA | Quechua | 2 892 | 15 | 6 | 9 | 4 | 4 | - |
| 0057 | SHONGONHUARCO | Quechua | 3 038 | 32 | 14 | 18 | 13 | 13 | - |
| **021303** | **DISTRITO ELEAZAR GUZMÁN BARRÓN** | | | **1 326** | **659** | **667** | **515** | **470** | **45** |
| 0001 | PAMPACHACRA | Quechua | 2 845 | 150 | 80 | 70 | 119 | 102 | 17 |
| 0002 | GANTO | Quechua | 3 264 | 25 | 14 | 11 | 35 | 29 | 6 |
| 0003 | PUMPA | Quechua | 3 053 | 266 | 126 | 140 | 86 | 84 | 2 |
| 0004 | MACHI | Suni | 3 568 | 246 | 125 | 121 | 79 | 72 | 7 |
| 0005 | HIGUERON | Quechua | 2 968 | 45 | 20 | 25 | 28 | 21 | 7 |
| 0006 | HUANTULLY | Quechua | 3 158 | 271 | 138 | 133 | 86 | 84 | 2 |
| 0007 | CHAUPI | Quechua | 3 228 | 66 | 28 | 38 | 18 | 18 | - |
| 0008 | HONUHUANAY (HUNUHUANEY) | Quechua | 3 072 | 257 | 128 | 129 | 64 | 60 | 4 |
| **021304** | **DISTRITO FIDEL OLIVAS ESCUDERO** | | | **1 908** | **931** | **977** | **838** | **801** | **37** |
| 0001 | SANACHGAN | Quechua | 2 849 | 168 | 83 | 85 | 84 | 84 | - |

| CÓDIGO | CENTROS POBLADOS | REGIÓN NATURAL (según piso altitudinal) | ALTITUD (m s.n.m.) | POBLACIÓN CENSADA | | | VIVIENDAS PARTICULARES | | |
|---|---|---|---|---|---|---|---|---|---|
| | | | | Total | Hombre | Mujer | Total | Ocupadas 1/ | Desocu-padas |
| 0002 | PATARA | Suni | 3 544 | 208 | 100 | 108 | 71 | 61 | 10 |
| 0003 | REGRISH | Suni | 3 509 | 4 | 1 | 3 | 6 | 6 | - |
| 0004 | CARDON | Suni | 3 538 | - | - | - | 3 | 3 | - |
| 0005 | PUCYUNGA | Quechua | 3 405 | 67 | 28 | 39 | 15 | 15 | - |
| 0006 | COLCABAMBA | Quechua | 3 258 | 202 | 107 | 95 | 49 | 49 | - |
| 0007 | OGUERANRA | Quechua | 3 424 | 48 | 26 | 22 | 13 | 13 | - |
| 0008 | PARCO | Quechua | 3 136 | 381 | 184 | 197 | 151 | 145 | 6 |
| 0009 | TURUNA | Quechua | 2 999 | 75 | 33 | 42 | 39 | 39 | - |
| 0010 | PACHACHIN | Quechua | 2 972 | 2 | 2 | - | 10 | 10 | - |
| 0011 | CHOGO CHICO | Quechua | 3 448 | 12 | 4 | 8 | 8 | 7 | 1 |
| 0012 | PUCAHIRCA | Quechua | 3 281 | 64 | 31 | 33 | 29 | 29 | - |
| 0014 | CHOGO GRANDE | Suni | 3 624 | 43 | 22 | 21 | 22 | 20 | 2 |
| 0016 | HUAYHUAGSHO | Quechua | 2 966 | - | - | - | 2 | - | 2 |
| 0017 | LA MERCED | Quechua | 2 794 | 2 | 1 | 1 | 4 | 4 | - |
| 0018 | PIAC | Quechua | 3 262 | 2 | 1 | 1 | 2 | 2 | - |
| 0019 | YAYNO | Suni | 3 562 | - | - | - | 4 | 4 | - |
| 0020 | RANCA | Quechua | 3 191 | 54 | 25 | 29 | 43 | 40 | 3 |
| 0021 | SISCO | Quechua | 3 291 | 122 | 64 | 58 | 63 | 62 | 1 |
| 0022 | PARATAY | Quechua | 3 078 | 44 | 24 | 20 | 15 | 15 | - |
| 0023 | COCHABAMBA | Quechua | 3 466 | 173 | 81 | 92 | 74 | 72 | 2 |
| 0024 | CHINCHIL | Quechua | 3 266 | - | - | - | 1 | 1 | - |
| 0025 | CERRO BLANCO(SISCO) | Quechua | 3 294 | 19 | 6 | 13 | 9 | 8 | 1 |
| 0026 | JATUN PAMPA | Suni | 3 737 | 6 | 3 | 3 | 3 | 3 | - |
| 0027 | SHIQUISH | Suni | 3 920 | - | - | - | 2 | 2 | - |
| 0028 | ATASHIN | Quechua | 3 051 | 6 | 4 | 2 | 4 | 4 | - |
| 0029 | CHANCASA | Quechua | 3 425 | 120 | 61 | 59 | 51 | 47 | 4 |
| 0030 | PACCHA | Quechua | 3 301 | 1 | - | 1 | 6 | 6 | - |
| 0031 | HUACHIGMA | Quechua | 3 419 | - | - | - | 1 | - | 1 |
| 0032 | OCROS | Quechua | 3 494 | 24 | 13 | 11 | 17 | 14 | 3 |
| 0033 | OCCHAPAMPA | Quechua | 3 184 | 28 | 12 | 16 | 7 | 7 | - |
| 0034 | COCOBAMBA | Suni | 3 762 | - | - | - | 7 | 7 | - |
| 0035 | GANTU | Quechua | 3 167 | 24 | 9 | 15 | 12 | 11 | 1 |
| 0036 | PAPA JIRCA | Quechua | 3 362 | - | - | - | 1 | 1 | - |
| 0037 | CHILCABAMBA | Quechua | 3 131 | - | - | - | 2 | 2 | - |
| 0038 | CHUNA CHICO | Quechua | 3 000 | 9 | 6 | 3 | 5 | 5 | - |
| 0039 | GUERU | Suni | 3 585 | - | - | - | 3 | 3 | - |
| **021305** | **DISTRITO LLAMA** | | | **1 020** | **525** | **495** | **539** | **449** | **90** |
| 0001 | LLAMA | Quechua | 2 839 | 148 | 91 | 57 | 62 | 51 | 11 |
| 0002 | GANTOBAMBA | Quechua | 3 409 | 8 | 3 | 5 | 6 | 5 | 1 |
| 0003 | TARMA | Quechua | 3 222 | 46 | 21 | 25 | 23 | 20 | 3 |
| 0004 | PALTASH | Quechua | 3 184 | 3 | 2 | 1 | 4 | 3 | 1 |
| 0005 | GASGA | Quechua | 3 151 | 74 | 39 | 35 | 47 | 44 | 3 |
| 0006 | PAMPAMARCA | Quechua | 3 101 | 124 | 64 | 60 | 52 | 48 | 4 |
| 0007 | TINGO | Quechua | 3 056 | 10 | 4 | 6 | 11 | 9 | 2 |
| 0008 | APANA | Quechua | 2 993 | 15 | 10 | 5 | 5 | 4 | 1 |
| 0009 | LLIUYAJ | Quechua | 3 211 | 128 | 72 | 56 | 74 | 60 | 14 |
| 0010 | SHIULLA | Quechua | 3 217 | 27 | 13 | 14 | 28 | 17 | 11 |
| 0011 | MELENDRES | Quechua | 2 928 | 55 | 30 | 25 | 26 | 26 | - |
| 0012 | MARAY | Quechua | 3 111 | 15 | 6 | 9 | 6 | 5 | 1 |
| 0013 | DURAZNO | Quechua | 2 891 | - | - | - | 2 | 1 | 1 |
| 0014 | PITEJ | Quechua | 2 951 | 154 | 69 | 85 | 67 | 60 | 7 |
| 0015 | GATZAY | Quechua | 2 951 | 10 | 5 | 5 | 6 | 4 | 2 |
| 0016 | HUANTZI | Quechua | 2 759 | 36 | 22 | 14 | 15 | 10 | 5 |
| 0017 | CARHUAJ | Quechua | 2 712 | 21 | 9 | 12 | 25 | 16 | 9 |
| 0018 | SHACTAYUCRO (SHAJTAYUCRO) | Quechua | 3 088 | 31 | 16 | 15 | 10 | 10 | - |
| 0019 | CAYHUARAGRA | Quechua | 3 009 | 5 | 3 | 2 | 7 | 2 | 5 |
| 0020 | TZILLCABAMBA | Quechua | 2 586 | 9 | 6 | 3 | 4 | 4 | - |
| 0021 | CAVIÑA | Quechua | 2 834 | 83 | 32 | 51 | 38 | 35 | 3 |
| 0022 | TINYASH | Quechua | 2 678 | 18 | 8 | 10 | 21 | 15 | 6 |

| CÓDIGO | CENTROS POBLADOS | REGIÓN NATURAL (según piso altitudinal) | ALTITUD (m s.n.m.) | POBLACIÓN CENSADA | | | VIVIENDAS PARTICULARES | | |
|---|---|---|---|---|---|---|---|---|---|
| | | | | Total | Hombre | Mujer | Total | Ocupadas 1/ | Desocupadas |
| **021306** | **DISTRITO LLUMPA** | | | **5 629** | **2 683** | **2 946** | **2 180** | **2 011** | **169** |
| 0001 | LLUMPA | Quechua | 2 900 | 345 | 165 | 180 | 151 | 143 | 8 |
| 0002 | CASHAMONTE | Quechua | 3 129 | 12 | 9 | 3 | 5 | 5 | - |
| 0003 | PUYLLO | Quechua | 3 077 | 67 | 31 | 36 | 39 | 39 | - |
| 0004 | CHALHUA | Quechua | 3 368 | 17 | 9 | 8 | 7 | 7 | - |
| 0005 | UCHCUPUQUIO | Quechua | 3 380 | 5 | 3 | 2 | 5 | 2 | 3 |
| 0006 | PARA | Quechua | 3 472 | 33 | 14 | 19 | 18 | 18 | - |
| 0007 | PIRCAY | Quechua | 3 230 | 150 | 64 | 86 | 71 | 68 | 3 |
| 0008 | MISHIPAMPA | Quechua | 3 178 | - | - | - | 1 | - | 1 |
| 0009 | MACHGO | Quechua | 2 968 | 65 | 29 | 36 | 32 | 32 | - |
| 0010 | ALONSO | Quechua | 2 934 | 9 | 2 | 7 | 4 | 3 | 1 |
| 0011 | PUMPU | Quechua | 3 218 | 171 | 83 | 88 | 47 | 46 | 1 |
| 0012 | SAUCIPUQUIO | Quechua | 3 011 | - | - | - | 2 | 2 | - |
| 0013 | TARAPAMPA | Quechua | 2 986 | 2 | 1 | 1 | 1 | 1 | - |
| 0014 | CALQUIBAMBA | Quechua | 3 084 | 60 | 30 | 30 | 29 | 26 | 3 |
| 0015 | TZIMPA | Quechua | 2 887 | 6 | 3 | 3 | 6 | 3 | 3 |
| 0016 | QUITABAMBA | Quechua | 2 870 | 39 | 19 | 20 | 13 | 13 | - |
| 0017 | USHNO | Quechua | 2 994 | 123 | 60 | 63 | 51 | 49 | 2 |
| 0018 | CHIMPAPAMPA | Quechua | 2 950 | 9 | 5 | 4 | 5 | 4 | 1 |
| 0019 | ESTRELLA | Quechua | 2 781 | 12 | 5 | 7 | 12 | 8 | 4 |
| 0020 | QUISHUAR | Suni | 3 689 | 1 | 1 | - | 5 | 4 | 1 |
| 0021 | HUAYANAY | Suni | 3 778 | 3 | 1 | 2 | 2 | 2 | - |
| 0022 | LUCMABAMBA | Quechua | 2 957 | 4 | 2 | 2 | 7 | 2 | 5 |
| 0023 | SALAPAMPA | Quechua | 3 154 | 160 | 78 | 82 | 73 | 68 | 5 |
| 0024 | MACHAGUAYO | Quechua | 3 190 | 102 | 47 | 55 | 26 | 24 | 2 |
| 0025 | SHEIRIHIRCA | Quechua | 3 470 | 75 | 29 | 46 | 19 | 19 | - |
| 0026 | AMAPAMPA | Quechua | 3 484 | 208 | 96 | 112 | 60 | 56 | 4 |
| 0027 | SHOCA | Quechua | 3 141 | 264 | 117 | 147 | 113 | 92 | 21 |
| 0028 | CULLUNA | Quechua | 3 214 | 25 | 13 | 12 | 10 | 10 | - |
| 0029 | PURUA | Quechua | 3 285 | 81 | 39 | 42 | 25 | 24 | 1 |
| 0030 | INQUISICION | Quechua | 3 090 | 2 | 1 | 1 | 2 | 2 | - |
| 0031 | CHUCLLUSH | Quechua | 2 964 | 216 | 95 | 121 | 82 | 79 | 3 |
| 0032 | LLACMA | Quechua | 2 491 | 11 | 5 | 6 | 3 | 3 | - |
| 0033 | LUCMAPAMPA (CARAMATI) | Quechua | 3 087 | 20 | 9 | 11 | 6 | 6 | - |
| 0034 | GAJANGA | Quechua | 2 951 | 131 | 62 | 69 | 43 | 40 | 3 |
| 0035 | CRUZPAMPA | Quechua | 3 340 | 232 | 110 | 122 | 78 | 77 | 1 |
| 0036 | LLUICHOCOLPAN | Quechua | 3 450 | 460 | 217 | 243 | 153 | 142 | 11 |
| 0037 | ACHCAY | Quechua | 3 388 | 197 | 95 | 102 | 63 | 63 | - |
| 0038 | CHACAPATA | Quechua | 3 179 | 13 | 7 | 6 | 7 | 7 | - |
| 0039 | VERDUN (COCHAPAMPA) | Quechua | 3 285 | 18 | 8 | 10 | 13 | 11 | 2 |
| 0040 | PARUSH | Quechua | 3 086 | 62 | 27 | 35 | 30 | 28 | 2 |
| 0041 | YURMA | Quechua | 3 053 | 257 | 141 | 116 | 119 | 110 | 9 |
| 0042 | QUITARACZA | Quechua | 3 255 | 93 | 43 | 50 | 29 | 29 | - |
| 0043 | DISPENSA | Quechua | 3 305 | 126 | 62 | 64 | 37 | 37 | - |
| 0045 | CHINGUIL | Suni | 3 555 | 247 | 131 | 116 | 91 | 84 | 7 |
| 0046 | TINGO | Quechua | 3 352 | 15 | 10 | 5 | 3 | 3 | - |
| 0047 | HUARIPAMPA | Quechua | 3 476 | 202 | 98 | 104 | 74 | 70 | 4 |
| 0048 | TAYABAMBA | Quechua | 3 393 | 2 | 1 | 1 | 4 | 3 | 1 |
| 0049 | UCHUPAMPA (CONVENTO) | Quechua | 2 743 | 34 | 15 | 19 | 28 | 28 | - |
| 0050 | AIHUINYA | Suni | 3 552 | 51 | 26 | 25 | 17 | 17 | - |
| 0051 | ACSHO | Quechua | 3 475 | 20 | 8 | 12 | 8 | 8 | - |
| 0052 | RIRPAJ | Quechua | 3 409 | 35 | 13 | 22 | 12 | 12 | - |
| 0053 | CUSHURO | Suni | 3 621 | 100 | 57 | 43 | 32 | 31 | 1 |
| 0054 | MANZANA PAMPA | Quechua | 3 124 | 21 | 12 | 9 | 7 | 7 | - |
| 0055 | HUAYLLA | Quechua | 3 374 | 163 | 81 | 82 | 49 | 42 | 7 |
| 0056 | HUANCA | Quechua | 3 199 | 56 | 29 | 27 | 17 | 17 | - |
| 0057 | GANTU | Quechua | 3 288 | 22 | 10 | 12 | 6 | 6 | - |
| 0058 | INGENIO | Quechua | 3 197 | 143 | 71 | 72 | 58 | 41 | 17 |
| 0059 | PUYOPAMPA | Quechua | 3 220 | 33 | 15 | 18 | 16 | 14 | 2 |
| 0060 | PURHUAJIRCA | Quechua | 3 327 | 47 | 25 | 22 | 14 | 14 | - |

| CÓDIGO | CENTROS POBLADOS | REGIÓN NATURAL (según piso altitudinal) | ALTITUD (m s.n.m.) | POBLACIÓN CENSADA | | | VIVIENDAS PARTICULARES | | |
|---|---|---|---|---|---|---|---|---|---|
| | | | | Total | Hombre | Mujer | Total | Ocupadas 1/ | Desocu-padas |
| 0061 | POMABAMBA | Quechua | 2 978 | 14 | 5 | 9 | 12 | 8 | 4 |
| 0062 | SENGAYAN | Quechua | 3 065 | 51 | 26 | 25 | 17 | 12 | 5 |
| 0063 | ANCUYA | Quechua | 2 939 | 29 | 12 | 17 | 14 | 12 | 2 |
| 0064 | RAMRASH | Quechua | 2 945 | - | - | - | 2 | 2 | - |
| 0065 | SHICUPUQUIO | Quechua | 3 121 | 3 | 2 | 1 | 10 | 10 | - |
| 0066 | TICAPAMPA | Quechua | 3 173 | 54 | 24 | 30 | 25 | 17 | 8 |
| 0067 | YACURAQUI | Quechua | 3 305 | 17 | 5 | 12 | 9 | 9 | - |
| 0068 | HUARIHIRCA | Quechua | 3 004 | 2 | 1 | 1 | 2 | 2 | - |
| 0069 | ROCAPAMPA | Quechua | 2 910 | 13 | 5 | 8 | 4 | 4 | - |
| 0070 | COCHABAMBA | Quechua | 3 410 | 70 | 35 | 35 | 31 | 30 | 1 |
| 0071 | TUTURA | Suni | 3 591 | 15 | 5 | 10 | 4 | 3 | 1 |
| 0072 | JATUNCHACRA | Suni | 3 563 | 111 | 50 | 61 | 40 | 37 | 3 |
| 0073 | GUENHUAPUCRO | Suni | 3 557 | 65 | 25 | 40 | 19 | 19 | - |
| 0074 | TOMAPAMPA | Suni | 3 530 | 45 | 22 | 23 | 17 | 17 | - |
| 0075 | POTACA | Quechua | 3 455 | 6 | 3 | 3 | 9 | 3 | 6 |
| 0076 | PACUPAMPA | Quechua | 3 286 | 57 | 24 | 33 | 25 | 25 | - |
| **021307** | **DISTRITO LUCMA** | | | **2 732** | **1 284** | **1 448** | **1 479** | **1 368** | **111** |
| 0001 | LUCMA | Quechua | 3 096 | 125 | 66 | 59 | 104 | 99 | 5 |
| 0002 | HUANCA | Quechua | 2 642 | - | - | - | 5 | 5 | - |
| 0003 | UCHCU COLPA | Quechua | 3 173 | 4 | 3 | 1 | 9 | 9 | - |
| 0004 | POCHGOJ | Quechua | 3 494 | 136 | 67 | 69 | 45 | 42 | 3 |
| 0005 | CARHUACASHA | Suni | 3 638 | 141 | 64 | 77 | 50 | 49 | 1 |
| 0006 | SECCHA | Quechua | 3 423 | 304 | 144 | 160 | 110 | 109 | 1 |
| 0007 | TAYA | Quechua | 3 258 | 64 | 28 | 36 | 41 | 35 | 6 |
| 0008 | GARAMATE | Quechua | 3 075 | 1 | - | 1 | 2 | 1 | 1 |
| 0009 | ROSAS PAMPA | Quechua | 2 948 | 10 | 5 | 5 | 6 | 5 | 1 |
| 0010 | MASQUIPUCRO | Quechua | 3 182 | 15 | 10 | 5 | 3 | 3 | - |
| 0011 | CABANA | Quechua | 2 988 | - | - | - | 8 | 6 | 2 |
| 0012 | MARIA CUCHU | Quechua | 2 989 | 12 | 6 | 6 | 4 | 4 | - |
| 0013 | BATAN | Suni | 3 596 | 11 | 7 | 4 | 9 | 9 | - |
| 0014 | OJSHASH | Suni | 3 608 | 167 | 85 | 82 | 54 | 48 | 6 |
| 0015 | TRANCA | Suni | 3 638 | 16 | 10 | 6 | 8 | 8 | - |
| 0016 | JATO | Suni | 3 739 | 51 | 25 | 26 | 11 | 11 | - |
| 0017 | CHIPCHIC | Quechua | 2 976 | 44 | 17 | 27 | 20 | 15 | 5 |
| 0018 | SAUCEPAMPA | Quechua | 2 970 | 106 | 50 | 56 | 69 | 58 | 11 |
| 0019 | MACHAJ | Quechua | 2 997 | 4 | 2 | 2 | 2 | 2 | - |
| 0020 | MASQUI | Quechua | 3 101 | 133 | 60 | 73 | 83 | 82 | 1 |
| 0021 | OLIVO | Quechua | 3 051 | 88 | 33 | 55 | 52 | 46 | 6 |
| 0022 | TARA | Quechua | 3 115 | 106 | 52 | 54 | 59 | 59 | - |
| 0023 | LUCMAPAMPA | Quechua | 2 992 | - | - | - | 1 | 1 | - |
| 0024 | QUISHUAR | Suni | 3 748 | 15 | 8 | 7 | 7 | 7 | - |
| 0025 | TASHTA | Suni | 3 797 | 16 | 6 | 10 | 10 | 10 | - |
| 0026 | LLULLAYACU | Suni | 3 932 | 24 | 12 | 12 | 8 | 8 | - |
| 0027 | CHOGO | Suni | 3 788 | 8 | 5 | 3 | 8 | 8 | - |
| 0028 | YANASH | Quechua | 3 208 | 207 | 99 | 108 | 108 | 100 | 8 |
| 0029 | CHARAC | Quechua | 3 055 | 241 | 103 | 138 | 119 | 100 | 19 |
| 0030 | MASQUIPARIA | Quechua | 3 217 | 24 | 11 | 13 | 28 | 25 | 3 |
| 0031 | SHIRAPUQUIO | Quechua | 3 389 | 55 | 22 | 33 | 29 | 28 | 1 |
| 0032 | CHAQUI QUISHUAR | Suni | 3 878 | 2 | 1 | 1 | 8 | 7 | 1 |
| 0033 | RAJRAJ | Suni | 3 577 | 11 | 6 | 5 | 6 | 6 | - |
| 0034 | SHINHUA | Quechua | 3 476 | 78 | 36 | 42 | 30 | 28 | 2 |
| 0035 | UTUTUPAMPA | Suni | 3 597 | 65 | 29 | 36 | 17 | 17 | - |
| 0036 | CAPILLANIA | Quechua | 3 125 | 134 | 64 | 70 | 61 | 54 | 7 |
| 0037 | HUARIPAMPA | Quechua | 3 092 | 47 | 24 | 23 | 29 | 26 | 3 |
| 0038 | PUYTUC | Suni | 3 671 | - | - | - | 7 | 7 | - |
| 0039 | CRUZ RAGRA | Quechua | 3 489 | 6 | 2 | 4 | 2 | 2 | - |
| 0040 | PUCA COCHA | Suni | 3 670 | 5 | 4 | 1 | 11 | 10 | 1 |
| 0041 | TURUNA | Suni | 3 608 | - | - | - | 4 | 3 | 1 |
| 0042 | RAYAN | Quechua | 3 363 | 30 | 13 | 17 | 15 | 14 | 1 |

| CÓDIGO | CENTROS POBLADOS | REGIÓN NATURAL (según piso altitudinal) | ALTITUD (m s.n.m.) | POBLACIÓN CENSADA | | | VIVIENDAS PARTICULARES | | |
|---|---|---|---|---|---|---|---|---|---|
| | | | | Total | Hombre | Mujer | Total | Ocupadas 1/ | Desocu-padas |
| 0045 | BOLICHE | Quechua | 2 501 | - | - | - | 4 | 4 | - |
| 0046 | MASQUICHOGO | Suni | 3 610 | - | - | - | 13 | 12 | 1 |
| 0047 | OJSHAS | Suni | 3 667 | - | - | - | 50 | 43 | 7 |
| 0048 | TAULLI | Suni | 3 791 | - | - | - | 8 | 8 | - |
| 0049 | CHAGAS | Suni | 3 631 | 199 | 92 | 107 | 105 | 98 | 7 |
| 0050 | MESA PATAC | Suni | 3 687 | 27 | 13 | 14 | 17 | 17 | - |
| 0051 | PATZAMARAY | Quechua | 3 181 | - | - | - | 20 | 20 | - |
| **021308** | **DISTRITO MUSGA** | | | **977** | **474** | **503** | **560** | **481** | **79** |
| 0001 | MUSGA | Quechua | 3 001 | 325 | 163 | 162 | 107 | 96 | 11 |
| 0002 | AMAICOG (AMAUICOJ) | Quechua | 3 075 | - | - | - | 2 | 2 | - |
| 0003 | RAHUAY | Quechua | 3 224 | 3 | 2 | 1 | 2 | 2 | - |
| 0004 | LLUMAY | Quechua | 3 308 | 7 | 3 | 4 | 8 | 7 | 1 |
| 0005 | MATARA | Quechua | 3 198 | 12 | 5 | 7 | 5 | 4 | 1 |
| 0006 | AGO CRUZ | Quechua | 3 342 | 16 | 10 | 6 | 5 | 5 | - |
| 0007 | HUARACAYOG (HUARACAYOJ) | Quechua | 3 389 | 8 | 4 | 4 | 1 | 1 | - |
| 0009 | TORREPAMPA | Quechua | 3 246 | 37 | 16 | 21 | 21 | 16 | 5 |
| 0011 | TOMA | Quechua | 3 181 | 12 | 6 | 6 | 10 | 9 | 1 |
| 0012 | SHUYAC | Quechua | 2 802 | 67 | 31 | 36 | 29 | 29 | - |
| 0013 | JAUJA | Quechua | 3 161 | 18 | 9 | 9 | 9 | 9 | - |
| 0014 | VISCACHA | Quechua | 2 851 | 89 | 41 | 48 | 68 | 53 | 15 |
| 0015 | PERROLCANCHA | Quechua | 3 127 | 23 | 10 | 13 | 9 | 9 | - |
| 0016 | CANRASH | Quechua | 3 256 | 115 | 61 | 54 | 83 | 68 | 15 |
| 0017 | SINSO | Quechua | 3 097 | 10 | 4 | 6 | 9 | 8 | 1 |
| 0018 | CAUCHOS | Quechua | 2 738 | 53 | 24 | 29 | 47 | 34 | 13 |
| 0019 | CACHIPAMPA | Quechua | 2 887 | - | - | - | 2 | 1 | 1 |
| 0020 | COCHAPAMPA | Quechua | 3 164 | 9 | 4 | 5 | 10 | 9 | 1 |
| 0022 | AREQUIPA | Quechua | 3 141 | 7 | 2 | 5 | 8 | 6 | 2 |
| 0023 | SANTA LUCIA | Quechua | 3 070 | 15 | 7 | 8 | 6 | 5 | 1 |
| 0024 | PACHAPAQUI | Quechua | 2 629 | 4 | 2 | 2 | 7 | 6 | 1 |
| 0025 | HUAYOBAMBA | Quechua | 2 738 | 31 | 11 | 20 | 18 | 17 | 1 |
| 0026 | BUENA VISTA | Quechua | 2 863 | - | - | - | 2 | 2 | - |
| 0027 | PASCA | Quechua | 2 805 | 48 | 25 | 23 | 27 | 25 | 2 |
| 0028 | HUACTAHURAN (HUAJTAHURAN) | Quechua | 2 662 | 3 | - | 3 | 3 | 3 | - |
| 0029 | JIRCAHURAN | Quechua | 2 990 | 51 | 27 | 24 | 36 | 29 | 7 |
| 0030 | PACOSHBAMBA (PACOSBANBA) | Quechua | 2 566 | 5 | 2 | 3 | 4 | 4 | - |
| 0031 | TARAPAMPA | Quechua | 2 629 | - | - | - | 6 | 6 | - |
| 0032 | TAPIAL | Quechua | 3 036 | 2 | 1 | 1 | 3 | 3 | - |
| 0033 | TRANCA | Quechua | 3 090 | 6 | 4 | 2 | 10 | 10 | - |
| 0034 | POZO PAMPA | Quechua | 3 105 | - | - | - | 2 | 2 | - |
| 0035 | PUKAWAJI | Quechua | 2 786 | 1 | - | 1 | 1 | 1 | - |
| **0214** | **PROVINCIA OCROS** | | | **7 039** | **3 678** | **3 361** | **4 924** | **4 560** | **364** |
| **021401** | **DISTRITO OCROS** | | | **1 203** | **616** | **587** | **814** | **727** | **87** |
| 0001 | OCROS | Quechua | 3 238 | 827 | 418 | 409 | 490 | 449 | 41 |
| 0002 | ACOPALLAC | Quechua | 3 469 | - | - | - | 4 | 2 | 2 |
| 0003 | MARCOPATA | Suni | 3 619 | 7 | 2 | 5 | 18 | 18 | - |
| 0004 | ONCOY | Quechua | 3 465 | 6 | 4 | 2 | 8 | 8 | - |
| 0005 | SACAPAMPA | Quechua | 3 447 | 10 | 6 | 4 | 7 | 7 | - |
| 0006 | JANQUI | Quechua | 3 375 | 9 | 3 | 6 | 4 | 4 | - |
| 0007 | RACRAC | Quechua | 3 307 | 8 | 5 | 3 | 8 | 6 | 2 |
| 0008 | BELLAVISTA | Quechua | 3 477 | 154 | 83 | 71 | 80 | 58 | 22 |
| 0009 | MANUEL GONZALES PRADA | Quechua | 3 270 | 50 | 29 | 21 | 46 | 40 | 6 |
| 0010 | LLIPLLIPA | Quechua | 2 887 | - | - | - | 1 | 1 | - |
| 0011 | MEMBRILLO | Quechua | 2 740 | 4 | 1 | 3 | 1 | 1 | - |
| 0012 | NUEVA FLORIDA | Quechua | 2 675 | 34 | 16 | 18 | 15 | 15 | - |
| 0013 | LACCHAS | Quechua | 2 456 | 2 | 1 | 1 | 3 | 2 | 1 |
| 0014 | PUENTE DOS OJOS | Quechua | 2 491 | - | - | - | 2 | - | 2 |

| CÓDIGO | CENTROS POBLADOS | REGIÓN NATURAL (según piso altitudinal) | ALTITUD (m s.n.m.) | POBLACIÓN CENSADA | | | VIVIENDAS PARTICULARES | | |
|---|---|---|---|---|---|---|---|---|---|
| | | | | Total | Hombre | Mujer | Total | Ocupadas 1/ | Desocu-padas |
| 0015 | TARARRURY | Quechua | 2 688 | - | - | - | 1 | - | 1 |
| 0016 | RINCONADA | Yunga marítima | 1 693 | 23 | 8 | 15 | 14 | 14 | - |
| 0017 | HUARANGAL | Yunga marítima | 1 547 | 4 | 2 | 2 | 2 | 2 | - |
| 0018 | SOLEDAD | Yunga marítima | 1 555 | - | - | - | 1 | 1 | - |
| 0019 | YERBABUENA | Yunga marítima | 1 460 | 7 | 3 | 4 | 8 | 8 | - |
| 0020 | MATACABALLO | Quechua | 3 414 | 1 | 1 | - | 4 | 4 | - |
| 0021 | CHINCHIWA | Suni | 3 736 | 21 | 9 | 12 | 15 | 15 | - |
| 0022 | QUISUARVADO | Suni | 3 586 | - | - | - | 3 | 3 | - |
| 0023 | COCHCOPAMPA | Puna | 4 026 | 1 | 1 | - | 11 | 9 | 2 |
| 0024 | LA CRUZ | Yunga marítima | 1 503 | 2 | 1 | 1 | 1 | 1 | - |
| 0025 | HUALLAC | Suni | 3 822 | - | - | - | 3 | 3 | - |
| 0026 | CHONTA | Puna | 4 200 | 3 | 2 | 1 | 3 | 3 | - |
| 0028 | HUANCAPAMPA | Suni | 3 723 | - | - | - | 2 | 2 | - |
| 0029 | CAMAQUICHQUI | Suni | 3 669 | - | - | - | 5 | 4 | 1 |
| 0030 | MUTQUI | Suni | 3 667 | 11 | 8 | 3 | 5 | 5 | - |
| 0031 | RANCAYAN | Suni | 3 613 | 2 | 1 | 1 | 1 | 1 | - |
| 0032 | MACHEPAMPA | Suni | 3 512 | - | - | - | 1 | 1 | - |
| 0033 | TACRA | Puna | 4 333 | 4 | 3 | 1 | 6 | 6 | - |
| 0034 | CHANCUR | Quechua | 3 482 | - | - | - | 3 | 3 | - |
| 0036 | CEBADA PAMPA | Quechua | 3 496 | - | - | - | 1 | 1 | - |
| 0037 | CHINCHIS | Quechua | 3 322 | - | - | - | 2 | 2 | - |
| 0038 | YANAMECO | Quechua | 3 307 | - | - | - | 3 | 3 | - |
| 0042 | PAMPA | Quechua | 3 137 | - | - | - | 3 | 3 | - |
| 0043 | HUAÑACUSH | Quechua | 3 246 | - | - | - | 1 | 1 | - |
| 0044 | TINGO | Suni | 3 753 | - | - | - | 3 | 3 | - |
| 0046 | SAN JUAN | Yunga marítima | 2 137 | - | - | - | 1 | 1 | - |
| 0047 | TABAQUILLO | Suni | 3 588 | 1 | 1 | - | 3 | 3 | - |
| 0048 | ASHANCO ALTO | Quechua | 3 417 | - | - | - | 1 | - | 1 |
| 0049 | ASHANCO BAJO | Quechua | 3 358 | - | - | - | 1 | - | 1 |
| 0050 | CANUA | Quechua | 2 465 | 5 | 3 | 2 | 2 | 1 | 1 |
| 0051 | POCRIPA | Quechua | 3 166 | - | - | - | 1 | - | 1 |
| 0052 | COSMOS | Quechua | 2 661 | 2 | 1 | 1 | 1 | 1 | - |
| 0054 | WIKSU | Quechua | 2 474 | - | - | - | 2 | - | 2 |
| 0059 | TAMBO BALANZA | Puna | 4 279 | - | - | - | 1 | 1 | - |
| 0063 | MIRAFLORES | Quechua | 3 250 | - | - | - | 2 | 1 | 1 |
| 0064 | COTOCORRAL | Suni | 3 622 | - | - | - | 2 | 2 | - |
| 0065 | MOLINO | Quechua | 2 990 | 3 | 2 | 1 | 2 | 2 | - |
| 0066 | CASHACOTO | Suni | 3 575 | 2 | 2 | - | 6 | 6 | - |
| **021402** | **DISTRITO ACAS** | | | **656** | **330** | **326** | **341** | **328** | **13** |
| 0001 | ACAS | Suni | 3 712 | 340 | 178 | 162 | 172 | 169 | 3 |
| 0002 | CUCHILLAS | Yunga marítima | 1 127 | 8 | 4 | 4 | 8 | 8 | - |
| 0003 | MICHCAY | Yunga marítima | 1 026 | - | - | - | 3 | 2 | 1 |
| 0004 | ARHUAR | Yunga marítima | 983 | - | - | - | 4 | 4 | - |
| 0005 | BUENOS AIRES | Yunga marítima | 878 | - | - | - | 1 | 1 | - |
| 0006 | VILCAPAMPA | Yunga marítima | 815 | 16 | 9 | 7 | 10 | 8 | 2 |
| 0007 | LLAMACHUPAN | Yunga marítima | 720 | 257 | 121 | 136 | 100 | 95 | 5 |
| 0013 | COTOPIRRORO | Puna | 4 097 | - | - | - | 2 | 2 | - |
| 0015 | AYAMARCAN ALTO | Suni | 3 856 | - | - | - | 1 | 1 | - |
| 0016 | AYAMARCAN | Suni | 3 736 | - | - | - | 2 | 2 | - |
| 0017 | HUACACOCHA | Suni | 3 756 | 1 | 1 | - | 1 | 1 | - |
| 0018 | CHINCHIJURAN | Quechua | 3 381 | 5 | 3 | 2 | 2 | 2 | - |
| 0019 | WALLUAR | Quechua | 3 406 | - | - | - | 1 | 1 | - |
| 0022 | OCOPAMPA | Quechua | 3 281 | - | - | - | 2 | 2 | - |
| 0023 | LIRIO PAMPA | Quechua | 3 217 | - | - | - | 1 | 1 | - |
| 0024 | COLLCOPAMPA | Quechua | 3 175 | - | - | - | 4 | 4 | - |
| 0027 | WAYLLAMPA | Quechua | 3 179 | - | - | - | 2 | 1 | 1 |
| 0028 | LLANCO | Quechua | 2 755 | - | - | - | 1 | 1 | - |
| 0029 | WICHKA | Quechua | 2 772 | - | - | - | 1 | 1 | - |
| 0030 | UJUN | Quechua | 2 539 | - | - | - | 1 | 1 | - |

| CÓDIGO | CENTROS POBLADOS | REGIÓN NATURAL (según piso altitudinal) | ALTITUD (m s.n.m.) | POBLACIÓN CENSADA | | | VIVIENDAS PARTICULARES | | |
|---|---|---|---|---|---|---|---|---|---|
| | | | | Total | Hombre | Mujer | Total | Ocupadas 1/ | Desocu-padas |
| 0031 | TAUYAJ | Yunga marítima | 1 236 | - | - | - | 1 | - | 1 |
| 0032 | CUMPIN | Yunga marítima | 1 153 | - | - | - | 2 | 2 | - |
| 0033 | LLAMACHUPAN ANTIGUO | Yunga marítima | 734 | 28 | 13 | 15 | 12 | 12 | - |
| 0039 | CAURAJIN | Suni | 3 751 | - | - | - | 2 | 2 | - |
| 0040 | HUACCHIQUISUAR | Quechua | 3 312 | - | - | - | 1 | 1 | - |
| 0041 | ANTACOCHA | Quechua | 3 104 | 1 | 1 | - | 2 | 2 | - |
| 0042 | QUILCACHA | Suni | 3 756 | - | - | - | 2 | 2 | - |
| **021403** | **DISTRITO CAJAMARQUILLA** | | | **300** | **145** | **155** | **174** | **163** | **11** |
| 0001 | CAJAMARQUILLA | Suni | 3 545 | 292 | 140 | 152 | 158 | 147 | 11 |
| 0002 | PUTACA (CUARTEL CORRAL) | Puna | 4 540 | 5 | 4 | 1 | 4 | 4 | - |
| 0003 | RASACANCHA CORRALES | Puna | 4 582 | - | - | - | 2 | 2 | - |
| 0005 | PURGA | Puna | 4 570 | - | - | - | 2 | 2 | - |
| 0006 | COCHAPATE | Quechua | 2 860 | 1 | - | 1 | 5 | 5 | - |
| 0007 | NEMBRILLO | Quechua | 2 812 | - | - | - | 1 | 1 | - |
| 0009 | RIO TACA | Puna | 4 641 | 2 | 1 | 1 | 2 | 2 | - |
| **021404** | **DISTRITO CARHUAPAMPA** | | | **472** | **249** | **223** | **415** | **388** | **27** |
| 0001 | ACO | Yunga marítima | 2 250 | 268 | 139 | 129 | 148 | 141 | 7 |
| 0002 | PIMACHE | Quechua | 2 423 | 168 | 90 | 78 | 177 | 177 | - |
| 0003 | JARI | Quechua | 2 303 | - | - | - | 2 | 1 | 1 |
| 0004 | MAYUSH | Yunga marítima | 1 103 | 36 | 20 | 16 | 44 | 41 | 3 |
| 0006 | PAMPA CHACRA | Yunga marítima | 2 143 | - | - | - | 6 | 5 | 1 |
| 0007 | CUCHUS | Yunga marítima | 2 183 | - | - | - | 8 | 5 | 3 |
| 0008 | RANRAJIRCA | Yunga marítima | 2 198 | - | - | - | 5 | 4 | 1 |
| 0009 | CALLANCOTO | Yunga marítima | 2 233 | - | - | - | 2 | 1 | 1 |
| 0010 | OCASH | Yunga marítima | 2 288 | - | - | - | 2 | - | 2 |
| 0011 | CRUZ LUCMA | Quechua | 2 326 | - | - | - | 2 | 1 | 1 |
| 0012 | MITCHA | Quechua | 2 371 | - | - | - | 3 | 2 | 1 |
| 0013 | PAKET | Quechua | 2 348 | - | - | - | 2 | 1 | 1 |
| 0014 | CHIMPA | Yunga marítima | 2 202 | - | - | - | 1 | - | 1 |
| 0015 | PARIAK | Quechua | 2 808 | - | - | - | 2 | - | 2 |
| 0016 | LURSA | Quechua | 2 344 | - | - | - | 2 | 2 | - |
| 0017 | AMPUHUAYIN | Yunga marítima | 2 288 | - | - | - | 1 | 1 | - |
| 0018 | INCAPA | Quechua | 2 302 | - | - | - | 3 | 2 | 1 |
| 0019 | MANTA | Yunga marítima | 2 258 | - | - | - | 2 | 1 | 1 |
| 0020 | LLANCHA | Yunga marítima | 2 228 | - | - | - | 1 | 1 | - |
| 0021 | DOS DE MAYO | Yunga marítima | 2 224 | - | - | - | 2 | 2 | - |
| **021405** | **DISTRITO COCHAS** | | | **1 421** | **740** | **681** | **661** | **652** | **9** |
| 0001 | HUANCHAY | Yunga marítima | 1 290 | 49 | 30 | 19 | 25 | 25 | - |
| 0002 | PUEBLO NUEVO - HUANCHAY (CARACHA) | Yunga marítima | 1 336 | 194 | 93 | 101 | 67 | 63 | 4 |
| 0003 | CABRILLAS | Yunga marítima | 1 249 | 7 | 4 | 3 | 2 | 2 | - |
| 0004 | TRES CRUCES | Yunga marítima | 1 050 | 14 | 10 | 4 | 7 | 6 | 1 |
| 0005 | CONGON | Yunga marítima | 964 | 46 | 25 | 21 | 18 | 18 | - |
| 0006 | ERA PAMPA | Yunga marítima | 930 | 3 | 2 | 1 | 2 | 2 | - |
| 0007 | HUAYACOCHA | Yunga marítima | 813 | 20 | 9 | 11 | 6 | 6 | - |
| 0008 | HUAYLIAS GRANDE | Yunga marítima | 723 | 10 | 5 | 5 | 6 | 6 | - |
| 0009 | HUAYLIAS CHICO | Yunga marítima | 672 | 2 | 2 | - | 2 | 2 | - |
| 0010 | SAN TELMO | Yunga marítima | 650 | 3 | - | 3 | 3 | 3 | - |
| 0011 | NUEVA VICTORIA | Yunga marítima | 624 | 2 | 2 | - | 3 | 3 | - |
| 0012 | PIEDRA HUECA | Yunga marítima | 579 | 6 | 3 | 3 | 4 | 4 | - |
| 0013 | LA FLORIDA | Yunga marítima | 605 | 2 | 1 | 1 | 1 | 1 | - |
| 0014 | NARANJAL | Yunga marítima | 606 | - | - | - | 1 | 1 | - |
| 0015 | PAMPA NUEVA | Yunga marítima | 560 | 4 | 4 | - | 5 | 5 | - |
| 0016 | ALPAS | Yunga marítima | 511 | 123 | 62 | 61 | 52 | 52 | - |
| 0017 | LA ISLA | Chala | 479 | 23 | 12 | 11 | 12 | 12 | - |
| 0018 | COCHAS | Chala | 467 | 204 | 102 | 102 | 68 | 67 | 1 |

| CÓDIGO | CENTROS POBLADOS | REGIÓN NATURAL (según piso altitudinal) | ALTITUD (m s.n.m.) | POBLACIÓN CENSADA | | | VIVIENDAS PARTICULARES | | |
|---|---|---|---|---|---|---|---|---|---|
| | | | | Total | Hombre | Mujer | Total | Ocupadas 1/ | Desocupadas |
| 0019 | ESPACHIN | Chala | 468 | 156 | 83 | 73 | 67 | 66 | 1 |
| 0021 | ESPACHIN BAJO | Chala | 386 | 8 | 5 | 3 | 8 | 8 | - |
| 0022 | LAS VIRGENES | Chala | 441 | 111 | 58 | 53 | 47 | 47 | - |
| 0025 | PICHUS BAJO | Yunga marítima | 527 | 26 | 13 | 13 | 19 | 19 | - |
| 0026 | VENADO MUERTO | Chala | 341 | 75 | 43 | 32 | 39 | 39 | - |
| 0027 | SAN ANTONIO | Chala | 480 | 2 | 2 | - | 1 | 1 | - |
| 0029 | CACHIJIRCA | Yunga marítima | 1 163 | - | - | - | 1 | 1 | - |
| 0030 | CABANILLAS | Yunga marítima | 580 | 5 | 2 | 3 | 1 | 1 | - |
| 0032 | CORAZON DE JESUS | Chala | 495 | 2 | 1 | 1 | 1 | 1 | - |
| 0033 | NUEVA ESPERANZA | Chala | 438 | 98 | 50 | 48 | 45 | 45 | - |
| 0034 | YANAPAMPA | Yunga marítima | 779 | 10 | 6 | 4 | 10 | 10 | - |
| 0035 | MICAELA BASTIDAS (VENADO MUERTO) | Chala | 367 | 216 | 111 | 105 | 138 | 136 | 2 |
| **021406** | **DISTRITO CONGAS** | | | **1 219** | **673** | **546** | **884** | **816** | **68** |
| 0001 | CONGAS | Quechua | 3 112 | 642 | 348 | 294 | 329 | 324 | 5 |
| 0002 | QUERO (SHEQUIA) | Quechua | 2 632 | 4 | 4 | - | 6 | 5 | 1 |
| 0003 | ALAJ MACHAY | Suni | 3 922 | - | - | - | 1 | 1 | - |
| 0004 | MARAVILLAS | Quechua | 3 082 | 27 | 12 | 15 | 17 | 14 | 3 |
| 0005 | LUCMAPAMPA | Quechua | 2 457 | 2 | - | 2 | 6 | 6 | - |
| 0008 | YERBA SANTA | Quechua | 3 205 | 1 | 1 | - | 2 | 1 | 1 |
| 0009 | CHACHASCOTO | Quechua | 3 441 | - | - | - | 2 | 2 | - |
| 0010 | HUAMPORMEY | Yunga marítima | 1 885 | 1 | 1 | - | 4 | 4 | - |
| 0011 | LA LIBERTAD DE PARACPAYAN (PARACPAYAN) | Quechua | 3 385 | 41 | 20 | 21 | 19 | 18 | 1 |
| 0012 | PAPACHACRA | Suni | 3 631 | - | - | - | 2 | 2 | - |
| 0013 | CARHUACOTO | Suni | 3 877 | - | - | - | 3 | 3 | - |
| 0014 | TACAMUCHCAY | Suni | 3 748 | - | - | - | 2 | 2 | - |
| 0015 | PACCHACOTO | Quechua | 3 418 | - | - | - | 2 | 2 | - |
| 0016 | HUASHCAPARA | Suni | 3 805 | - | - | - | 2 | 2 | - |
| 0017 | COCHCOPAMPA | Suni | 3 835 | - | - | - | 2 | 2 | - |
| 0018 | ICHIC TINGO (QUISUAR CANCHA) | Suni | 3 934 | 1 | 1 | - | 2 | 2 | - |
| 0019 | MULLACA | Suni | 3 596 | - | - | - | 4 | 4 | - |
| 0020 | COCHA | Quechua | 3 357 | 1 | 1 | - | 3 | 3 | - |
| 0021 | CANTO DE MIRAMAR | Quechua | 3 034 | - | - | - | 2 | 1 | 1 |
| 0022 | MIRAMAR | Quechua | 3 024 | 56 | 27 | 29 | 43 | 34 | 9 |
| 0023 | PUCAHUACRA | Quechua | 3 310 | - | - | - | 1 | 1 | - |
| 0024 | CRUZ PATA | Quechua | 3 298 | 2 | 2 | - | 13 | 12 | 1 |
| 0025 | MIRACHE | Quechua | 2 994 | - | - | - | 1 | 1 | - |
| 0026 | YURACPACHA | Quechua | 2 876 | - | - | - | 1 | - | 1 |
| 0027 | RUCU | Suni | 3 540 | - | - | - | 4 | 3 | 1 |
| 0028 | CANTO DE VISTA ALEGRE | Quechua | 3 166 | - | - | - | 5 | 5 | - |
| 0029 | PARIACHICHI | Yunga marítima | 1 429 | 14 | 9 | 5 | 14 | 13 | 1 |
| 0030 | YANALUCMA | Yunga marítima | 1 954 | 4 | 2 | 2 | 4 | 4 | - |
| 0031 | POCPOCA | Quechua | 2 864 | - | - | - | 2 | 2 | - |
| 0032 | PIRAU | Quechua | 2 624 | 2 | 1 | 1 | 6 | 6 | - |
| 0033 | HUALLILLIN | Quechua | 2 866 | - | - | - | 4 | 4 | - |
| 0035 | JAURAN | Quechua | 2 837 | - | - | - | 6 | 6 | - |
| 0036 | MACNA | Quechua | 3 072 | - | - | - | 1 | 1 | - |
| 0037 | HUSHCULLUHUAYIN | Quechua | 3 156 | 4 | 3 | 1 | 2 | 2 | - |
| 0038 | PALTAC | Quechua | 2 717 | 1 | 1 | - | 3 | 3 | - |
| 0039 | NATAO | Quechua | 2 543 | 10 | 6 | 4 | 10 | 10 | - |
| 0040 | TAYACOTO | Suni | 3 671 | - | - | - | 3 | 2 | 1 |
| 0041 | CALIRURI | Quechua | 2 615 | - | - | - | 3 | 2 | 1 |
| 0042 | PARIAN | Quechua | 2 509 | 11 | 6 | 5 | 15 | 15 | - |
| 0044 | LA UNION | Quechua | 2 426 | 50 | 26 | 24 | 38 | 38 | - |
| 0045 | COCHAPAMPA | Suni | 3 546 | - | - | - | 7 | 6 | 1 |
| 0046 | CUCHICANCHA | Suni | 3 596 | 1 | 1 | - | 11 | 5 | 6 |
| 0047 | SOCOPECA | Suni | 3 632 | - | - | - | 6 | 2 | 4 |
| 0048 | VISTA ALEGRE | Quechua | 3 209 | 260 | 150 | 110 | 142 | 133 | 9 |
| 0049 | YANAPACCHA | Quechua | 3 240 | 1 | 1 | - | 2 | 2 | - |
| 0050 | QUESHPIMARCA | Quechua | 2 632 | - | - | - | 2 | 2 | - |

| CÓDIGO | CENTROS POBLADOS | REGIÓN NATURAL (según piso altitudinal) | ALTITUD (m s.n.m.) | POBLACIÓN CENSADA | | | VIVIENDAS PARTICULARES | | |
|---|---|---|---|---|---|---|---|---|---|
| | | | | Total | Hombre | Mujer | Total | Ocupadas 1/ | Desocu-padas |
| 0053 | ESTANCU | Quechua | 3 341 | 1 | 1 | - | 8 | 8 | - |
| 0054 | RAYANCOTO | Quechua | 3 422 | 11 | 6 | 5 | 4 | 4 | - |
| 0055 | SHATANCOTO | Suni | 3 517 | - | - | - | 2 | 2 | - |
| 0056 | HUAYANEY | Quechua | 3 485 | - | - | - | 1 | 1 | - |
| 0057 | SECSEC | Quechua | 3 414 | - | - | - | 2 | 1 | 1 |
| 0058 | USHNUCOTO | Quechua | 3 496 | - | - | - | 1 | 1 | - |
| 0059 | PIEDRA BLANCA | Suni | 3 573 | - | - | - | 1 | 1 | - |
| 0060 | TANKAS | Quechua | 3 162 | 1 | 1 | - | 3 | 3 | - |
| 0061 | RARMIN | Quechua | 3 480 | - | - | - | 4 | 4 | - |
| 0062 | SHAHUAMPUQUIO | Suni | 3 643 | - | - | - | 1 | 1 | - |
| 0063 | CULIAC | Quechua | 3 437 | - | - | - | 1 | - | 1 |
| 0064 | QUERUJIRCA | Quechua | 3 164 | - | - | - | 1 | - | 1 |
| 0066 | CONDORSENKA | Yunga marítima | 1 529 | 2 | 1 | 1 | 2 | 2 | - |
| 0067 | HUANCHUY | Yunga marítima | 2 189 | 5 | 3 | 2 | 2 | 2 | - |
| 0068 | MARQUEZ | Yunga marítima | 2 150 | 4 | 4 | - | 2 | 1 | 1 |
| 0069 | CRUZ PAMPA | Quechua | 2 777 | 2 | 1 | 1 | 2 | 2 | - |
| 0070 | HUAROMAYOC | Quechua | 3 098 | - | - | - | 2 | - | 2 |
| 0071 | UCHIMACHEY | Quechua | 3 329 | - | - | - | 1 | 1 | - |
| 0073 | MEZAPATA | Quechua | 2 937 | - | - | - | 2 | - | 2 |
| 0074 | LOMOLARGO | Quechua | 2 986 | - | - | - | 2 | 2 | - |
| 0075 | TAURIJIRCA | Suni | 3 561 | 6 | 3 | 3 | 4 | 4 | - |
| 0076 | CACHIRHUANCA | Quechua | 2 870 | - | - | - | 3 | 3 | - |
| 0077 | NINELLOC | Quechua | 2 906 | - | - | - | 1 | - | 1 |
| 0079 | COLCA | Quechua | 2 581 | 3 | 2 | 1 | 2 | 2 | - |
| 0080 | ANTACHACRA | Quechua | 3 040 | - | - | - | 1 | 1 | - |
| 0081 | QUECHIN | Quechua | 2 579 | - | - | - | 5 | 1 | 4 |
| 0082 | PINTECACA | Quechua | 3 166 | 6 | 4 | 2 | 3 | 3 | - |
| 0086 | PAQUIN | Quechua | 3 162 | - | - | - | 1 | 1 | - |
| 0087 | TUCUHUAYIN | Quechua | 3 397 | - | - | - | 1 | 1 | - |
| 0088 | CHINCHIPUQUIO | Quechua | 3 181 | - | - | - | 1 | 1 | - |
| 0089 | CONDORPUQUIO | Suni | 3 690 | - | - | - | 2 | 2 | - |
| 0091 | CUTACANCHA | Suni | 3 819 | - | - | - | 2 | 2 | - |
| 0092 | QUISUARCANCHA | Suni | 3 533 | - | - | - | 1 | 1 | - |
| 0094 | PAMPACANCHA | Suni | 3 852 | - | - | - | 2 | 1 | 1 |
| 0095 | ULCHUPUQUIO | Suni | 3 684 | - | - | - | 2 | 1 | 1 |
| 0096 | QUERUPUQUIO | Quechua | 3 364 | - | - | - | 3 | 3 | - |
| 0098 | MOLINO | Quechua | 3 375 | - | - | - | 1 | 1 | - |
| 0099 | TOLERO | Yunga marítima | 1 779 | 2 | 1 | 1 | 4 | 4 | - |
| 0100 | BERROS PUQUIO | Suni | 3 551 | - | - | - | 1 | 1 | - |
| 0101 | ANTANTA | Suni | 3 766 | 1 | - | 1 | 1 | 1 | - |
| 0102 | ROCOTOYOC | Quechua | 3 105 | 4 | 3 | 1 | 7 | 6 | 1 |
| 0103 | COROTANCA | Yunga marítima | 1 591 | 6 | 3 | 3 | 6 | 6 | - |
| 0104 | YACANCOCHA | Quechua | 3 095 | 4 | 2 | 2 | 7 | 6 | 1 |
| 0107 | COSHUCUPAMPA | Suni | 3 708 | - | - | - | 1 | 1 | - |
| 0108 | SUDAN MALTA | Quechua | 2 396 | 1 | 1 | - | 2 | 2 | - |
| 0109 | RUCUCOTO | Quechua | 2 962 | 2 | 1 | 1 | 2 | 1 | 1 |
| 0110 | ANCUSH | Suni | 3 722 | - | - | - | 2 | 2 | - |
| 0111 | TICLLAPATA | Suni | 3 719 | - | - | - | 2 | 1 | 1 |
| 0112 | ASIAC PUQUIO | Quechua | 3 126 | - | - | - | 1 | - | 1 |
| 0113 | CANCHON | Quechua | 3 473 | 5 | 3 | 2 | 1 | 1 | - |
| 0114 | LLASHJU | Suni | 3 536 | - | - | - | 1 | - | 1 |
| 0115 | LOMO | Suni | 3 519 | 1 | 1 | - | 1 | 1 | - |
| 0116 | PAQUICASHA | Suni | 3 502 | 6 | 3 | 3 | 2 | 2 | - |
| 0117 | PITEC DE LA UNION | Quechua | 3 336 | 4 | 3 | 1 | 1 | 1 | - |
| 0118 | PITEC DE PARACPAYAN | Quechua | 3 397 | - | - | - | 1 | 1 | - |
| 0119 | RANCON | Quechua | 3 356 | - | - | - | 1 | 1 | - |
| 0120 | RAHUAYPAMPA | Quechua | 2 935 | 6 | 3 | 3 | 2 | 2 | - |
| **021407** | **DISTRITO LLIPA** | | | **279** | **142** | **137** | **298** | **277** | **21** |
| 0001 | LLIPA | Quechua | 2 766 | 256 | 125 | 131 | 115 | 108 | 7 |

| CÓDIGO | CENTROS POBLADOS | REGIÓN NATURAL (según piso altitudinal) | ALTITUD (m s.n.m.) | POBLACIÓN CENSADA | | | VIVIENDAS PARTICULARES | | |
|---|---|---|---|---|---|---|---|---|---|
| | | | | Total | Hombre | Mujer | Total | Ocupadas 1/ | Desocu-padas |
| 0002 | UCUCORRAL | Puna | 4 089 | - | - | - | 1 | 1 | - |
| 0003 | LLIPA | Suni | 3 733 | 12 | 12 | - | 19 | 19 | - |
| 0004 | MORRO (PISOPATE) | Quechua | 2 569 | - | - | - | 1 | 1 | - |
| 0005 | LLIPA VIEJO | Quechua | 2 991 | 9 | 3 | 6 | 136 | 122 | 14 |
| 0007 | MINASH | Quechua | 3 079 | - | - | - | 1 | 1 | - |
| 0008 | PAJA | Quechua | 3 158 | 1 | 1 | - | 1 | 1 | - |
| 0009 | SAN BARTOLOME CONCHOC | Quechua | 2 525 | 1 | 1 | - | 1 | 1 | - |
| 0010 | CUNUPATE | Suni | 3 518 | - | - | - | 1 | 1 | - |
| 0011 | HUANQUI | Quechua | 3 394 | - | - | - | 3 | 3 | - |
| 0012 | PUCHI | Puna | 4 667 | - | - | - | 3 | 3 | - |
| 0013 | PILLPICALLE | Puna | 4 616 | - | - | - | 2 | 2 | - |
| 0014 | YANACOCHA | Puna | 4 567 | - | - | - | 4 | 4 | - |
| 0015 | MAYUSH | Quechua | 2 622 | - | - | - | 1 | 1 | - |
| 0016 | ASHMA | Quechua | 2 877 | - | - | - | 2 | 2 | - |
| 0018 | HUISHCASHCORRAL | Puna | 4 312 | - | - | - | 3 | 3 | - |
| 0019 | QUENUAL | Puna | 4 594 | - | - | - | 2 | 2 | - |
| 0020 | PISHAYPAJ | Puna | 4 368 | - | - | - | 2 | 2 | - |
| **021408** | **DISTRITO SAN CRISTÓBAL DE RAJÁN** | | | **438** | **212** | **226** | **401** | **371** | **30** |
| 0001 | RAJAN | Suni | 3 634 | 335 | 164 | 171 | 219 | 200 | 19 |
| 0002 | WRAJAN NUEVO | Quechua | 3 484 | 3 | 3 | - | 28 | 23 | 5 |
| 0003 | PUTIOJ | Quechua | 3 259 | - | - | - | 1 | 1 | - |
| 0004 | LLAQUIAN | Quechua | 3 129 | - | - | - | 2 | 2 | - |
| 0005 | HUASPAR | Quechua | 3 484 | - | - | - | 3 | 3 | - |
| 0006 | CASCORA | Suni | 3 852 | - | - | - | 1 | 1 | - |
| 0007 | CORIMANTA | Suni | 3 916 | - | - | - | 1 | 1 | - |
| 0008 | RAJAN VIEJO | Puna | 4 007 | - | - | - | 5 | 5 | - |
| 0009 | MAREÑOC | Quechua | 2 934 | - | - | - | 1 | 1 | - |
| 0010 | PUMAHUAIN | Quechua | 2 640 | - | - | - | 4 | 3 | 1 |
| 0011 | PIRCAS | Quechua | 2 647 | 3 | 3 | - | 13 | 11 | 2 |
| 0012 | USHPACOTO | Quechua | 2 548 | 8 | 4 | 4 | 12 | 12 | - |
| 0013 | TAMBO REAL | Quechua | 2 622 | 1 | 1 | - | 4 | 4 | - |
| 0014 | ANTAR ALTO | Quechua | 2 759 | 8 | 5 | 3 | 12 | 12 | - |
| 0015 | ANTAR BAJO | Quechua | 2 567 | 6 | 3 | 3 | 6 | 6 | - |
| 0016 | HUANRI | Quechua | 2 545 | 68 | 28 | 40 | 84 | 81 | 3 |
| 0017 | COJE | Quechua | 2 404 | - | - | - | 1 | 1 | - |
| 0019 | PUCHIMACA | Quechua | 3 416 | 5 | 1 | 4 | 3 | 3 | - |
| 0020 | HUAYLLAPA | Suni | 3 881 | 1 | - | 1 | 1 | 1 | - |
| **021409** | **DISTRITO SAN PEDRO** | | | **622** | **332** | **290** | **576** | **486** | **90** |
| 0001 | COPA | Yunga marítima | 2 243 | 230 | 118 | 112 | 212 | 178 | 34 |
| 0002 | CANCHACALLA | Quechua | 2 396 | 1 | - | 1 | 3 | 3 | - |
| 0004 | COPA COTO | Yunga marítima | 2 285 | - | - | - | 2 | 2 | - |
| 0005 | QUENAPAN | Yunga marítima | 2 080 | 3 | 2 | 1 | 3 | 3 | - |
| 0006 | HUANCAYOJ | Yunga marítima | 2 158 | 16 | 9 | 7 | 13 | 13 | - |
| 0007 | MARIAHUACHA | Yunga marítima | 2 068 | 1 | 1 | - | 2 | 2 | - |
| 0008 | HUANTAR | Yunga marítima | 2 039 | 12 | 6 | 6 | 18 | 17 | 1 |
| 0009 | EREZA | Yunga marítima | 1 885 | 16 | 7 | 9 | 11 | 9 | 2 |
| 0010 | ACUSHA | Yunga marítima | 1 789 | - | - | - | 3 | 3 | - |
| 0012 | CANCANCHO (SHAMBRACOTO) | Yunga marítima | 1 763 | - | - | - | 1 | 1 | - |
| 0014 | HUACAPAMPA | Yunga marítima | 1 612 | - | - | - | 1 | 1 | - |
| 0015 | CHOQUE | Yunga marítima | 1 642 | 117 | 60 | 57 | 84 | 68 | 16 |
| 0016 | CANCHAN | Yunga marítima | 1 528 | - | - | - | 1 | 1 | - |
| 0018 | CASA VIEJA | Yunga marítima | 1 549 | - | - | - | 1 | 1 | - |
| 0019 | COPAVILCA | Yunga marítima | 1 426 | 3 | 2 | 1 | 3 | 3 | - |
| 0022 | CULCULLIN | Yunga marítima | 1 231 | - | - | - | 2 | 2 | - |
| 0023 | COYCOY | Chala | 442 | 8 | 5 | 3 | 6 | 3 | 3 |
| 0024 | QUEHUIN | Chala | 382 | 4 | 2 | 2 | 3 | 2 | 1 |
| 0025 | CUCHIRRUMI | Chala | 324 | 5 | 2 | 3 | 7 | 4 | 3 |

| CÓDIGO | CENTROS POBLADOS | REGIÓN NATURAL (según piso altitudinal) | ALTITUD (m s.n.m.) | POBLACIÓN CENSADA | | | VIVIENDAS PARTICULARES | | |
|---|---|---|---|---|---|---|---|---|---|
| | | | | Total | Hombre | Mujer | Total | Ocupadas 1/ | Desocu-padas |
| 0026 | PAMPAHUACHANA | Chala | 285 | 3 | 1 | 2 | 3 | 2 | 1 |
| 0027 | AUCAICO | Chala | 280 | 6 | 2 | 4 | 9 | 3 | 6 |
| 0028 | VILLAMARCA | Chala | 243 | 6 | 4 | 2 | 7 | 5 | 2 |
| 0029 | CERRO BLANCO | Chala | 246 | - | - | - | 2 | - | 2 |
| 0030 | JULQUILLAS | Chala | 213 | 11 | 6 | 5 | 22 | 15 | 7 |
| 0032 | PACAYAL | Chala | 196 | 4 | 3 | 1 | 8 | 5 | 3 |
| 0033 | TRANCA | Chala | 157 | 106 | 63 | 43 | 76 | 76 | - |
| 0036 | TUPIN | Quechua | 2 352 | 2 | 1 | 1 | 4 | 4 | - |
| 0037 | TAPASH | Yunga marítima | 2 285 | - | - | - | 2 | 2 | - |
| 0039 | TIERRA BLANCA | Yunga marítima | 2 106 | - | - | - | 1 | 1 | - |
| 0040 | COCHUPO | Quechua | 2 783 | 2 | 1 | 1 | 3 | 3 | - |
| 0041 | LUCMACUTA CHICO | Quechua | 2 544 | - | - | - | 3 | 3 | - |
| 0042 | CORIOC | Yunga marítima | 2 113 | - | - | - | 1 | 1 | - |
| 0043 | CAPUSA | Yunga marítima | 2 086 | 9 | 6 | 3 | 9 | 4 | 5 |
| 0044 | MEMBRILLO | Yunga marítima | 2 027 | 1 | - | 1 | 1 | 1 | - |
| 0045 | AZARME | Yunga marítima | 2 299 | - | - | - | 1 | 1 | - |
| 0052 | MOLLECITO | Yunga marítima | 1 654 | 29 | 15 | 14 | 12 | 12 | - |
| 0053 | PUEBLO VIEJO | Yunga marítima | 1 650 | 16 | 10 | 6 | 8 | 8 | - |
| 0055 | YAURI PAMPA | Chala | 118 | 11 | 6 | 5 | 9 | 9 | - |
| 0056 | CALAVERA | Chala | 447 | - | - | - | 3 | 1 | 2 |
| 0057 | HUARANGUYOC | Quechua | 2 813 | - | - | - | 3 | 3 | - |
| 0058 | LUCMACUTA GRANDE | Quechua | 2 792 | - | - | - | 2 | 2 | - |
| 0059 | ASHAUCOTO | Yunga marítima | 1 770 | - | - | - | 4 | 2 | 2 |
| 0060 | CHAVARRA | Yunga marítima | 1 826 | - | - | - | 1 | 1 | - |
| 0061 | PICU | Yunga marítima | 1 794 | - | - | - | 2 | 2 | - |
| 0062 | AYSHA GRANDE | Yunga marítima | 1 827 | - | - | - | 2 | 2 | - |
| 0063 | AYSHA CHICA | Yunga marítima | 1 812 | - | - | - | 1 | 1 | - |
| 0064 | CASTILLA PAMPA | Yunga marítima | 1 805 | - | - | - | 1 | 1 | - |
| **021410** | **DISTRITO SANTIAGO DE CHILCAS** | | | **429** | **239** | **190** | **360** | **352** | **8** |
| 0001 | SANTIAGO DE CHILCAS | Suni | 3 692 | 304 | 154 | 150 | 254 | 248 | 6 |
| 0002 | CHECCHI | Suni | 3 833 | - | - | - | 3 | 3 | - |
| 0003 | CAUSHAN | Quechua | 3 128 | - | - | - | 6 | 6 | - |
| 0004 | UÑUMMIACOTO | Quechua | 3 497 | - | - | - | 1 | 1 | - |
| 0005 | HUIJAY | Quechua | 3 228 | - | - | - | 1 | 1 | - |
| 0006 | HUAYALPUNA | Suni | 3 679 | - | - | - | 3 | 3 | - |
| 0007 | MANCHAN | Suni | 3 675 | - | - | - | 1 | 1 | - |
| 0008 | PAMPA LAGUNA | Suni | 3 536 | 21 | 9 | 12 | 19 | 19 | - |
| 0009 | WILLAJ | Quechua | 2 739 | - | - | - | 1 | 1 | - |
| 0010 | TAMBO BLANCO | Quechua | 2 727 | - | - | - | 5 | 5 | - |
| 0011 | LUCMAYOG | Quechua | 2 900 | - | - | - | 4 | 4 | - |
| 0014 | HUAMA | Quechua | 3 475 | - | - | - | 1 | 1 | - |
| 0016 | CHANYA | Quechua | 2 795 | - | - | - | 4 | 4 | - |
| 0017 | FLORIDA | Quechua | 3 396 | - | - | - | 1 | 1 | - |
| 0018 | RUMO | Quechua | 3 279 | - | - | - | 2 | 2 | - |
| 0019 | CORPALLANAN | Quechua | 2 730 | - | - | - | 1 | 1 | - |
| 0020 | HUANIA | Quechua | 2 647 | 23 | 17 | 6 | 1 | 1 | - |
| 0021 | SAN FERNANDO | Quechua | 2 671 | - | - | - | 1 | 1 | - |
| 0022 | CUTACALLANCAYOC | Quechua | 2 672 | 1 | - | 1 | 1 | 1 | - |
| 0024 | COCHAPAMPA | Quechua | 3 073 | - | - | - | 10 | 10 | - |
| 0025 | CAUPITANA | Quechua | 2 920 | - | - | - | 1 | 1 | - |
| 0026 | EL DORADO | Quechua | 2 636 | 65 | 51 | 14 | 6 | 6 | - |
| 0027 | LA MERCED | Quechua | 2 597 | 10 | 5 | 5 | 18 | 17 | 1 |
| 0028 | MIRA QUIEN VIENE | Quechua | 2 610 | 5 | 3 | 2 | 9 | 8 | 1 |
| 0029 | SHACO | Quechua | 3 168 | - | - | - | 1 | 1 | - |
| 0030 | HUICHCA | Quechua | 2 935 | - | - | - | 3 | 3 | - |
| 0031 | UJUN | Quechua | 2 770 | - | - | - | 1 | 1 | - |
| 0034 | CONJAPA | Quechua | 2 348 | - | - | - | 1 | 1 | - |
| **0215** | **PROVINCIA PALLASCA** | | | **23 491** | **11 554** | **11 937** | **10 503** | **9 348** | **1 155** |

| CÓDIGO | CENTROS POBLADOS | REGIÓN NATURAL (según piso altitudinal) | ALTITUD (m s.n.m.) | POBLACIÓN CENSADA | | | VIVIENDAS PARTICULARES | | |
|---|---|---|---|---|---|---|---|---|---|
| | | | | Total | Hombre | Mujer | Total | Ocupadas 1/ | Desocupadas |
| **021501** | **DISTRITO CABANA** | | | **2 445** | **1 192** | **1 253** | **1 090** | **1 004** | **86** |
| 0001 | CABANA | Quechua | 3 156 | 1 858 | 897 | 961 | 705 | 671 | 34 |
| 0002 | POCSHA | Quechua | 3 467 | - | - | - | 6 | 5 | 1 |
| 0003 | CASHAMACA | Quechua | 3 438 | 8 | 6 | 2 | 5 | 5 | - |
| 0004 | SHAMBAGOL | Quechua | 3 304 | 23 | 7 | 16 | 3 | 3 | - |
| 0005 | SAN PEDRO | Quechua | 3 200 | 47 | 22 | 25 | 23 | 16 | 7 |
| 0006 | QUICHANRRA | Quechua | 3 104 | 17 | 7 | 10 | 6 | 6 | - |
| 0007 | RESPONDON | Quechua | 3 219 | 31 | 16 | 15 | 12 | 8 | 4 |
| 0008 | SAN MARTIN | Quechua | 3 247 | 34 | 17 | 17 | 20 | 16 | 4 |
| 0009 | HUAUQUE | Quechua | 3 402 | 19 | 11 | 8 | 9 | 9 | - |
| 0010 | SHAÑUQUE | Quechua | 3 188 | 1 | 1 | - | 3 | 3 | - |
| 0011 | CHUGALLAMACA | Quechua | 3 242 | - | - | - | 3 | 2 | 1 |
| 0012 | SHITAVALLE | Quechua | 3 196 | 9 | 5 | 4 | 7 | 7 | - |
| 0013 | PICHUNGON | Quechua | 3 193 | - | - | - | 2 | 1 | 1 |
| 0014 | SHINGA | Quechua | 3 244 | 26 | 13 | 13 | 11 | 11 | - |
| 0015 | CHUCUMACA | Quechua | 3 247 | 17 | 5 | 12 | 13 | 6 | 7 |
| 0016 | PARALACRA | Quechua | 2 937 | - | - | - | 2 | 1 | 1 |
| 0017 | QUIRILLOC | Quechua | 2 930 | 17 | 9 | 8 | 11 | 5 | 6 |
| 0019 | PASHUL | Quechua | 3 184 | - | - | - | 2 | 2 | - |
| 0020 | SURUARA | Quechua | 3 304 | - | - | - | 3 | 3 | - |
| 0021 | COMBE | Suni | 3 727 | - | - | - | 2 | 2 | - |
| 0022 | RANGRA | Suni | 3 719 | 5 | 3 | 2 | 2 | 2 | - |
| 0023 | CAJAPAY | Suni | 3 676 | 23 | 14 | 9 | 9 | 9 | - |
| 0024 | SUGAR | Suni | 3 590 | - | - | - | 1 | 1 | - |
| 0027 | CHICHIRVALLE | Quechua | 2 921 | - | - | - | 5 | 5 | - |
| 0031 | ALAYPAMPA | Quechua | 3 055 | 22 | 10 | 12 | 19 | 16 | 3 |
| 0032 | LUCUMAPAMPA | Quechua | 2 925 | 32 | 17 | 15 | 23 | 23 | - |
| 0033 | PARACOCHA | Quechua | 2 994 | 9 | 5 | 4 | 6 | 6 | - |
| 0034 | LA FLORIDA | Quechua | 2 964 | 9 | 5 | 4 | 12 | 12 | - |
| 0036 | CABRACASHAS | Suni | 3 619 | - | - | - | 1 | 1 | - |
| 0037 | URUCHAN | Quechua | 2 902 | - | - | - | 3 | 3 | - |
| 0038 | HUACUMAY | Quechua | 2 793 | 2 | 1 | 1 | 3 | 2 | 1 |
| 0039 | HUACOLLANA | Quechua | 2 771 | 4 | 1 | 3 | 5 | 2 | 3 |
| 0040 | HUAMBO | Quechua | 2 787 | 33 | 18 | 15 | 22 | 16 | 6 |
| 0041 | PINIHUAMBO | Quechua | 2 584 | - | - | - | 1 | 1 | - |
| 0042 | HUALANGA | Quechua | 2 544 | 22 | 14 | 8 | 7 | 7 | - |
| 0043 | CAYEN | Quechua | 3 178 | - | - | - | 2 | 2 | - |
| 0046 | ALLGUMACA | Quechua | 2 773 | - | - | - | 1 | - | 1 |
| 0048 | CARCAMAY | Quechua | 2 878 | - | - | - | 2 | 2 | - |
| 0049 | ARACABO | Quechua | 2 940 | - | - | - | 4 | 4 | - |
| 0051 | SHULLGOMO | Quechua | 2 528 | 2 | 1 | 1 | 1 | 1 | - |
| 0052 | HUASCUVALLE | Quechua | 2 531 | 15 | 8 | 7 | 3 | 3 | - |
| 0053 | MAYLUQUE | Quechua | 2 529 | 19 | 9 | 10 | 8 | 8 | - |
| 0054 | CONLLATA | Quechua | 2 358 | - | - | - | 1 | 1 | - |
| 0056 | CURUÑUAY | Quechua | 2 906 | - | - | - | 2 | 2 | - |
| 0057 | ALIACO | Quechua | 3 027 | - | - | - | 3 | 2 | 1 |
| 0058 | UGABU | Quechua | 2 981 | - | - | - | 7 | 7 | - |
| 0060 | ADAMACA | Quechua | 2 779 | - | - | - | 3 | 3 | - |
| 0061 | PUCHUVALLE | Quechua | 2 704 | - | - | - | 2 | 2 | - |
| 0062 | AIJA | Quechua | 2 421 | 56 | 29 | 27 | 26 | 26 | - |
| 0063 | HUACALMALCA | Quechua | 2 350 | - | - | - | 3 | 1 | 2 |
| 0065 | UTUCO | Quechua | 2 436 | 7 | 4 | 3 | 3 | 3 | - |
| 0068 | LAS MAJADAS | Quechua | 2 956 | 4 | 3 | 1 | 2 | 2 | - |
| 0070 | SHACUVALLE | Yunga marítima | 2 037 | - | - | - | 3 | 3 | - |
| 0073 | LAS PANISARAS | Quechua | 3 496 | - | - | - | 1 | - | 1 |
| 0074 | TOGOPE | Quechua | 3 488 | 4 | 2 | 2 | 2 | 2 | - |
| 0075 | BATIACOCHA | Suni | 3 676 | 5 | 2 | 3 | 1 | 1 | - |
| 0078 | COYOPAMPA | Quechua | 3 178 | - | - | - | 1 | - | 1 |
| 0079 | MACULGUCHE | Quechua | 2 782 | 13 | 8 | 5 | 4 | 4 | - |
| 0080 | PUCHUMALCA | Quechua | 2 986 | - | - | - | 1 | - | 1 |

| CÓDIGO | CENTROS POBLADOS | REGIÓN NATURAL (según piso altitudinal) | ALTITUD (m s.n.m.) | POBLACIÓN CENSADA | | | VIVIENDAS PARTICULARES | | |
|---|---|---|---|---|---|---|---|---|---|
| | | | | Total | Hombre | Mujer | Total | Ocupadas 1/ | Desocu-padas |
| 0081 | ALACHUCO | Quechua | 2 873 | - | - | - | 1 | 1 | - |
| 0082 | PUSHAGUIDA | Quechua | 3 258 | - | - | - | 2 | 2 | - |
| 0083 | PASHAS | Quechua | 3 183 | 1 | 1 | - | 1 | 1 | - |
| 0084 | HUANGAYOQUE | Quechua | 3 374 | - | - | - | 3 | 3 | - |
| 0085 | LAS LAJAS | Suni | 3 668 | 2 | 1 | 1 | 1 | 1 | - |
| 0086 | CAYNUMACA | Suni | 3 597 | - | - | - | 1 | 1 | - |
| 0091 | TALQUI | Quechua | 2 858 | - | - | - | 1 | 1 | - |
| 0092 | AIRAMACA | Quechua | 3 220 | 14 | 7 | 7 | 8 | 8 | - |
| 0095 | PATASHVALLE | Quechua | 2 911 | - | - | - | 6 | 6 | - |
| 0096 | MANANTIAL AMARILLO | Suni | 3 609 | - | - | - | 1 | 1 | - |
| 0099 | CONDUTO | Quechua | 3 335 | - | - | - | 1 | 1 | - |
| 0100 | TUCTUBAMBA | Puna | 4 007 | 1 | 1 | - | 1 | 1 | - |
| 0101 | MALAPE | Suni | 3 597 | 20 | 5 | 15 | 5 | 5 | - |
| 0102 | CHUGURMACA | Quechua | 3 263 | 10 | 5 | 5 | 2 | 2 | - |
| 0103 | PACHUGON | Quechua | 3 143 | 4 | 2 | 2 | 3 | 3 | - |
| **021502** | **DISTRITO BOLOGNESI** | | | **986** | **503** | **483** | **615** | **461** | **154** |
| 0001 | BOLOGNESI | Quechua | 2 931 | 348 | 180 | 168 | 229 | 225 | 4 |
| 0002 | SACAYCACHA | Yunga marítima | 1 632 | 18 | 8 | 10 | 9 | 5 | 4 |
| 0003 | HUAYUBAMBA | Quechua | 2 506 | - | - | - | 1 | - | 1 |
| 0004 | HUAMACA | Quechua | 2 524 | 20 | 10 | 10 | 10 | 7 | 3 |
| 0005 | HUACLAYOC | Quechua | 2 583 | 15 | 9 | 6 | 8 | 6 | 2 |
| 0006 | INCENCIO | Quechua | 2 692 | 12 | 6 | 6 | 10 | 6 | 4 |
| 0008 | ICHAGUIDA | Quechua | 2 558 | 42 | 20 | 22 | 12 | 8 | 4 |
| 0009 | PACCHAMACA | Quechua | 2 933 | 8 | 5 | 3 | 3 | 3 | - |
| 0010 | CHAUPE | Quechua | 2 690 | 96 | 52 | 44 | 51 | 44 | 7 |
| 0011 | LA LOMA | Quechua | 2 922 | 8 | 2 | 6 | 5 | 3 | 2 |
| 0012 | TOMARINGA | Quechua | 2 747 | - | - | - | 2 | 2 | - |
| 0013 | CACHUBAMBA | Quechua | 2 934 | 43 | 20 | 23 | 27 | 24 | 3 |
| 0014 | AGAMACA | Quechua | 2 966 | 9 | 4 | 5 | 8 | 7 | 1 |
| 0015 | CAPULI | Quechua | 2 903 | 2 | 1 | 1 | 8 | 6 | 2 |
| 0016 | SEMINARIO | Quechua | 2 908 | - | - | - | 3 | - | 3 |
| 0017 | CHILAVARA | Quechua | 2 973 | 9 | 3 | 6 | 5 | 5 | - |
| 0018 | QUIRUSHPINA | Quechua | 3 256 | 19 | 8 | 11 | 10 | 5 | 5 |
| 0019 | BARRIO OBRERO | Quechua | 2 833 | 19 | 8 | 11 | 14 | 8 | 6 |
| 0021 | CAYNUBAMBA | Quechua | 3 277 | 52 | 25 | 27 | 31 | 14 | 17 |
| 0023 | FERRER | Quechua | 3 426 | 184 | 97 | 87 | 118 | 56 | 62 |
| 0024 | NARANJAL | Yunga marítima | 1 298 | - | - | - | 1 | - | 1 |
| 0025 | UÑUBAMBA | Quechua | 2 568 | 4 | 3 | 1 | 9 | 2 | 7 |
| 0026 | SAGASACAPE | Quechua | 3 213 | 61 | 31 | 30 | 34 | 19 | 15 |
| 0028 | CURHUAMBO | Quechua | 2 943 | 17 | 11 | 6 | 7 | 6 | 1 |
| **021503** | **DISTRITO CONCHUCOS** | | | **7 391** | **3 638** | **3 753** | **2 258** | **2 192** | **66** |
| 0001 | CONCHUCOS | Quechua | 3 206 | 3 116 | 1 540 | 1 576 | 978 | 960 | 18 |
| 0002 | SAN NICOLAS | Suni | 3 689 | 88 | 48 | 40 | 24 | 24 | - |
| 0004 | QUIRUBAMBA | Suni | 3 689 | 6 | 3 | 3 | 3 | 3 | - |
| 0005 | LA ESPERANZA | Suni | 3 807 | 6 | 2 | 4 | 3 | 3 | - |
| 0007 | MARAYPAMPA | Quechua | 3 125 | 438 | 215 | 223 | 98 | 98 | - |
| 0008 | CRUZ PAMPA | Suni | 3 665 | 85 | 41 | 44 | 18 | 18 | - |
| 0012 | CHALAN | Quechua | 3 460 | 502 | 252 | 250 | 113 | 113 | - |
| 0014 | CEDROS | Quechua | 2 915 | 57 | 22 | 35 | 15 | 15 | - |
| 0015 | LLAMARA | Quechua | 2 784 | 6 | - | 6 | 1 | 1 | - |
| 0016 | PROGRESO TANDAR | Quechua | 3 465 | 151 | 73 | 78 | 33 | 33 | - |
| 0017 | HUATAULLO | Quechua | 3 142 | 687 | 339 | 348 | 169 | 158 | 11 |
| 0018 | HUAMANURA | Suni | 3 689 | 4 | 3 | 1 | 2 | 2 | - |
| 0020 | CITABAMBITA | Suni | 3 689 | 9 | 3 | 6 | 7 | 7 | - |
| 0021 | SAN FELIPE | Suni | 3 689 | 68 | 35 | 33 | 14 | 14 | - |
| 0022 | SANTA ANA | Quechua | 2 886 | 334 | 154 | 180 | 93 | 93 | - |
| 0024 | GOLLOGMARCA | Suni | 3 689 | 11 | 8 | 3 | 2 | 2 | - |

| CÓDIGO | CENTROS POBLADOS | REGIÓN NATURAL (según piso altitudinal) | ALTITUD (m s.n.m.) | POBLACIÓN CENSADA | | | VIVIENDAS PARTICULARES | | |
|---|---|---|---|---|---|---|---|---|---|
| | | | | Total | Hombre | Mujer | Total | Ocupadas 1/ | Desocu-padas |
| 0025 | MONTE GRANDE | Quechua | 3 254 | 173 | 85 | 88 | 37 | 37 | - |
| 0027 | MONTE SINAI | Suni | 3 689 | 45 | 24 | 21 | 9 | 9 | - |
| 0028 | EL ROSARIO | Suni | 3 689 | 42 | 19 | 23 | 10 | 10 | - |
| 0029 | MAGISTRAL | Puna | 4 228 | - | - | - | 6 | 1 | 5 |
| 0030 | LABRASCOCHA | Suni | 3 983 | 10 | 5 | 5 | 5 | 5 | - |
| 0031 | QUIROBAMBA | Quechua | 3 269 | 178 | 89 | 89 | 39 | 39 | - |
| 0033 | SAN JOSE | Quechua | 2 622 | 216 | 102 | 114 | 59 | 59 | - |
| 0035 | RELOJ | Quechua | 3 059 | 7 | 4 | 3 | 2 | 2 | - |
| 0036 | CHALLUACOCHA | Suni | 3 917 | 7 | 4 | 3 | 8 | 8 | - |
| 0037 | TOLDOBAMBA | Suni | 3 796 | 3 | 3 | - | 5 | 3 | 2 |
| 0039 | CUMBAL | Suni | 3 508 | - | - | - | 1 | 1 | - |
| 0040 | HUAGOR | Suni | 3 518 | - | - | - | 1 | - | 1 |
| 0042 | MAYAS | Quechua | 3 281 | 523 | 258 | 265 | 190 | 169 | 21 |
| 0043 | HUAJA | Suni | 3 541 | 48 | 21 | 27 | 12 | 12 | - |
| 0044 | PAGRAPAMPA | Puna | 4 225 | 1 | - | 1 | 2 | 2 | - |
| 0045 | CUSHCAMACA | Quechua | 3 351 | - | - | - | 7 | 7 | - |
| 0046 | SANTA ROSA DE HUASHLA | Suni | 3 526 | 113 | 53 | 60 | 29 | 27 | 2 |
| 0048 | MANTHASH | Suni | 3 583 | - | - | - | 1 | 1 | - |
| 0049 | PILANCO | Suni | 3 511 | - | - | - | 1 | 1 | - |
| 0050 | LA COLPA | Quechua | 3 318 | - | - | - | 4 | 4 | - |
| 0051 | BUENAVISTA | Quechua | 3 388 | 4 | 2 | 2 | 3 | 3 | - |
| 0052 | CALLAMPAMPA | Quechua | 3 418 | - | - | - | 3 | 3 | - |
| 0053 | SULCHIR | Quechua | 3 474 | - | - | - | 1 | 1 | - |
| 0054 | PUTAGA | Suni | 3 592 | - | - | - | 2 | 2 | - |
| 0055 | PICHISULCHIR | Suni | 3 887 | - | - | - | 1 | 1 | - |
| 0056 | HUICOCHA | Suni | 3 728 | 5 | 2 | 3 | 2 | 2 | - |
| 0057 | YANABAMBA | Suni | 3 959 | 10 | 5 | 5 | 4 | 4 | - |
| 0058 | LIJADERO | Suni | 3 885 | 1 | 1 | - | 2 | 1 | 1 |
| 0059 | TAULI | Suni | 3 747 | 18 | 10 | 8 | 19 | 19 | - |
| 0060 | CAYARENGA | Suni | 3 962 | 4 | 4 | - | 5 | 5 | - |
| 0061 | DESEMBOCADERO | Suni | 3 926 | 8 | 4 | 4 | 5 | 5 | - |
| 0062 | UTUTO | Suni | 3 896 | 2 | 1 | 1 | 3 | 3 | - |
| 0063 | CERRO NEGRO | Suni | 3 869 | 4 | 2 | 2 | 2 | 2 | - |
| 0064 | CALAMACA | Suni | 3 829 | 3 | 2 | 1 | 1 | 1 | - |
| 0065 | LAS ESPINAS | Suni | 3 617 | - | - | - | 1 | 1 | - |
| 0066 | PACHACHACA | Suni | 3 826 | 4 | 2 | 2 | 2 | 2 | - |
| 0067 | CORRAL REDONDO | Suni | 3 877 | - | - | - | 1 | 1 | - |
| 0068 | ACAPAMPA | Suni | 3 912 | 2 | 1 | 1 | 2 | 2 | - |
| 0070 | MARREROS | Puna | 4 041 | - | - | - | 2 | 2 | - |
| 0071 | EL ALTO | Quechua | 3 365 | 267 | 133 | 134 | 87 | 87 | - |
| 0075 | EL TELAR | Quechua | 3 008 | 6 | 2 | 4 | 2 | 2 | - |
| 0076 | SARSA | Quechua | 3 006 | 2 | 1 | 1 | 2 | 2 | - |
| 0078 | COLLIS | Quechua | 3 322 | 28 | 12 | 16 | 15 | 15 | - |
| 0081 | CALLIPAMPA | Suni | 3 689 | 2 | 1 | 1 | 2 | 2 | - |
| 0082 | PAMPA GRANDE | Suni | 3 894 | 7 | 4 | 3 | 2 | 2 | - |
| 0083 | CONTADERA | Suni | 3 572 | - | - | - | 7 | 7 | - |
| 0084 | EL CORRAL | Suni | 3 877 | 2 | 2 | - | 4 | 4 | - |
| 0085 | CHILCA | Suni | 3 647 | - | - | - | 3 | 3 | - |
| 0086 | PIRUCANCHA | Quechua | 3 369 | - | - | - | 3 | 2 | 1 |
| 0088 | LAGUNA BLANCO | Suni | 3 813 | 6 | 2 | 4 | 2 | 2 | - |
| 0089 | ALAGUAY | Quechua | 3 458 | - | - | - | 5 | 5 | - |
| 0090 | MUCHUGRAN | Quechua | 3 499 | - | - | - | 4 | 2 | 2 |
| 0091 | WICOCHITA | Suni | 3 800 | - | - | - | 2 | 1 | 1 |
| 0092 | HUARAYRACRA | Puna | 4 170 | 1 | 1 | - | 1 | 1 | - |
| 0093 | SHUNDOR | Puna | 4 035 | 2 | 1 | 1 | 3 | 3 | - |
| 0094 | UCHICA | Puna | 4 078 | 1 | - | 1 | 3 | 3 | - |
| 0095 | TUMABAMBA | Puna | 4 102 | 5 | 3 | 2 | 5 | 5 | - |
| 0104 | SHUYTUCOCHA | Suni | 3 819 | 4 | 1 | 3 | 5 | 5 | - |
| 0105 | UCHU CUMBAL | Quechua | 3 331 | 5 | 2 | 3 | 3 | 3 | - |
| 0106 | LLAMACOCHA | Suni | 3 560 | - | - | - | 2 | 2 | - |
| 0107 | MUYO GRANDE | Suni | 3 712 | 6 | 3 | 3 | 1 | 1 | - |

| CÓDIGO | CENTROS POBLADOS | REGIÓN NATURAL (según piso altitudinal) | ALTITUD (m s.n.m.) | POBLACIÓN CENSADA | | | VIVIENDAS PARTICULARES | | |
|---|---|---|---|---|---|---|---|---|---|
| | | | | Total | Hombre | Mujer | Total | Ocupadas 1/ | Desocu-padas |
| 0108 | ACRAHA | Suni | 3 792 | - | - | - | 1 | 1 | - |
| 0109 | CHUSCUCHO | Quechua | 3 179 | - | - | - | 1 | 1 | - |
| 0110 | PUQUIERA | Quechua | 3 408 | 8 | 4 | 4 | 4 | 4 | - |
| 0112 | PARIACOCHA | Suni | 3 929 | 1 | 1 | - | 2 | 2 | - |
| 0113 | INGENIO | Quechua | 3 219 | 6 | 3 | 3 | 2 | 2 | - |
| 0114 | EL PICHIGAY | Quechua | 3 077 | 7 | 6 | 1 | 1 | 1 | - |
| 0115 | SAN JOSE NUEVO | Quechua | 2 773 | 10 | 7 | 3 | 5 | 5 | - |
| 0119 | CASANGA | Puna | 4 008 | 5 | 3 | 2 | 2 | 2 | - |
| 0120 | CAHUACHUCO | Quechua | 3 396 | - | - | - | 1 | 1 | - |
| 0121 | PACASHANA | Quechua | 3 381 | - | - | - | 1 | - | 1 |
| 0123 | HUAYÑUBAMBA | Suni | 3 963 | - | - | - | 2 | 2 | - |
| 0124 | CHAQUICOCHA | Suni | 3 620 | - | - | - | 2 | 2 | - |
| 0126 | HUARAUYA | Quechua | 3 374 | - | - | - | 1 | 1 | - |
| 0128 | CHOLOQUE | Suni | 3 970 | - | - | - | 1 | 1 | - |
| 0129 | SULCHIR CHICO | Quechua | 3 378 | 5 | 3 | 2 | 2 | 2 | - |
| 0130 | MARCUPAMPA | Quechua | 3 417 | 6 | 2 | 4 | 1 | 1 | - |
| 0131 | LECHIPUQUIO | Quechua | 3 410 | - | - | - | 2 | 2 | - |
| 0132 | MILLAYCORRAL | Quechua | 3 486 | - | - | - | 1 | 1 | - |
| 0134 | LA COLPA ALTA | Puna | 4 136 | - | - | - | 1 | 1 | - |
| **021504** | **DISTRITO HUACASCHUQUE** | | | **523** | **256** | **267** | **280** | **266** | **14** |
| 0001 | HUACASCHUQUE | Quechua | 3 140 | 212 | 99 | 113 | 112 | 107 | 5 |
| 0002 | INACO | Quechua | 3 274 | 153 | 77 | 76 | 61 | 61 | - |
| 0003 | HUARULLO | Quechua | 3 397 | 2 | 2 | - | 3 | 3 | - |
| 0004 | SHANGALORGO | Quechua | 3 198 | 8 | 5 | 3 | 6 | 6 | - |
| 0005 | CHAQUI | Quechua | 3 304 | 2 | 1 | 1 | 1 | 1 | - |
| 0006 | SHUVA | Quechua | 3 290 | - | - | - | 6 | 5 | 1 |
| 0007 | ISHNAN | Quechua | 3 280 | - | - | - | 2 | 1 | 1 |
| 0009 | CUNRRUGURAN | Quechua | 3 164 | - | - | - | 2 | 1 | 1 |
| 0010 | SHIMPAMBA | Quechua | 2 994 | 7 | 3 | 4 | 21 | 17 | 4 |
| 0011 | PUCHUVALLE | Quechua | 2 873 | 49 | 20 | 29 | 25 | 23 | 2 |
| 0012 | ALTO LAS REYNAS | Quechua | 3 004 | 17 | 11 | 6 | 8 | 8 | - |
| 0014 | CHIQUIDA | Quechua | 2 973 | 24 | 13 | 11 | 7 | 7 | - |
| 0015 | HUAYCHU | Quechua | 3 365 | 25 | 12 | 13 | 14 | 14 | - |
| 0016 | LA CAL | Quechua | 3 055 | 23 | 13 | 10 | 6 | 6 | - |
| 0017 | HUACASCHUQUE VIEJO | Quechua | 3 377 | - | - | - | 3 | 3 | - |
| 0018 | HUMASVALLE | Quechua | 3 420 | 1 | - | 1 | 1 | 1 | - |
| 0019 | LAS PAMPAS | Quechua | 3 316 | - | - | - | 1 | 1 | - |
| 0020 | PILLICUY | Quechua | 3 291 | - | - | - | 1 | 1 | - |
| **021505** | **DISTRITO HUANDOVAL** | | | **1 001** | **522** | **479** | **461** | **418** | **43** |
| 0001 | HUANDOVAL | Quechua | 3 062 | 670 | 351 | 319 | 280 | 252 | 28 |
| 0005 | CANIPAMBA | Quechua | 3 387 | 16 | 7 | 9 | 6 | 6 | - |
| 0006 | PUCA | Quechua | 3 197 | 14 | 9 | 5 | 9 | 8 | 1 |
| 0009 | HUARASACAPE | Quechua | 3 302 | 6 | 4 | 2 | 3 | 2 | 1 |
| 0010 | CUALUTO | Quechua | 3 126 | 38 | 14 | 24 | 15 | 14 | 1 |
| 0011 | NINABAMBA | Quechua | 2 483 | 3 | 2 | 1 | 5 | 5 | - |
| 0012 | SACACHE | Quechua | 2 476 | - | - | - | 2 | 2 | - |
| 0013 | CHAUCHARA | Quechua | 2 547 | 31 | 18 | 13 | 17 | 14 | 3 |
| 0014 | SHITABALLE | Quechua | 3 088 | - | - | - | 1 | - | 1 |
| 0015 | AGUA COLPA | Quechua | 3 162 | 20 | 11 | 9 | 8 | 8 | - |
| 0016 | MATALA | Quechua | 3 376 | 6 | 3 | 3 | 4 | 4 | - |
| 0017 | CARRAVALLE | Quechua | 3 204 | - | - | - | 1 | 1 | - |
| 0018 | LA LAGUNA | Quechua | 3 216 | - | - | - | 2 | 2 | - |
| 0019 | SHUCUMACA | Quechua | 3 122 | 6 | 2 | 4 | 4 | 4 | - |
| 0020 | CAÑUMACA | Quechua | 3 269 | - | - | - | 3 | 3 | - |
| 0021 | CUCHUPAYCO | Quechua | 3 459 | 8 | 3 | 5 | 3 | 3 | - |
| 0022 | HUACSAVALLE | Quechua | 3 499 | 18 | 10 | 8 | 2 | 2 | - |
| 0023 | UNCASH | Suni | 3 566 | 12 | 9 | 3 | 2 | 2 | - |

| CÓDIGO | CENTROS POBLADOS | REGIÓN NATURAL (según piso altitudinal) | ALTITUD (m s.n.m.) | POBLACIÓN CENSADA | | | VIVIENDAS PARTICULARES | | |
|---|---|---|---|---|---|---|---|---|---|
| | | | | Total | Hombre | Mujer | Total | Ocupadas 1/ | Desocu-padas |
| 0024 | TAURIBARA | Suni | 3 592 | 51 | 25 | 26 | 14 | 10 | 4 |
| 0026 | OGOPAMPA | Suni | 3 786 | 5 | 3 | 2 | 7 | 6 | 1 |
| 0027 | CARACZACAPE | Quechua | 3 464 | - | - | - | 1 | 1 | - |
| 0029 | QUICHICAMACA | Quechua | 3 006 | 1 | - | 1 | 1 | 1 | - |
| 0030 | URMACA | Quechua | 3 171 | 15 | 9 | 6 | 12 | 10 | 2 |
| 0031 | EL UMBAQUE | Suni | 3 689 | - | - | - | 1 | 1 | - |
| 0032 | USHULLO | Quechua | 3 356 | 5 | 3 | 2 | 1 | 1 | - |
| 0033 | CACHALLUCRO | Quechua | 3 446 | 3 | 2 | 1 | 1 | 1 | - |
| 0034 | PISGUSACAPE | Suni | 3 866 | 5 | 2 | 3 | 1 | 1 | - |
| 0035 | CHUSGON | Suni | 3 550 | - | - | - | 1 | 1 | - |
| 0037 | HUACCHA | Quechua | 3 029 | 26 | 13 | 13 | 23 | 23 | - |
| 0038 | PUCALA | Quechua | 3 075 | 7 | 2 | 5 | 2 | 2 | - |
| 0042 | CALLIMACA | Quechua | 2 971 | - | - | - | 1 | 1 | - |
| 0043 | LA CAPILLA | Quechua | 3 057 | - | - | - | 1 | 1 | - |
| 0045 | CUY GUMAYGASH | Quechua | 3 186 | 30 | 15 | 15 | 7 | 7 | - |
| 0046 | HURUSACAPE | Quechua | 3 126 | - | - | - | 1 | 1 | - |
| 0047 | PAULLICON | Quechua | 2 724 | 1 | 1 | - | 4 | 4 | - |
| 0048 | TIERRA NEGRO | Quechua | 3 218 | - | - | - | 2 | 1 | 1 |
| 0051 | CHALLAPUQUIO | Quechua | 3 319 | 1 | 1 | - | 2 | 2 | - |
| 0053 | CHICHIRVALLE | Quechua | 3 036 | - | - | - | 1 | 1 | - |
| 0055 | CALABALLE | Quechua | 3 020 | - | - | - | 2 | 2 | - |
| 0056 | OCUBALL | Quechua | 3 090 | 1 | 1 | - | 3 | 3 | - |
| 0057 | CANDUVALLE | Quechua | 3 144 | 1 | 1 | - | 2 | 2 | - |
| 0058 | PAYUMASH | Quechua | 3 467 | - | - | - | 1 | 1 | - |
| 0061 | MUCHICAYOC | Quechua | 3 219 | 1 | 1 | - | 1 | 1 | - |
| 0062 | CUCHIQUILLAN | Quechua | 2 836 | - | - | - | 1 | 1 | - |
| **021506** | **DISTRITO LACABAMBA** | | | **505** | **254** | **251** | **344** | **256** | **88** |
| 0001 | LACABAMBA | Quechua | 3 427 | 287 | 146 | 141 | 153 | 122 | 31 |
| 0002 | RINCONADA | Yunga marítima | 2 274 | - | - | - | 1 | 1 | - |
| 0004 | CUYROSH | Quechua | 3 250 | 7 | 4 | 3 | 3 | 3 | - |
| 0005 | COMBACAYAN | Quechua | 3 304 | 20 | 9 | 11 | 10 | 10 | - |
| 0006 | SHITAMACA | Quechua | 2 935 | - | - | - | 1 | 1 | - |
| 0007 | SHULLUGAY | Quechua | 2 778 | 56 | 29 | 27 | 35 | 29 | 6 |
| 0008 | SHALLAPOMAS | Quechua | 3 049 | 23 | 12 | 11 | 20 | 17 | 3 |
| 0009 | HUAQUICANCHA | Quechua | 3 232 | - | - | - | 3 | - | 3 |
| 0010 | CHACPATA | Quechua | 2 990 | - | - | - | 2 | 2 | - |
| 0011 | QUICHUAYCOCHA | Quechua | 2 734 | - | - | - | 2 | 2 | - |
| 0012 | CHORA | Quechua | 3 280 | 64 | 34 | 30 | 77 | 39 | 38 |
| 0013 | CANDO | Quechua | 3 323 | 6 | 4 | 2 | 6 | 6 | - |
| 0014 | LAGUNA | Quechua | 2 920 | - | - | - | 3 | 3 | - |
| 0015 | ADAMALCA | Quechua | 2 938 | - | - | - | 1 | - | 1 |
| 0016 | CHUPUNGO BAJO | Quechua | 3 032 | - | - | - | 1 | 1 | - |
| 0018 | PAMPA CHICA | Suni | 3 986 | - | - | - | 1 | 1 | - |
| 0019 | CABIÑA | Quechua | 3 021 | 8 | 4 | 4 | 3 | 3 | - |
| 0023 | LA PERA | Quechua | 2 736 | 10 | 4 | 6 | 4 | 3 | 1 |
| 0024 | QUICHUA | Quechua | 2 724 | 15 | 6 | 9 | 5 | 2 | 3 |
| 0027 | QUIDA | Quechua | 3 346 | 3 | - | 3 | 2 | 1 | 1 |
| 0028 | LA PAMPA | Quechua | 2 749 | 3 | 1 | 2 | 8 | 7 | 1 |
| 0029 | CHUGURMACA | Quechua | 3 291 | 2 | 1 | 1 | 2 | 2 | - |
| 0030 | CONDAVAL | Quechua | 3 466 | 1 | - | 1 | 1 | 1 | - |
| **021507** | **DISTRITO LLAPO** | | | **597** | **286** | **311** | **282** | **249** | **33** |
| 0001 | LLAPO | Quechua | 3 416 | 582 | 277 | 305 | 263 | 238 | 25 |
| 0002 | AGUAYHUA | Quechua | 3 001 | - | - | - | 2 | - | 2 |
| 0003 | LIMAYTUNAN | Quechua | 2 739 | - | - | - | 1 | - | 1 |
| 0004 | CHUQUIQUE | Quechua | 3 487 | 15 | 9 | 6 | 6 | 6 | - |
| 0005 | ALLAUCA | Quechua | 3 268 | - | - | - | 1 | 1 | - |
| 0006 | AZAPICHACA | Quechua | 2 835 | - | - | - | 2 | 1 | 1 |

| CÓDIGO | CENTROS POBLADOS | REGIÓN NATURAL (según piso altitudinal) | ALTITUD (m s.n.m.) | POBLACIÓN CENSADA | | | VIVIENDAS PARTICULARES | | |
|---|---|---|---|---|---|---|---|---|---|
| | | | | Total | Hombre | Mujer | Total | Ocupadas 1/ | Desocupadas |
| 0007 | COTOCOTO | Quechua | 3 011 | - | - | - | 2 | - | 2 |
| 0008 | BUENAVISTA | Quechua | 2 986 | - | - | - | 1 | - | 1 |
| 0009 | MOSUNSACAP | Quechua | 3 010 | - | - | - | 1 | 1 | - |
| 0010 | TOLLMICOC | Quechua | 2 938 | - | - | - | 1 | 1 | - |
| 0011 | LA RINCONADA | Quechua | 3 446 | - | - | - | 1 | 1 | - |
| 0012 | COLLOCOGUA | Quechua | 3 083 | - | - | - | 1 | - | 1 |
| **021508** | **DISTRITO PALLASCA** | | | **2 364** | **1 159** | **1 205** | **1 318** | **1 096** | **222** |
| 0001 | PALLASCA | Quechua | 3 086 | 987 | 509 | 478 | 533 | 445 | 88 |
| 0003 | TABLACHACA | Yunga marítima | 2 118 | 13 | 4 | 9 | 6 | 5 | 1 |
| 0004 | HUALANGO | Yunga marítima | 2 137 | 2 | 1 | 1 | 1 | 1 | - |
| 0005 | DIEZ DE ABRIL | Yunga marítima | 2 178 | - | - | - | 2 | 1 | 1 |
| 0006 | SHULGOMO | Yunga marítima | 2 121 | - | - | - | 5 | 3 | 2 |
| 0007 | PAMPA NEGRA | Yunga marítima | 2 231 | 5 | 2 | 3 | 3 | 3 | - |
| 0008 | CALLACUAY | Quechua | 2 492 | - | - | - | 1 | 1 | - |
| 0009 | EL ALTO | Quechua | 2 647 | 12 | 5 | 7 | 12 | 10 | 2 |
| 0010 | SHINDOL | Quechua | 2 619 | 10 | 5 | 5 | 8 | 6 | 2 |
| 0011 | PISHGO | Quechua | 2 485 | 36 | 12 | 24 | 23 | 21 | 2 |
| 0012 | HUACHACA | Quechua | 2 663 | 40 | 16 | 24 | 24 | 22 | 2 |
| 0013 | QUERDA | Quechua | 2 458 | 4 | 1 | 3 | 4 | 4 | - |
| 0014 | CUNSHUPE | Quechua | 2 537 | 2 | 1 | 1 | 5 | 4 | 1 |
| 0015 | MATIBAMBA | Yunga marítima | 2 198 | - | - | - | 8 | 8 | - |
| 0016 | LA TOMA | Quechua | 2 625 | 7 | 2 | 5 | 5 | 4 | 1 |
| 0017 | LANLABAMBA | Quechua | 2 626 | 13 | 5 | 8 | 8 | 7 | 1 |
| 0018 | COLGASACAPE | Quechua | 2 601 | 84 | 41 | 43 | 43 | 37 | 6 |
| 0019 | CACALLAMA | Quechua | 2 654 | - | - | - | 1 | 1 | - |
| 0020 | HUACOLLANA | Quechua | 2 605 | - | - | - | 2 | 2 | - |
| 0021 | CULCULBAMBA | Quechua | 2 665 | 109 | 56 | 53 | 41 | 37 | 4 |
| 0022 | TUCUA | Quechua | 2 704 | 6 | 3 | 3 | 9 | 6 | 3 |
| 0023 | ACOGOÑE | Quechua | 2 766 | 34 | 15 | 19 | 14 | 14 | - |
| 0024 | HUAMANYACA | Quechua | 2 661 | 7 | 4 | 3 | 2 | 2 | - |
| 0025 | COCHICALLPA | Quechua | 2 839 | - | - | - | 3 | 1 | 2 |
| 0026 | LUCUMAVALLE | Quechua | 2 679 | 1 | - | 1 | 5 | 5 | - |
| 0027 | PIRGUIMACA | Quechua | 2 743 | 38 | 19 | 19 | 24 | 19 | 5 |
| 0029 | SHAUMACA | Quechua | 2 734 | 5 | 3 | 2 | 5 | 3 | 2 |
| 0030 | CALLANGA | Quechua | 2 891 | - | - | - | 5 | - | 5 |
| 0031 | SHUGUL | Quechua | 2 848 | 1 | 1 | - | 4 | 1 | 3 |
| 0032 | CHUCANA | Quechua | 3 260 | 1 | 1 | - | 4 | 2 | 2 |
| 0033 | COCHAPAMBA | Quechua | 3 448 | - | - | - | 8 | 2 | 6 |
| 0034 | LLAUGANRRA | Quechua | 2 844 | - | - | - | 4 | 4 | - |
| 0035 | SALAYOQUE | Quechua | 3 010 | 4 | 2 | 2 | 4 | 4 | - |
| 0036 | HUAQUILLACTA | Quechua | 3 118 | - | - | - | 4 | 2 | 2 |
| 0037 | PASHTACA | Quechua | 3 206 | - | - | - | 4 | 2 | 2 |
| 0038 | CRUZMACA | Quechua | 3 100 | 19 | 11 | 8 | 4 | 4 | - |
| 0039 | CUYMALCA | Quechua | 2 916 | 7 | 2 | 5 | 36 | 30 | 6 |
| 0040 | SHUNSHAYAPE | Quechua | 2 432 | - | - | - | 3 | 3 | - |
| 0043 | TAMBAMBA | Quechua | 3 183 | - | - | - | 6 | 3 | 3 |
| 0044 | LLUNGURPAMBA | Quechua | 3 221 | - | - | - | 1 | - | 1 |
| 0045 | SHIRACVALLE | Quechua | 2 671 | 7 | 5 | 2 | 3 | 3 | - |
| 0048 | CAYLLACARA | Quechua | 2 745 | 14 | 7 | 7 | 10 | 8 | 2 |
| 0049 | COCHICOLDA | Quechua | 2 724 | 44 | 20 | 24 | 20 | 20 | - |
| 0050 | PARASIVE | Quechua | 3 157 | 12 | 4 | 8 | 19 | 18 | 1 |
| 0052 | HUAYCHUCULLO | Quechua | 2 951 | 1 | 1 | - | 6 | 6 | - |
| 0053 | LLAYMUCHA | Quechua | 2 692 | 35 | 15 | 20 | 29 | 19 | 10 |
| 0056 | PILLCAYPAMBA | Quechua | 2 870 | 87 | 37 | 50 | 39 | 31 | 8 |
| 0058 | CHAQUI | Quechua | 2 990 | 49 | 27 | 22 | 23 | 15 | 8 |
| 0059 | CHUCACALLAQUE | Quechua | 3 242 | 10 | 4 | 6 | 7 | 5 | 2 |
| 0061 | CASHAVALLE ALTO | Quechua | 3 005 | 48 | 23 | 25 | 25 | 21 | 4 |
| 0062 | LLANGAR | Quechua | 3 078 | 13 | 7 | 6 | 12 | 2 | 10 |
| 0063 | LACLANVALLE | Quechua | 2 934 | 69 | 32 | 37 | 24 | 23 | 1 |

| CÓDIGO | CENTROS POBLADOS | REGIÓN NATURAL (según piso altitudinal) | ALTITUD (m s.n.m.) | POBLACIÓN CENSADA | | | VIVIENDAS PARTICULARES | | |
|---|---|---|---|---|---|---|---|---|---|
| | | | | Total | Hombre | Mujer | Total | Ocupadas 1/ | Desocu-padas |
| 0064 | PACCHA | Quechua | 2 933 | 129 | 61 | 68 | 50 | 46 | 4 |
| 0065 | UÑUMACA | Quechua | 2 579 | 173 | 85 | 88 | 35 | 32 | 3 |
| 0066 | SANTA ROSA (LA COMUNIDAD) | Quechua | 2 363 | 4 | 1 | 3 | 9 | 9 | - |
| 0067 | SACAYCACHA | Yunga marítima | 1 624 | 33 | 14 | 19 | 10 | 10 | - |
| 0068 | HUACHAULLO | Quechua | 2 581 | 83 | 42 | 41 | 30 | 25 | 5 |
| 0069 | CAMPO NUEVO | Yunga marítima | 1 917 | - | - | - | 1 | - | 1 |
| 0070 | ANDAVALLE | Quechua | 2 400 | - | - | - | 1 | - | 1 |
| 0071 | UMACANRRA | Quechua | 2 546 | 13 | 7 | 6 | 3 | 3 | - |
| 0072 | HUAQUINO | Quechua | 2 481 | 22 | 8 | 14 | 5 | 3 | 2 |
| 0073 | SANTO DOMINGO | Quechua | 2 462 | - | - | - | 1 | 1 | - |
| 0074 | LLATURBARATE | Quechua | 2 673 | - | - | - | 6 | 5 | 1 |
| 0075 | AGALLAN | Quechua | 2 824 | 1 | 1 | - | 11 | 10 | 1 |
| 0076 | NUEVO LLAYMUCHA | Quechua | 2 427 | 50 | 29 | 21 | 13 | 13 | - |
| 0077 | CRUZ DE MOLLE (POTRERO) | Quechua | 2 517 | 12 | 5 | 7 | 6 | 5 | 1 |
| 0079 | UCHUTANTA | Quechua | 2 613 | 3 | 2 | 1 | 2 | 1 | 1 |
| 0080 | CACHAMACA | Quechua | 2 628 | - | - | - | 2 | 1 | 1 |
| 0081 | ARAPAMBA | Yunga marítima | 2 147 | - | - | - | 5 | 5 | - |
| 0083 | CHALACUMALCA | Quechua | 3 243 | - | - | - | 1 | 1 | - |
| 0084 | SAN CRISTOBAL | Yunga marítima | 2 114 | - | - | - | 1 | 1 | - |
| 0085 | PARANYAME | Yunga marítima | 2 060 | - | - | - | 3 | 3 | - |
| 0086 | CAQUISHIN | Quechua | 2 512 | - | - | - | 4 | 4 | - |
| 0089 | QUILLIN | Quechua | 2 771 | - | - | - | 6 | 6 | - |
| 0090 | COORDOVA | Quechua | 2 565 | 1 | - | 1 | 5 | 5 | - |
| 0091 | SHUCUAN | Quechua | 2 892 | - | - | - | 3 | 3 | - |
| 0092 | CASHAPALDA | Quechua | 2 441 | 2 | - | 2 | 2 | 2 | - |
| 0096 | LLANGAR BAJO | Quechua | 2 811 | 2 | 1 | 1 | 2 | 2 | - |
| **021509** | **DISTRITO PAMPAS** | | | **3 980** | **1 892** | **2 088** | **1 939** | **1 637** | **302** |
| 0001 | PAMPAS | Quechua | 3 216 | 1 794 | 855 | 939 | 909 | 807 | 102 |
| 0002 | SAUCE | Quechua | 3 103 | 26 | 17 | 9 | 8 | 6 | 2 |
| 0003 | MARCOPATA | Quechua | 3 197 | 34 | 14 | 20 | 11 | 11 | - |
| 0004 | UCHUPAMPA | Quechua | 2 537 | 156 | 74 | 82 | 71 | 71 | - |
| 0005 | CHIÑUAN | Puna | 4 110 | - | - | - | 2 | 2 | - |
| 0007 | CHINCHANGO | Suni | 3 666 | 20 | 10 | 10 | 3 | 3 | - |
| 0008 | SHAÑUQUE | Quechua | 3 010 | 117 | 50 | 67 | 35 | 35 | - |
| 0009 | MOLLEBAMBITA | Suni | 3 637 | 77 | 45 | 32 | 32 | 31 | 1 |
| 0010 | EL ESCALON | Puna | 4 250 | - | - | - | 4 | 4 | - |
| 0011 | NAUCHAVANA | Puna | 4 029 | 51 | 20 | 31 | 19 | 19 | - |
| 0012 | PACHACHACA | Puna | 4 137 | 15 | 8 | 7 | 8 | 7 | 1 |
| 0014 | VADO DE JONGOS | Suni | 3 998 | 19 | 14 | 5 | 6 | 6 | - |
| 0015 | PALO DERECHO | Quechua | 3 382 | 46 | 18 | 28 | 19 | 17 | 2 |
| 0016 | JONGOS | Puna | 4 049 | 26 | 12 | 14 | 14 | 14 | - |
| 0017 | MONGON | Quechua | 2 356 | 419 | 197 | 222 | 116 | 101 | 15 |
| 0018 | PORVENIR | Quechua | 3 113 | 63 | 28 | 35 | 20 | 19 | 1 |
| 0019 | CASGA | Suni | 3 761 | 115 | 56 | 59 | 35 | 31 | 4 |
| 0021 | JORROCOCHE | Puna | 4 276 | 7 | 3 | 4 | 4 | 4 | - |
| 0022 | FRAGUA | Suni | 3 858 | 14 | 6 | 8 | 6 | 5 | 1 |
| 0024 | ROMERO | Puna | 4 070 | - | - | - | 2 | - | 2 |
| 0025 | PUYALLI | Quechua | 3 220 | 265 | 124 | 141 | 144 | 122 | 22 |
| 0026 | PELAGATOS | Suni | 3 994 | 27 | 15 | 12 | 18 | 15 | 3 |
| 0027 | PUSHAS | Puna | 4 030 | 3 | 1 | 2 | 5 | 2 | 3 |
| 0028 | PARAGON | Suni | 3 764 | 81 | 40 | 41 | 54 | 44 | 10 |
| 0029 | CONZUZO | Suni | 3 688 | 109 | 55 | 54 | 88 | 45 | 43 |
| 0030 | CHUGAN | Suni | 3 549 | - | - | - | 1 | 1 | - |
| 0031 | QUEZGA | Puna | 4 277 | 7 | 3 | 4 | 1 | 1 | - |
| 0032 | HUAMBAVALLE | Quechua | 3 476 | - | - | - | 1 | 1 | - |
| 0033 | HUACCHARA | Puna | 4 218 | 2 | 1 | 1 | 2 | 1 | 1 |
| 0034 | CUSURCOCHE | Puna | 4 487 | 1 | 1 | - | 1 | 1 | - |
| 0035 | LAGUNA BLANCA | Puna | 4 370 | 4 | 1 | 3 | 1 | 1 | - |
| 0036 | LOS HIGOS | Quechua | 2 604 | 2 | 1 | 1 | 1 | 1 | - |

| CÓDIGO | CENTROS POBLADOS | REGIÓN NATURAL (según piso altitudinal) | ALTITUD (m s.n.m.) | POBLACIÓN CENSADA | | | VIVIENDAS PARTICULARES | | |
|---|---|---|---|---|---|---|---|---|---|
| | | | | Total | Hombre | Mujer | Total | Ocupadas 1/ | Desocu-padas |
| 0037 | MUYBUNGO | Quechua | 3 286 | - | - | - | 1 | 1 | - |
| 0038 | MAGISTRAL | Puna | 4 240 | - | - | - | 3 | - | 3 |
| 0039 | RINCONADA | Puna | 4 170 | 5 | 2 | 3 | 4 | 3 | 1 |
| 0040 | JAUJAYAN | Quechua | 3 055 | 1 | 1 | - | 2 | 2 | - |
| 0041 | CACHAGON | Quechua | 3 119 | - | - | - | 2 | - | 2 |
| 0042 | TILACO | Quechua | 3 084 | 97 | 48 | 49 | 68 | 47 | 21 |
| 0043 | COCHACONCHUCOS | Quechua | 2 987 | 181 | 78 | 103 | 98 | 62 | 36 |
| 0044 | LA CAL | Quechua | 2 954 | - | - | - | 3 | - | 3 |
| 0046 | EL MIRADOR | Quechua | 3 089 | 30 | 15 | 15 | 17 | 15 | 2 |
| 0047 | LA BANDA | Quechua | 3 097 | 5 | 3 | 2 | 2 | 2 | - |
| 0048 | QUEBRADA BLANCA | Quechua | 3 108 | 3 | 3 | - | 3 | 1 | 2 |
| 0049 | TILACO GRANDE | Quechua | 3 101 | 12 | 5 | 7 | 19 | 9 | 10 |
| 0050 | QUEPINA | Puna | 4 080 | - | - | - | 1 | - | 1 |
| 0051 | EL CHORRO | Puna | 4 040 | 5 | 2 | 3 | 1 | 1 | - |
| 0052 | PIEDRAS OQUIS | Puna | 4 118 | 2 | 1 | 1 | 2 | 2 | - |
| 0053 | DERRUMBOS | Puna | 4 104 | 6 | 2 | 4 | 1 | 1 | - |
| 0054 | EL ALTO | Quechua | 3 433 | 17 | 7 | 10 | 7 | 7 | - |
| 0055 | RAYANPAMPA | Quechua | 3 230 | 36 | 19 | 17 | 13 | 7 | 6 |
| 0056 | MONTE VERDE | Quechua | 3 292 | - | - | - | 1 | - | 1 |
| 0057 | QUICHUAS | Suni | 3 618 | 33 | 15 | 18 | 12 | 12 | - |
| 0058 | SAUCE NUEVO | Quechua | 3 144 | 37 | 17 | 20 | 15 | 15 | - |
| 0059 | YUCANRA | Suni | 3 746 | 4 | 2 | 2 | 2 | 1 | 1 |
| 0060 | TAURIPAMPA | Quechua | 3 255 | 3 | - | 3 | 5 | 5 | - |
| 0061 | PAMPA EL CONDOR | Puna | 4 257 | 1 | 1 | - | 1 | 1 | - |
| 0062 | CHIP CHIP | Puna | 4 142 | 1 | 1 | - | 1 | 1 | - |
| 0063 | CERRIPE | Puna | 4 110 | 1 | 1 | - | 10 | 10 | - |
| 0064 | HUAURITA | Quechua | 3 216 | - | - | - | 1 | 1 | - |
| 0066 | CHORRO OSCURO | Quechua | 3 282 | - | - | - | 1 | 1 | - |
| 0067 | CUNCHIR | Quechua | 2 805 | - | - | - | 2 | 2 | - |
| **021510** | **DISTRITO SANTA ROSA** | | | **1 026** | **561** | **465** | **671** | **578** | **93** |
| 0001 | SANTA ROSA | Quechua | 2 413 | 313 | 168 | 145 | 293 | 234 | 59 |
| 0003 | CAHUAC | Yunga marítima | 1 433 | 18 | 11 | 7 | 9 | 9 | - |
| 0004 | ANCOS | Yunga marítima | 1 867 | 184 | 106 | 78 | 106 | 102 | 4 |
| 0007 | EL CASTILLO | Yunga marítima | 1 480 | 7 | 3 | 4 | 3 | 3 | - |
| 0008 | COCABAL | Yunga marítima | 1 314 | 1 | 1 | - | 11 | 1 | 10 |
| 0009 | QUILCA | Yunga marítima | 1 172 | - | - | - | 2 | - | 2 |
| 0011 | QUIROZ | Yunga marítima | 1 047 | 6 | 3 | 3 | 2 | 2 | - |
| 0012 | COLLO COLLO BAJO | Yunga marítima | 1 859 | 1 | 1 | - | 1 | 1 | - |
| 0013 | PORVENIR | Yunga marítima | 2 121 | 120 | 62 | 58 | 43 | 42 | 1 |
| 0014 | PURIPUC | Yunga marítima | 1 896 | 9 | 5 | 4 | 3 | 3 | - |
| 0015 | KILOMETRO 20 | Yunga marítima | 962 | 33 | 18 | 15 | 7 | 7 | - |
| 0016 | KILOMETRO 17 | Yunga marítima | 882 | 6 | 1 | 5 | 3 | 3 | - |
| 0017 | KILOMETRO 15 | Yunga marítima | 876 | 7 | 5 | 2 | 1 | 1 | - |
| 0018 | MIRAFLORES | Quechua | 2 704 | 231 | 126 | 105 | 118 | 111 | 7 |
| 0019 | CHUQUIQUILLAN | Yunga marítima | 743 | 13 | 9 | 4 | 5 | 5 | - |
| 0020 | CHIMINIDA | Yunga marítima | 1 556 | 3 | 2 | 1 | 3 | 1 | 2 |
| 0021 | EL INGENIO | Yunga marítima | 2 269 | 1 | 1 | - | 3 | 2 | 1 |
| 0022 | KILOMETRO 14 | Yunga marítima | 863 | 1 | 1 | - | 1 | 1 | - |
| 0023 | HUACA | Yunga marítima | 1 796 | 8 | 6 | 2 | 9 | 9 | - |
| 0024 | CANIVARA | Yunga marítima | 1 922 | 10 | 5 | 5 | 8 | 8 | - |
| 0025 | CALPAÑI | Quechua | 2 728 | 28 | 13 | 15 | 22 | 17 | 5 |
| 0026 | MITOBAMBA | Quechua | 2 679 | 17 | 8 | 9 | 10 | 9 | 1 |
| 0027 | COCHUCO | Quechua | 2 746 | - | - | - | 1 | - | 1 |
| 0028 | ULIPE | Quechua | 2 578 | 9 | 6 | 3 | 7 | 7 | - |
| **021511** | **DISTRITO TAUCA** | | | **2 673** | **1 291** | **1 382** | **1 245** | **1 191** | **54** |
| 0001 | TAUCA | Quechua | 3 368 | 1 300 | 603 | 697 | 678 | 649 | 29 |
| 0002 | NARANJAL | Yunga marítima | 1 294 | 10 | 6 | 4 | 4 | 4 | - |

| CÓDIGO | CENTROS POBLADOS | REGIÓN NATURAL (según piso altitudinal) | ALTITUD (m s.n.m.) | POBLACIÓN CENSADA | | | VIVIENDAS PARTICULARES | | |
|---|---|---|---|---|---|---|---|---|---|
| | | | | Total | Hombre | Mujer | Total | Ocupadas 1/ | Desocu-padas |
| 0003 | MANO PODEROSA | Yunga marítima | 1 193 | 6 | 2 | 4 | 5 | 5 | - |
| 0004 | MATIBAMBA | Quechua | 2 631 | 44 | 23 | 21 | 25 | 25 | - |
| 0005 | TINAYOC | Quechua | 2 552 | - | - | - | 1 | - | 1 |
| 0006 | JUCUBES | Quechua | 2 697 | 23 | 14 | 9 | 7 | 7 | - |
| 0007 | ALAYPAMPA | Quechua | 2 925 | 93 | 49 | 44 | 39 | 33 | 6 |
| 0009 | SHUIPE | Quechua | 2 488 | 13 | 6 | 7 | 8 | 8 | - |
| 0010 | HUALALAY | Quechua | 2 629 | 202 | 96 | 106 | 89 | 84 | 5 |
| 0011 | LLUQUE | Quechua | 2 780 | 19 | 12 | 7 | 6 | 4 | 2 |
| 0012 | LLAGATUNAN | Quechua | 2 636 | 12 | 6 | 6 | 7 | 7 | - |
| 0013 | QUICHUA | Quechua | 2 611 | 45 | 24 | 21 | 19 | 16 | 3 |
| 0014 | CHILCUM | Quechua | 2 841 | 15 | 7 | 8 | 4 | 4 | - |
| 0015 | LACAPAMPA | Quechua | 2 753 | 31 | 14 | 17 | 10 | 10 | - |
| 0016 | HUANGAYOC | Quechua | 2 937 | 15 | 6 | 9 | 9 | 5 | 4 |
| 0017 | PACCHA | Quechua | 2 654 | 32 | 15 | 17 | 9 | 9 | - |
| 0018 | ASUMACHA | Quechua | 2 740 | 4 | 2 | 2 | 2 | 2 | - |
| 0019 | APIPUC | Quechua | 2 800 | 27 | 13 | 14 | 11 | 10 | 1 |
| 0020 | PORPUCALA | Quechua | 2 910 | 9 | 3 | 6 | 6 | 6 | - |
| 0021 | YANAPAMPA | Quechua | 2 734 | 11 | 7 | 4 | 6 | 6 | - |
| 0022 | SAN JUAN DE LAS ARENAS | Quechua | 3 064 | 110 | 48 | 62 | 37 | 36 | 1 |
| 0023 | CAPISHALA | Quechua | 2 852 | - | - | - | 1 | 1 | - |
| 0024 | SHANGALL | Quechua | 2 742 | 9 | 5 | 4 | 6 | 6 | - |
| 0026 | PATIAGOÑA | Quechua | 2 918 | - | - | - | 3 | 3 | - |
| 0027 | COLGAYUNGA | Quechua | 3 199 | 1 | 1 | - | 2 | 2 | - |
| 0028 | LA GALGADA | Yunga marítima | 1 144 | 78 | 43 | 35 | 32 | 32 | - |
| 0030 | HUAYLLAPUC | Quechua | 3 084 | 21 | 11 | 10 | 5 | 5 | - |
| 0031 | SAHUACHUCO | Quechua | 3 062 | 4 | 1 | 3 | 3 | 3 | - |
| 0033 | REMOLINO | Yunga marítima | 1 107 | 4 | 2 | 2 | 2 | 2 | - |
| 0034 | CRUZ MACA | Quechua | 2 964 | 124 | 57 | 67 | 39 | 39 | - |
| 0035 | CULLOSHGA | Quechua | 2 976 | 2 | 1 | 1 | 5 | 5 | - |
| 0040 | LA BANDA | Quechua | 3 373 | 127 | 63 | 64 | 43 | 43 | - |
| 0044 | PIEDRA SELLADA | Yunga marítima | 1 236 | 3 | 2 | 1 | 1 | 1 | - |
| 0045 | MOPOTUNA | Quechua | 2 592 | 36 | 22 | 14 | 11 | 11 | - |
| 0046 | ANCHAPAMPA | Quechua | 2 616 | 39 | 19 | 20 | 11 | 11 | - |
| 0047 | BELEN | Quechua | 2 618 | 25 | 14 | 11 | 8 | 8 | - |
| 0048 | PARGAS | Quechua | 2 971 | 38 | 20 | 18 | 14 | 14 | - |
| 0049 | SHUYPAMPA | Quechua | 2 907 | 25 | 11 | 14 | 11 | 11 | - |
| 0050 | QUISUARVALLE | Quechua | 3 014 | 22 | 10 | 12 | 9 | 9 | - |
| 0051 | CUCHIMACA | Quechua | 2 927 | - | - | - | 4 | 4 | - |
| 0052 | AHUA | Quechua | 3 138 | 7 | 3 | 4 | 3 | 3 | - |
| 0056 | PARICHUGO | Yunga marítima | 1 200 | - | - | - | 2 | 2 | - |
| 0057 | HUACOMBALL | Quechua | 2 806 | 6 | 3 | 3 | 2 | 2 | - |
| 0059 | CHANTINGALLAY | Quechua | 2 736 | 1 | - | 1 | 3 | 3 | - |
| 0060 | COMBAMACA | Quechua | 3 078 | 12 | 7 | 5 | 4 | 4 | - |
| 0061 | PUMARAM | Quechua | 3 085 | - | - | - | 1 | 1 | - |
| 0065 | PACHACHACA | Quechua | 2 619 | 5 | 4 | 1 | 6 | 6 | - |
| 0066 | HUCUCHACA | Quechua | 2 645 | 31 | 16 | 15 | 11 | 9 | 2 |
| 0068 | LLACTABAMBA | Quechua | 2 752 | - | - | - | 4 | 4 | - |
| 0072 | CHUQUICARITA | Yunga marítima | 1 182 | 6 | 2 | 4 | 1 | 1 | - |
| 0073 | CAHUA | Yunga marítima | 1 088 | 5 | 4 | 1 | 2 | 2 | - |
| 0074 | QUILCA | Yunga marítima | 1 079 | - | - | - | 2 | 2 | - |
| 0075 | USHQUES | Quechua | 3 196 | 8 | 5 | 3 | 3 | 3 | - |
| 0077 | NUEVO ANCOS | Quechua | 2 791 | - | - | - | 7 | 7 | - |
| 0078 | SAN CARLOS | Yunga marítima | 2 063 | 13 | 9 | 4 | 2 | 2 | - |
| **0216** | **PROVINCIA POMABAMBA** | | | **24 794** | **11 791** | **13 003** | **10 637** | **9 424** | **1 213** |
| **021601** | **DISTRITO POMABAMBA** | | | **13 834** | **6 566** | **7 268** | **5 832** | **5 251** | **581** |
| 0001 | POMABAMBA | Quechua | 2 964 | 5 667 | 2 752 | 2 915 | 1 769 | 1 656 | 113 |
| 0002 | LAUREL | Suni | 3 676 | 7 | 2 | 5 | 5 | 5 | - |
| 0003 | SHINGUA | Suni | 3 747 | 42 | 19 | 23 | 28 | 26 | 2 |

| CÓDIGO | CENTROS POBLADOS | REGIÓN NATURAL (según piso altitudinal) | ALTITUD (m s.n.m.) | POBLACIÓN CENSADA | | | VIVIENDAS PARTICULARES | | |
|---|---|---|---|---|---|---|---|---|---|
| | | | | Total | Hombre | Mujer | Total | Ocupadas 1/ | Desocu-padas |
| 0005 | YANACOCHA | Suni | 3 726 | 2 | 1 | 1 | 2 | 2 | - |
| 0006 | YACUPASHTAJ | Suni | 3 706 | 7 | 3 | 4 | 5 | 3 | 2 |
| 0007 | MESAPAMPA | Suni | 3 629 | 2 | 1 | 1 | 2 | 1 | 1 |
| 0009 | TAYA | Suni | 3 892 | 15 | 5 | 10 | 8 | 7 | 1 |
| 0010 | COLIS PATAJ | Suni | 3 556 | 2 | - | 2 | 2 | 2 | - |
| 0011 | SAN JUAN | Quechua | 3 492 | 37 | 16 | 21 | 14 | 12 | 2 |
| 0012 | HUAJIPAMPA | Suni | 3 557 | 9 | 3 | 6 | 6 | 5 | 1 |
| 0014 | RAYANPAMPA I | Quechua | 3 486 | 2 | 1 | 1 | 9 | 4 | 5 |
| 0015 | TAMBILLOS | Suni | 3 525 | 69 | 33 | 36 | 31 | 26 | 5 |
| 0016 | MESA RUMI | Suni | 3 585 | - | - | - | 7 | 6 | 1 |
| 0018 | HUACRAPUNTA | Quechua | 3 485 | - | - | - | 3 | 2 | 1 |
| 0019 | SHIULLA | Quechua | 3 258 | 230 | 109 | 121 | 89 | 71 | 18 |
| 0020 | TARAPAMPA | Quechua | 3 221 | 52 | 25 | 27 | 20 | 20 | - |
| 0021 | HUANUCO | Suni | 3 660 | 38 | 16 | 22 | 15 | 12 | 3 |
| 0022 | CACHCA | Suni | 3 823 | 7 | 2 | 5 | 4 | 3 | 1 |
| 0023 | QUILLACOCHA | Suni | 3 717 | 19 | 6 | 13 | 17 | 9 | 8 |
| 0025 | HUAYLLA | Quechua | 3 499 | 53 | 26 | 27 | 15 | 15 | - |
| 0026 | HUANUCO JIRCA | Quechua | 3 417 | 21 | 11 | 10 | 10 | 9 | 1 |
| 0027 | TORO CAPANA | Suni | 3 660 | - | - | - | 5 | 5 | - |
| 0028 | MEDIO ASPINA | Suni | 3 971 | 2 | 1 | 1 | 4 | 2 | 2 |
| 0029 | BADO | Suni | 3 768 | 35 | 15 | 20 | 10 | 9 | 1 |
| 0030 | CHOGOPAMPA | Suni | 3 731 | 78 | 31 | 47 | 33 | 31 | 2 |
| 0031 | CRUZ JIRCA | Quechua | 3 226 | 22 | 12 | 10 | 8 | 8 | - |
| 0032 | CACHIPAMPA | Quechua | 3 496 | 19 | 7 | 12 | 12 | 11 | 1 |
| 0033 | JACHUNAYOC | Suni | 3 624 | 20 | 9 | 11 | 12 | 12 | - |
| 0034 | TAYAPAMPA | Suni | 3 631 | 19 | 8 | 11 | 9 | 9 | - |
| 0035 | HUAYOPAMPA | Suni | 3 583 | 43 | 20 | 23 | 15 | 14 | 1 |
| 0036 | JATUN IRA | Quechua | 3 325 | 31 | 14 | 17 | 10 | 10 | - |
| 0037 | CONOPAPAMPA | Suni | 3 829 | 7 | 4 | 3 | 4 | 4 | - |
| 0038 | SOGOTAYA | Suni | 3 934 | 29 | 10 | 19 | 21 | 17 | 4 |
| 0040 | HUAYCHO | Suni | 3 765 | 30 | 13 | 17 | 8 | 8 | - |
| 0042 | COCHAPAMPA | Suni | 3 647 | 208 | 95 | 113 | 113 | 92 | 21 |
| 0045 | RUMI RUMI | Suni | 3 706 | 42 | 16 | 26 | 19 | 18 | 1 |
| 0047 | PAUCAPAMPA | Suni | 3 580 | 56 | 26 | 30 | 22 | 21 | 1 |
| 0049 | UTUTO | Quechua | 3 435 | 106 | 51 | 55 | 75 | 72 | 3 |
| 0051 | YUNCAJ | Quechua | 3 251 | 60 | 28 | 32 | 28 | 28 | - |
| 0052 | JATO PAMPA | Quechua | 3 376 | 10 | 5 | 5 | 9 | 8 | 1 |
| 0053 | ALPAMAYO | Suni | 3 551 | 77 | 35 | 42 | 34 | 33 | 1 |
| 0054 | RAYAN PUCRO | Quechua | 3 441 | 27 | 15 | 12 | 11 | 11 | - |
| 0055 | TORRE | Suni | 3 707 | - | - | - | 6 | 3 | 3 |
| 0056 | CRUZ PAMPA PUTACA | Quechua | 3 181 | 66 | 27 | 39 | 31 | 30 | 1 |
| 0057 | CASHAPAMPA PUTACA | Quechua | 3 246 | 68 | 27 | 41 | 36 | 35 | 1 |
| 0058 | PUTACA | Quechua | 3 169 | 77 | 30 | 47 | 35 | 32 | 3 |
| 0059 | QUIRCABAMBA | Quechua | 3 231 | 3 | 2 | 1 | 9 | 9 | - |
| 0060 | MUDRAPUNTA (RANRAJIRCA) | Quechua | 3 498 | 18 | 8 | 10 | 5 | 5 | - |
| 0061 | AMPOJRO | Quechua | 3 286 | 46 | 21 | 25 | 18 | 16 | 2 |
| 0063 | HIJADERO | Suni | 3 880 | 4 | 3 | 1 | 5 | 3 | 2 |
| 0064 | JORCON | Suni | 3 928 | 49 | 26 | 23 | 21 | 17 | 4 |
| 0065 | MONTE USHAJ | Suni | 3 704 | 12 | 6 | 6 | 6 | 6 | - |
| 0066 | YANACOLPA ALTO | Suni | 3 621 | 51 | 22 | 29 | 26 | 25 | 1 |
| 0070 | RAYO | Suni | 3 561 | 56 | 26 | 30 | 20 | 20 | - |
| 0072 | RAGRA | Suni | 3 512 | 36 | 16 | 20 | 12 | 12 | - |
| 0073 | UTUTUPAMPA | Suni | 3 624 | 93 | 46 | 47 | 29 | 29 | - |
| 0074 | RUTUNA | Quechua | 3 202 | 155 | 71 | 84 | 62 | 54 | 8 |
| 0076 | ROSA PAMPA PUTACA | Quechua | 3 123 | 50 | 25 | 25 | 20 | 19 | 1 |
| 0077 | MARAYJORGONA | Quechua | 3 146 | 83 | 41 | 42 | 44 | 37 | 7 |
| 0078 | HUACAPAQUI | Quechua | 3 342 | 4 | 1 | 3 | 16 | 12 | 4 |
| 0079 | COTOCANCHA ALTO | Quechua | 3 443 | 218 | 109 | 109 | 81 | 81 | - |
| 0080 | COTOCANCHA BAJO | Quechua | 3 456 | 210 | 100 | 110 | 75 | 70 | 5 |
| 0081 | CONCHOS I | Quechua | 3 305 | 15 | 9 | 6 | 7 | 7 | - |
| 0082 | CONCHOS II | Quechua | 3 370 | - | - | - | 4 | 3 | 1 |

| CÓDIGO | CENTROS POBLADOS | REGIÓN NATURAL (según piso altitudinal) | ALTITUD (m s.n.m.) | POBLACIÓN CENSADA | | | VIVIENDAS PARTICULARES | | |
|---|---|---|---|---|---|---|---|---|---|
| | | | | Total | Hombre | Mujer | Total | Ocupadas 1/ | Desocu-padas |
| 0083 | PAUCHOS | Quechua | 3 100 | 232 | 102 | 130 | 92 | 89 | 3 |
| 0084 | SOCSI ALTO | Quechua | 3 299 | 55 | 21 | 34 | 37 | 36 | 1 |
| 0085 | VIÑAUYA | Quechua | 3 245 | 91 | 46 | 45 | 29 | 29 | - |
| 0086 | SAPASH RAGRA | Quechua | 3 245 | 28 | 12 | 16 | 12 | 12 | - |
| 0087 | CHACUAPAMPA | Quechua | 3 406 | 86 | 43 | 43 | 30 | 30 | - |
| 0088 | CHAMPARA | Quechua | 3 443 | 16 | 6 | 10 | 11 | 7 | 4 |
| 0089 | TAULLI | Suni | 3 625 | 57 | 27 | 30 | 21 | 19 | 2 |
| 0090 | USHNO | Quechua | 3 186 | 63 | 28 | 35 | 24 | 24 | - |
| 0091 | CARHUAJ | Suni | 3 696 | 77 | 35 | 42 | 25 | 25 | - |
| 0092 | GUEUSHAJ | Quechua | 3 012 | 42 | 20 | 22 | 19 | 17 | 2 |
| 0093 | CHACPA | Quechua | 3 017 | 16 | 9 | 7 | 10 | 9 | 1 |
| 0094 | INGENIO | Quechua | 2 979 | 36 | 20 | 16 | 15 | 14 | 1 |
| 0095 | SOCSI BAJO | Quechua | 3 138 | 185 | 86 | 99 | 83 | 80 | 3 |
| 0096 | PARIAGAGA | Quechua | 3 054 | 89 | 46 | 43 | 35 | 34 | 1 |
| 0097 | SAUCE PUCRO | Quechua | 3 136 | 43 | 21 | 22 | 32 | 32 | - |
| 0098 | BUENA VISTA | Quechua | 3 060 | 9 | 6 | 3 | 7 | 7 | - |
| 0099 | PICHACPAMPA | Quechua | 3 085 | 78 | 39 | 39 | 33 | 31 | 2 |
| 0100 | CUSHURU | Quechua | 3 150 | 72 | 34 | 38 | 44 | 34 | 10 |
| 0101 | MISHICOCHA | Quechua | 3 159 | 44 | 20 | 24 | 29 | 23 | 6 |
| 0102 | CONCHOS III | Quechua | 3 437 | 46 | 20 | 26 | 31 | 31 | - |
| 0103 | PAJASH | Quechua | 3 348 | 218 | 96 | 122 | 127 | 108 | 19 |
| 0104 | PAUSHA | Quechua | 3 054 | 64 | 28 | 36 | 36 | 27 | 9 |
| 0105 | VISTA FLORIDA | Quechua | 3 006 | 111 | 54 | 57 | 34 | 34 | - |
| 0108 | PUMACUCHO | Quechua | 2 976 | - | - | - | 8 | 6 | 2 |
| 0109 | GOLLO CUCHO | Quechua | 3 004 | 3 | 1 | 2 | 2 | 2 | - |
| 0110 | CHUYAS | Quechua | 3 242 | 53 | 19 | 34 | 32 | 30 | 2 |
| 0111 | VILLA PAMPA | Suni | 3 537 | 14 | 6 | 8 | 14 | 14 | - |
| 0112 | HUANCABAMBA | Quechua | 3 220 | 105 | 51 | 54 | 63 | 56 | 7 |
| 0113 | ANDRES CASTILLO (AYAJAMANAN) | Quechua | 3 226 | 45 | 21 | 24 | 28 | 26 | 2 |
| 0115 | COMUNPAMPA | Quechua | 2 952 | 49 | 22 | 27 | 20 | 18 | 2 |
| 0116 | HAMPASH | Quechua | 3 070 | 162 | 72 | 90 | 66 | 62 | 4 |
| 0117 | HUAMPOCRUZ | Quechua | 2 990 | 105 | 53 | 52 | 44 | 41 | 3 |
| 0118 | GOCHAYOJ | Quechua | 3 102 | 33 | 17 | 16 | 16 | 14 | 2 |
| 0119 | DANZANA | Quechua | 2 976 | 55 | 24 | 31 | 27 | 23 | 4 |
| 0120 | PARARA | Quechua | 3 019 | 109 | 50 | 59 | 50 | 45 | 5 |
| 0122 | HUAYCOCOLLPA | Quechua | 2 900 | 187 | 91 | 96 | 80 | 79 | 1 |
| 0124 | INCARAGA | Quechua | 3 207 | 27 | 15 | 12 | 14 | 6 | 8 |
| 0125 | AGUA CRISTALINA | Quechua | 3 368 | 92 | 46 | 46 | 62 | 53 | 9 |
| 0126 | CUCHICHACA | Quechua | 3 258 | 80 | 40 | 40 | 35 | 35 | - |
| 0127 | CARHUAC | Quechua | 3 255 | 83 | 35 | 48 | 30 | 28 | 2 |
| 0128 | SAQUICOCHA | Suni | 3 650 | 19 | 11 | 8 | 11 | 9 | 2 |
| 0129 | TSOGO RAJRA | Suni | 3 801 | 39 | 19 | 20 | 20 | 15 | 5 |
| 0131 | TAMBO | Quechua | 3 423 | 16 | 6 | 10 | 8 | 7 | 1 |
| 0132 | POTRERO | Quechua | 3 434 | 16 | 4 | 12 | 35 | 35 | - |
| 0133 | GUECHGAS | Quechua | 3 054 | 68 | 31 | 37 | 36 | 26 | 10 |
| 0135 | UCUSHCASHA | Quechua | 2 885 | 114 | 59 | 55 | 39 | 39 | - |
| 0136 | MOLINO PAMPA | Quechua | 2 874 | 45 | 23 | 22 | 24 | 19 | 5 |
| 0137 | CHACUABAMBA | Quechua | 2 971 | 156 | 74 | 82 | 91 | 51 | 40 |
| 0138 | ANGASCANCHA | Quechua | 2 902 | 263 | 125 | 138 | 122 | 103 | 19 |
| 0139 | TAURIBAMBA | Quechua | 3 048 | 12 | 6 | 6 | 14 | 12 | 2 |
| 0140 | CHOQUEBAMBA | Quechua | 3 451 | 29 | 15 | 14 | 34 | 33 | 1 |
| 0141 | ANTIBOPAMPA | Suni | 3 656 | 8 | 4 | 4 | 9 | 9 | - |
| 0142 | TASHTA | Suni | 3 590 | 18 | 9 | 9 | 17 | 14 | 3 |
| 0144 | YEGUA CORRAL | Suni | 3 630 | 46 | 17 | 29 | 20 | 19 | 1 |
| 0145 | PUTAJA | Suni | 3 613 | 8 | 5 | 3 | 8 | 8 | - |
| 0146 | JAMANA | Suni | 3 664 | 41 | 24 | 17 | 19 | 19 | - |
| 0147 | LUCMAPAMPA | Suni | 3 681 | 10 | 4 | 6 | 3 | 3 | - |
| 0150 | MACHCACOLCA | Quechua | 3 122 | 35 | 11 | 24 | 40 | 29 | 11 |
| 0151 | TAYAPUCRO | Quechua | 3 302 | 59 | 25 | 34 | 52 | 48 | 4 |
| 0152 | HUAYLLAPAMPA | Suni | 3 512 | 4 | 2 | 2 | 8 | 6 | 2 |
| 0153 | YACUPAÑAHUIN | Suni | 3 752 | 13 | 9 | 4 | 10 | 9 | 1 |

| CÓDIGO | CENTROS POBLADOS | REGIÓN NATURAL (según piso altitudinal) | ALTITUD (m s.n.m.) | POBLACIÓN CENSADA | | | VIVIENDAS PARTICULARES | | |
|---|---|---|---|---|---|---|---|---|---|
| | | | | Total | Hombre | Mujer | Total | Ocupadas 1/ | Desocu-padas |
| 0154 | BATAN | Suni | 3 748 | 3 | 2 | 1 | 1 | 1 | - |
| 0155 | PISHARAJRA | Suni | 3 737 | 37 | 19 | 18 | 16 | 13 | 3 |
| 0156 | JANCAPAMPA | Suni | 3 514 | 134 | 65 | 69 | 55 | 50 | 5 |
| 0157 | PINGOS PAMPA | Suni | 3 668 | 53 | 22 | 31 | 18 | 18 | - |
| 0158 | LLAPSHA VADO | Suni | 3 549 | 7 | 3 | 4 | 4 | 4 | - |
| 0159 | ZOTO PAMPA | Suni | 3 909 | 21 | 10 | 11 | 7 | 7 | - |
| 0160 | JANCACUCHO | Suni | 3 531 | 76 | 34 | 42 | 32 | 31 | 1 |
| 0161 | PARASU PAMPA | Suni | 3 787 | 16 | 7 | 9 | 16 | 16 | - |
| 0162 | HUAJIPAMPA | Quechua | 3 469 | 47 | 21 | 26 | 28 | 27 | 1 |
| 0163 | PAMPA CRUZ | Quechua | 3 435 | 15 | 5 | 10 | 11 | 11 | - |
| 0164 | RANQUISH | Suni | 3 659 | 19 | 8 | 11 | 26 | 26 | - |
| 0165 | COLPAPAMPA | Suni | 3 681 | - | - | - | 8 | 6 | 2 |
| 0166 | RAJRAJPAMPA | Suni | 3 716 | 75 | 38 | 37 | 50 | 49 | 1 |
| 0167 | CHOGO | Suni | 3 537 | 132 | 63 | 69 | 75 | 52 | 23 |
| 0168 | UCHUCMAYO | Suni | 3 546 | 44 | 23 | 21 | 25 | 16 | 9 |
| 0169 | ULLUCPATACJ | Suni | 3 678 | 44 | 22 | 22 | 26 | 20 | 6 |
| 0170 | ICHIC SAN JUAN | Quechua | 3 457 | 11 | 4 | 7 | 8 | 7 | 1 |
| 0171 | SHIULLA ALTO | Suni | 3 639 | 95 | 41 | 54 | 46 | 36 | 10 |
| 0172 | BAUL | Suni | 3 968 | 7 | 1 | 6 | 3 | 1 | 2 |
| 0173 | CHIUAN | Suni | 3 898 | 7 | 3 | 4 | 3 | 3 | - |
| 0174 | TSINTSANCO | Suni | 3 818 | 51 | 26 | 25 | 19 | 16 | 3 |
| 0175 | TINCU | Suni | 3 764 | 2 | 1 | 1 | 2 | 2 | - |
| 0176 | CHAMPARA | Quechua | 3 149 | 54 | 28 | 26 | 25 | 14 | 11 |
| 0178 | RAGRA | Suni | 3 556 | 30 | 13 | 17 | 9 | 9 | - |
| 0179 | RAYANPAMPA II | Quechua | 3 419 | 19 | 11 | 8 | 7 | 7 | - |
| 0180 | PAJCHA | Suni | 3 881 | - | - | - | 3 | 3 | - |
| 0181 | CAJA RUMI | Suni | 3 915 | 1 | 1 | - | 3 | 2 | 1 |
| 0182 | CHOGO | Suni | 3 839 | 51 | 24 | 27 | 25 | 19 | 6 |
| 0183 | RUPAHUAJI | Quechua | 3 477 | 17 | 8 | 9 | 8 | 7 | 1 |
| 0185 | MARCO | Quechua | 3 489 | 68 | 33 | 35 | 26 | 24 | 2 |
| 0186 | AMPOJRO BAJO | Quechua | 3 273 | 7 | 3 | 4 | 7 | 7 | - |
| 0188 | HUAYANAY | Quechua | 3 112 | 4 | 2 | 2 | 7 | 7 | - |
| 0189 | CARDON PAMPA | Quechua | 2 982 | 37 | 18 | 19 | 20 | 16 | 4 |
| 0190 | YURAJ YACU | Quechua | 3 363 | 1 | - | 1 | 4 | 4 | - |
| 0191 | POTRERO | Quechua | 3 224 | 9 | 4 | 5 | 7 | 6 | 1 |
| 0193 | HUISHCASH | Suni | 3 707 | 11 | 6 | 5 | 13 | 13 | - |
| 0195 | HUARIJIRCA | Quechua | 3 104 | 20 | 11 | 9 | 14 | 6 | 8 |
| 0208 | ESCUDERO MINAS | Puna | 4 162 | - | - | - | 2 | 2 | - |
| 0209 | CUCHICANCHA | Suni | 3 752 | 3 | 2 | 1 | 1 | 1 | - |
| 0210 | VIUDA PAMPA | Suni | 3 587 | - | - | - | 6 | 5 | 1 |
| 0212 | OJSHA HIRCA | Suni | 3 604 | 36 | 21 | 15 | 18 | 17 | 1 |
| 0213 | AYLAHUAYON | Quechua | 2 937 | - | - | - | 8 | 1 | 7 |
| 0215 | HUAJTACHACRA | Quechua | 3 034 | 31 | 15 | 16 | 9 | 9 | - |
| 0216 | GANTU PUCCRO | Suni | 3 534 | 44 | 21 | 23 | 13 | 13 | - |
| **021602** | **DISTRITO HUAYLLÁN** | | | **2 954** | **1 386** | **1 568** | **1 390** | **1 227** | **163** |
| 0001 | HUAYLLAN | Quechua | 2 993 | 497 | 235 | 262 | 220 | 190 | 30 |
| 0002 | DOS DE MAYO | Quechua | 2 869 | 145 | 75 | 70 | 61 | 58 | 3 |
| 0003 | COLPA | Quechua | 2 771 | 15 | 5 | 10 | 4 | 4 | - |
| 0005 | OLIVOPAMPA | Quechua | 2 992 | 80 | 39 | 41 | 36 | 36 | - |
| 0006 | HUAYLLANCOCHA | Quechua | 3 259 | 49 | 23 | 26 | 31 | 30 | 1 |
| 0007 | NUNUMIA CANCHA | Quechua | 3 003 | 52 | 24 | 28 | 24 | 21 | 3 |
| 0008 | ACOBAMBA | Quechua | 2 877 | 59 | 22 | 37 | 27 | 19 | 8 |
| 0009 | TINYASH | Quechua | 3 004 | 189 | 93 | 96 | 71 | 67 | 4 |
| 0010 | CHAUPIS | Quechua | 2 964 | 104 | 54 | 50 | 33 | 29 | 4 |
| 0011 | AMPA | Quechua | 2 998 | 39 | 20 | 19 | 16 | 13 | 3 |
| 0012 | AGOTUNAJ | Quechua | 3 130 | 15 | 6 | 9 | 12 | 12 | - |
| 0013 | HUANCHACBAMBA | Quechua | 3 451 | 289 | 136 | 153 | 196 | 155 | 41 |
| 0014 | PUTACA | Suni | 3 743 | 53 | 29 | 24 | 25 | 20 | 5 |
| 0015 | SAN PEDRO | Quechua | 3 266 | 128 | 60 | 68 | 57 | 50 | 7 |

| CÓDIGO | CENTROS POBLADOS | REGIÓN NATURAL (según piso altitudinal) | ALTITUD (m s.n.m.) | POBLACIÓN CENSADA | | | VIVIENDAS PARTICULARES | | |
|---|---|---|---|---|---|---|---|---|---|
| | | | | Total | Hombre | Mujer | Total | Ocupadas 1/ | Desocu-padas |
| 0016 | CAÑAPAMPA | Quechua | 2 727 | 9 | 4 | 5 | 3 | 3 | - |
| 0017 | RUNABAMBA | Quechua | 3 037 | 40 | 20 | 20 | 16 | 16 | - |
| 0018 | YANAYACU | Quechua | 3 032 | 17 | 8 | 9 | 7 | 7 | - |
| 0019 | YURAJYACU | Quechua | 3 133 | 78 | 38 | 40 | 34 | 34 | - |
| 0020 | JACHASPAMPA | Suni | 3 601 | 72 | 32 | 40 | 48 | 45 | 3 |
| 0021 | CEBADILLA | Suni | 3 947 | - | - | - | 4 | 3 | 1 |
| 0022 | CUCUPAMARCA | Suni | 3 991 | 3 | 2 | 1 | 3 | 2 | 1 |
| 0023 | CHICOPAMPA | Suni | 3 851 | 11 | 4 | 7 | 4 | 4 | - |
| 0024 | CHACARAJRA | Suni | 3 894 | 8 | 3 | 5 | 7 | 6 | 1 |
| 0025 | ASHUAJ | Suni | 3 640 | 200 | 87 | 113 | 93 | 74 | 19 |
| 0026 | ALLACLLACO | Quechua | 3 497 | 8 | 3 | 5 | 10 | 9 | 1 |
| 0027 | ATAPACHCA | Suni | 3 578 | 208 | 102 | 106 | 98 | 87 | 11 |
| 0028 | ASYACYACO | Quechua | 3 049 | 116 | 53 | 63 | 44 | 44 | - |
| 0030 | HUAYCHO | Quechua | 3 109 | 255 | 113 | 142 | 99 | 97 | 2 |
| 0031 | INGENIO | Suni | 3 592 | 26 | 9 | 17 | 7 | 6 | 1 |
| 0032 | TSAGUIGUERO | Suni | 3 696 | 65 | 31 | 34 | 19 | 18 | 1 |
| 0033 | ESCORIA | Suni | 3 664 | 9 | 6 | 3 | 4 | 3 | 1 |
| 0034 | VAQUERIA | Suni | 3 745 | 18 | 10 | 8 | 10 | 6 | 4 |
| 0035 | PUNCUBAMBA | Quechua | 3 110 | 51 | 16 | 35 | 45 | 39 | 6 |
| 0036 | GAGAWAGI | Suni | 3 775 | 30 | 13 | 17 | 12 | 11 | 1 |
| 0038 | CHINCHO | Quechua | 3 032 | 16 | 11 | 5 | 10 | 9 | 1 |
| **021603** | **DISTRITO PAROBAMBA** | | | **5 806** | **2 781** | **3 025** | **2 441** | **2 089** | **352** |
| 0001 | PAROBAMBA | Quechua | 3 182 | 685 | 315 | 370 | 245 | 219 | 26 |
| 0002 | CASHAPAMPA | Suni | 3 690 | 4 | 2 | 2 | 1 | 1 | - |
| 0003 | CUCHO | Quechua | 3 488 | 34 | 16 | 18 | 13 | 13 | - |
| 0004 | HUAYLLA | Quechua | 3 280 | 17 | 10 | 7 | 5 | 4 | 1 |
| 0005 | HUASICAÑAY | Quechua | 3 497 | 143 | 51 | 92 | 51 | 49 | 2 |
| 0006 | HUANCHAYLLO | Quechua | 3 289 | 311 | 164 | 147 | 117 | 107 | 10 |
| 0007 | YURAGYACU | Suni | 3 568 | 23 | 14 | 9 | 14 | 12 | 2 |
| 0008 | CHANGA | Quechua | 3 407 | 670 | 319 | 351 | 204 | 199 | 5 |
| 0009 | CHACHAY | Suni | 3 672 | 229 | 107 | 122 | 62 | 61 | 1 |
| 0013 | PUYAUPAMPA | Quechua | 3 275 | 30 | 16 | 14 | 54 | 30 | 24 |
| 0014 | MARAYBAMBA | Quechua | 3 433 | 34 | 17 | 17 | 53 | 23 | 30 |
| 0015 | PAUCA | Quechua | 2 891 | 26 | 12 | 14 | 17 | 16 | 1 |
| 0016 | SHUYPILLAY | Quechua | 3 376 | 245 | 116 | 129 | 76 | 76 | - |
| 0017 | COILLO | Quechua | 3 224 | 14 | 7 | 7 | 21 | 21 | - |
| 0018 | SHUMPILLAN | Quechua | 3 159 | 12 | 3 | 9 | 39 | 6 | 33 |
| 0019 | CUZCA | Quechua | 3 499 | 171 | 81 | 90 | 64 | 60 | 4 |
| 0020 | RAYAN | Quechua | 3 365 | 32 | 19 | 13 | 10 | 10 | - |
| 0021 | CHACPA | Quechua | 3 170 | 27 | 14 | 13 | 7 | 7 | - |
| 0022 | CAYAN | Quechua | 2 793 | 36 | 18 | 18 | 27 | 18 | 9 |
| 0023 | HUASHLLAJ (PUQUIOBAMBA) | Quechua | 3 420 | 81 | 39 | 42 | 35 | 29 | 6 |
| 0024 | PAMPANUEVA | Quechua | 3 454 | 112 | 51 | 61 | 39 | 32 | 7 |
| 0025 | HUANCHAG HUAGAY | Quechua | 3 108 | 53 | 27 | 26 | 21 | 18 | 3 |
| 0026 | CAJAS | Quechua | 2 932 | 336 | 168 | 168 | 148 | 124 | 24 |
| 0027 | AUYUPAMPA | Quechua | 2 915 | 9 | 4 | 5 | 8 | 5 | 3 |
| 0028 | SEGSEBAMBA | Quechua | 3 326 | 27 | 14 | 13 | 9 | 9 | - |
| 0030 | JOCOSBAMBA | Quechua | 3 016 | 128 | 57 | 71 | 56 | 50 | 6 |
| 0031 | CARHUACHUNA | Quechua | 2 982 | 39 | 19 | 20 | 31 | 29 | 2 |
| 0032 | YANAJIRCA | Quechua | 3 091 | 2 | 1 | 1 | 5 | 1 | 4 |
| 0033 | PILANCO | Suni | 3 589 | 137 | 77 | 60 | 44 | 40 | 4 |
| 0034 | VILGO | Suni | 3 608 | 91 | 48 | 43 | 25 | 25 | - |
| 0035 | TAYA | Suni | 3 645 | 238 | 111 | 127 | 66 | 65 | 1 |
| 0036 | CUYOGHUAYLLA | Suni | 3 655 | 59 | 26 | 33 | 16 | 14 | 2 |
| 0037 | CHAMPARA | Quechua | 3 330 | 15 | 8 | 7 | 6 | 5 | 1 |
| 0039 | OCOPON | Suni | 3 594 | 239 | 113 | 126 | 100 | 100 | - |
| 0041 | CHUCHO | Suni | 3 518 | 21 | 8 | 13 | 20 | 19 | 1 |
| 0042 | UTUTUBAMBA | Suni | 3 778 | 9 | 5 | 4 | 8 | 3 | 5 |
| 0044 | HUAYOJIRCA | Suni | 3 550 | 73 | 41 | 32 | 26 | 20 | 6 |

| CÓDIGO | CENTROS POBLADOS | REGIÓN NATURAL (según piso altitudinal) | ALTITUD (m s.n.m.) | POBLACIÓN CENSADA | | | VIVIENDAS PARTICULARES | | |
|---|---|---|---|---|---|---|---|---|---|
| | | | | Total | Hombre | Mujer | Total | Ocupadas 1/ | Desocu-padas |
| 0045 | MUCHCAYOJ | Quechua | 2 896 | 29 | 15 | 14 | 13 | 9 | 4 |
| 0047 | POTRERO | Quechua | 3 297 | 44 | 22 | 22 | 18 | 13 | 5 |
| 0048 | QUISHUAR | Suni | 3 754 | 24 | 11 | 13 | 15 | 8 | 7 |
| 0049 | SHUEGUERO | Quechua | 3 159 | 11 | 5 | 6 | 3 | 3 | - |
| 0050 | GOTOSH | Suni | 3 502 | - | - | - | 3 | 1 | 2 |
| 0051 | QUICHUA | Quechua | 3 040 | 65 | 30 | 35 | 37 | 25 | 12 |
| 0052 | TOMARAJRAJ (TOMAJIRCA) | Quechua | 3 072 | 53 | 29 | 24 | 25 | 20 | 5 |
| 0053 | TUNA RAGRA | Quechua | 3 149 | 18 | 9 | 9 | 11 | 9 | 2 |
| 0054 | CANCHAN | Suni | 3 540 | 48 | 22 | 26 | 34 | 24 | 10 |
| 0055 | SAUCE PUQUIO | Quechua | 3 466 | 28 | 15 | 13 | 10 | 10 | - |
| 0056 | PAROBAMBA NUEVO | Quechua | 3 058 | 111 | 50 | 61 | 49 | 42 | 7 |
| 0057 | TURUNA | Quechua | 3 139 | 2 | 1 | 1 | 6 | 5 | 1 |
| 0058 | COCHA | Quechua | 3 041 | 13 | 7 | 6 | 10 | 6 | 4 |
| 0059 | PARARA | Suni | 3 588 | - | - | - | 5 | 1 | 4 |
| 0060 | YANACOLPA | Quechua | 3 350 | 46 | 20 | 26 | 27 | 26 | 1 |
| 0061 | CACHIPANPA | Quechua | 3 143 | 66 | 27 | 39 | 54 | 42 | 12 |
| 0062 | PACHACHIN | Quechua | 3 107 | 9 | 4 | 5 | 4 | 4 | - |
| 0064 | LAUREL | Quechua | 3 242 | 20 | 8 | 12 | 5 | 4 | 1 |
| 0065 | CONDORSENGA | Suni | 3 550 | - | - | - | 1 | - | 1 |
| 0066 | MALLQUEGUERO JIRCA | Quechua | 3 230 | - | - | - | 3 | 2 | 1 |
| 0067 | PILANCO | Quechua | 3 238 | 6 | 3 | 3 | 3 | 3 | - |
| 0068 | RAJRAJ | Quechua | 3 422 | 51 | 21 | 30 | 27 | 25 | 2 |
| 0069 | HUACRACHIN | Quechua | 3 319 | 22 | 11 | 11 | 24 | 23 | 1 |
| 0070 | CACHONA | Quechua | 3 495 | 6 | 2 | 4 | 7 | 3 | 4 |
| 0072 | HUAGIPAMPA ( RURAPATAC) | Suni | 3 564 | 39 | 20 | 19 | 12 | 12 | - |
| 0073 | ERAJIRCA | Quechua | 3 324 | 21 | 10 | 11 | 17 | 14 | 3 |
| 0074 | CHICORAGA | Quechua | 3 455 | 7 | 3 | 4 | 3 | 3 | - |
| 0076 | TINTI | Quechua | 3 010 | 8 | 3 | 5 | 3 | 3 | - |
| 0077 | ASIAJ COCHA | Quechua | 3 358 | 32 | 15 | 17 | 10 | 9 | 1 |
| 0079 | QUILLAJ | Quechua | 2 574 | 2 | 1 | 1 | 4 | 1 | 3 |
| 0093 | NUEVO RINCONADA | Quechua | 3 212 | 99 | 46 | 53 | 38 | 28 | 10 |
| 0094 | NUEVO SHUMPILLAN | Quechua | 2 866 | 169 | 85 | 84 | 76 | 65 | 11 |
| 0095 | ANTASH | Quechua | 3 165 | 19 | 11 | 8 | 5 | 5 | - |
| 0096 | CHACPA | Quechua | 3 369 | 8 | 6 | 2 | 2 | 2 | - |
| 0097 | HUANCHAYLLO ALTO(BUENA VISTA) | Suni | 3 522 | 207 | 94 | 113 | 98 | 84 | 14 |
| 0098 | ROSAS PAMPA | Quechua | 3 409 | 88 | 44 | 44 | 25 | 25 | - |
| 0099 | HUALLWA(LLAQUITUMAY) | Quechua | 3 108 | 6 | 3 | 3 | 3 | 3 | - |
| 0100 | ACHACOTO | Quechua | 3 393 | 17 | 10 | 7 | 8 | 7 | 1 |
| **021604** | **DISTRITO QUINUABAMBA** | | | **2 200** | **1 058** | **1 142** | **974** | **857** | **117** |
| 0001 | QUINUABAMBA | Quechua | 3 129 | 224 | 115 | 109 | 110 | 77 | 33 |
| 0002 | PACCHA | Quechua | 3 048 | 8 | 4 | 4 | 4 | 3 | 1 |
| 0003 | SALTO | Quechua | 2 852 | 24 | 13 | 11 | 6 | 6 | - |
| 0004 | PACAYHURAN | Quechua | 2 899 | 6 | 2 | 4 | 3 | 3 | - |
| 0005 | AUYUQUILLO | Quechua | 2 983 | 33 | 15 | 18 | 19 | 16 | 3 |
| 0006 | UPSHANCO | Quechua | 3 139 | 32 | 15 | 17 | 11 | 11 | - |
| 0007 | ACHACOTO | Quechua | 3 428 | 8 | 4 | 4 | 13 | 13 | - |
| 0008 | YAMYAN | Quechua | 3 165 | 119 | 70 | 49 | 63 | 63 | - |
| 0010 | TELARHUASI | Quechua | 3 300 | 68 | 33 | 35 | 28 | 27 | 1 |
| 0011 | MANZANA | Quechua | 3 123 | 88 | 48 | 40 | 22 | 22 | - |
| 0012 | YAHUARPATA | Quechua | 3 031 | 13 | 7 | 6 | 4 | 4 | - |
| 0013 | TARACUCHO | Quechua | 3 112 | 134 | 68 | 66 | 50 | 45 | 5 |
| 0014 | JACHAPUSHCO | Quechua | 3 065 | 12 | 5 | 7 | 7 | 6 | 1 |
| 0015 | MARAYPAMPA | Quechua | 3 180 | 8 | 4 | 4 | 5 | 5 | - |
| 0016 | YACUPACAY | Suni | 3 714 | 52 | 23 | 29 | 17 | 16 | 1 |
| 0017 | HUAYLLAHURAN | Quechua | 3 470 | 10 | 4 | 6 | 4 | 4 | - |
| 0018 | CUNYAC | Quechua | 3 317 | - | - | - | 4 | 2 | 2 |
| 0019 | NUNUMIA | Quechua | 3 348 | 25 | 13 | 12 | 28 | 26 | 2 |
| 0020 | CAJAPANCA | Suni | 3 764 | 140 | 58 | 82 | 71 | 49 | 22 |
| 0021 | QUITA | Quechua | 3 261 | 21 | 10 | 11 | 6 | 5 | 1 |

| CÓDIGO | CENTROS POBLADOS | REGIÓN NATURAL (según piso altitudinal) | ALTITUD (m s.n.m.) | POBLACIÓN CENSADA | | | VIVIENDAS PARTICULARES | | |
|---|---|---|---|---|---|---|---|---|---|
| | | | | Total | Hombre | Mujer | Total | Ocupadas 1/ | Desocu-padas |
| 0022 | JARAHURAN | Quechua | 3 208 | 82 | 37 | 45 | 47 | 42 | 5 |
| 0023 | SANTA CRUZ | Quechua | 3 377 | 63 | 23 | 40 | 20 | 20 | - |
| 0024 | LLOJLLA | Quechua | 3 224 | 29 | 13 | 16 | 10 | 10 | - |
| 0025 | GASPARPAMPA | Quechua | 3 078 | 15 | 7 | 8 | 5 | 5 | - |
| 0027 | CUNYAJ | Quechua | 3 045 | 14 | 6 | 8 | 9 | 9 | - |
| 0029 | COCHATUCOJ | Quechua | 3 221 | 76 | 31 | 45 | 41 | 40 | 1 |
| 0030 | GANTU | Quechua | 3 241 | 32 | 17 | 15 | 17 | 16 | 1 |
| 0031 | COLPA | Quechua | 3 340 | 91 | 36 | 55 | 36 | 36 | - |
| 0032 | MACHAYPUNCO | Quechua | 3 227 | 15 | 6 | 9 | 7 | 7 | - |
| 0033 | CUSHURO | Quechua | 3 265 | 7 | 2 | 5 | 3 | 3 | - |
| 0034 | MARAYCUCHO | Quechua | 3 177 | 39 | 18 | 21 | 23 | 21 | 2 |
| 0035 | VIÑAC | Quechua | 3 209 | 182 | 91 | 91 | 54 | 54 | - |
| 0036 | HUARANGAY | Quechua | 3 408 | 118 | 52 | 66 | 37 | 36 | 1 |
| 0037 | PISCOS | Quechua | 3 250 | 83 | 42 | 41 | 39 | 36 | 3 |
| 0038 | OCACHACRA | Quechua | 3 417 | 24 | 9 | 15 | 8 | 8 | - |
| 0039 | VINCHO | Suni | 3 641 | 157 | 81 | 76 | 82 | 65 | 17 |
| 0040 | YANAHUTUTO | Suni | 3 808 | 15 | 6 | 9 | 20 | 9 | 11 |
| 0041 | ILLAURO | Quechua | 3 176 | 5 | 2 | 3 | 3 | 2 | 1 |
| 0042 | QUILLICSAY | Quechua | 3 362 | 107 | 58 | 49 | 31 | 28 | 3 |
| 0045 | RAYAMA | Quechua | 3 235 | 15 | 8 | 7 | 4 | 4 | - |
| 0046 | UZAMAZANGA | Quechua | 3 227 | 6 | 2 | 4 | 3 | 3 | - |
| **0217** | **PROVINCIA RECUAY** | | | **17 185** | **8 206** | **8 979** | **8 290** | **7 154** | **1 136** |
| **021701** | **DISTRITO RECUAY** | | | **4 406** | **2 067** | **2 339** | **2 309** | **1 903** | **406** |
| 0001 | RECUAY | Quechua | 3 428 | 2 395 | 1 136 | 1 259 | 972 | 852 | 120 |
| 0002 | IRPEPAMPA | Quechua | 3 498 | 13 | 3 | 10 | 10 | 9 | 1 |
| 0003 | AMPEC | Suni | 3 518 | 7 | 4 | 3 | 11 | 7 | 4 |
| 0004 | OCAJIRCA | Quechua | 3 489 | - | - | - | 4 | 2 | 2 |
| 0006 | PATZUCUTA | Puna | 4 005 | 7 | 2 | 5 | 3 | 3 | - |
| 0007 | CHOPIHUASI | Suni | 3 722 | 66 | 25 | 41 | 39 | 36 | 3 |
| 0008 | YUNGAY PAMPA | Quechua | 3 351 | - | - | - | 5 | 3 | 2 |
| 0009 | CANRAY CHICO | Suni | 3 502 | 364 | 172 | 192 | 213 | 151 | 62 |
| 0010 | MATARA | Suni | 3 546 | - | - | - | 1 | 1 | - |
| 0011 | COLLAHUASI | Quechua | 3 445 | 278 | 126 | 152 | 188 | 169 | 19 |
| 0012 | PEQUII | Puna | 4 017 | 9 | 4 | 5 | 9 | 8 | 1 |
| 0013 | SAN MIGUEL DE ACHIC | Suni | 3 647 | 1 | 1 | - | 1 | 1 | - |
| 0015 | TAMBO RIO NEGRO | Quechua | 3 358 | 41 | 16 | 25 | 44 | 32 | 12 |
| 0016 | HUACOTO | Suni | 3 660 | 10 | 5 | 5 | 4 | 4 | - |
| 0017 | RANRAUCRO | Suni | 3 818 | 112 | 60 | 52 | 57 | 46 | 11 |
| 0020 | COTO CANCHA | Puna | 4 124 | - | - | - | 3 | 3 | - |
| 0021 | SHILLACANCHA | Suni | 3 951 | 2 | 1 | 1 | 6 | 5 | 1 |
| 0024 | PARIAPATA | Quechua | 3 455 | 146 | 75 | 71 | 117 | 74 | 43 |
| 0025 | JATO | Suni | 3 645 | 2 | 1 | 1 | 9 | 1 | 8 |
| 0026 | BELLAVISTA | Suni | 3 543 | 7 | 2 | 5 | 15 | 6 | 9 |
| 0027 | HUALLCAYAN | Suni | 3 761 | 19 | 9 | 10 | 7 | 6 | 1 |
| 0028 | PORTILLO | Suni | 3 696 | 2 | 1 | 1 | 4 | 4 | - |
| 0029 | COMUN | Suni | 3 655 | - | - | - | 1 | 1 | - |
| 0030 | CEBADA CANCHA | Suni | 3 610 | 7 | 2 | 5 | 3 | 2 | 1 |
| 0031 | CULLUNAYOC | Quechua | 3 404 | 5 | 3 | 2 | 4 | 4 | - |
| 0032 | CHUNTA | Suni | 3 640 | - | - | - | 3 | 3 | - |
| 0033 | PACCHUS | Quechua | 3 475 | 3 | 2 | 1 | 2 | 2 | - |
| 0034 | MESAPATA | Suni | 3 656 | 10 | 3 | 7 | 3 | 3 | - |
| 0035 | RARAMAYOC | Quechua | 3 486 | 33 | 16 | 17 | 12 | 11 | 1 |
| 0036 | TRANGA | Suni | 3 521 | 10 | 6 | 4 | 4 | 4 | - |
| 0037 | JIRCACANCHA | Suni | 3 641 | - | - | - | 7 | 2 | 5 |
| 0038 | CONCHUCUTA | Suni | 3 573 | 11 | 5 | 6 | 10 | 8 | 2 |
| 0040 | TUCTU | Quechua | 3 359 | 37 | 16 | 21 | 30 | 24 | 6 |
| 0041 | PAMPACANCHA | Suni | 3 680 | 88 | 46 | 42 | 38 | 35 | 3 |
| 0042 | CHUQUINA (CANTU) | Suni | 3 696 | 6 | 3 | 3 | 5 | 5 | - |

| CÓDIGO | CENTROS POBLADOS | REGIÓN NATURAL (según piso altitudinal) | ALTITUD (m s.n.m.) | POBLACIÓN CENSADA | | | VIVIENDAS PARTICULARES | | |
|---|---|---|---|---|---|---|---|---|---|
| | | | | Total | Hombre | Mujer | Total | Ocupadas 1/ | Desocu-padas |
| 0043 | HUACHAC | Suni | 3 667 | - | - | - | 4 | 1 | 3 |
| 0044 | AZULHUANCA | Suni | 3 551 | 30 | 15 | 15 | 16 | 13 | 3 |
| 0045 | SIPCHOCANCHA | Suni | 3 728 | 2 | 1 | 1 | 4 | 2 | 2 |
| 0046 | SOCOPAMPA | Suni | 3 921 | 7 | 4 | 3 | 10 | 10 | - |
| 0047 | ANCOCANCHA | Suni | 3 700 | 4 | 2 | 2 | 5 | 4 | 1 |
| 0048 | AYACAYANA | Quechua | 3 445 | 66 | 30 | 36 | 22 | 19 | 3 |
| 0049 | PUEBLO VIEJO | Quechua | 3 466 | 4 | 2 | 2 | 15 | 5 | 10 |
| 0050 | HUANTAR | Suni | 3 598 | - | - | - | 3 | 2 | 1 |
| 0051 | CASHAPUCRO | Suni | 3 645 | - | - | - | 4 | 2 | 2 |
| 0052 | MILLOCUTA | Puna | 4 002 | 1 | - | 1 | 1 | 1 | - |
| 0053 | SHECLLAPATA | Suni | 3 579 | 3 | 1 | 2 | 8 | 4 | 4 |
| 0054 | YANAHUANCA | Suni | 3 659 | 2 | - | 2 | 3 | 2 | 1 |
| 0055 | ANASKAKA | Suni | 3 519 | 7 | 3 | 4 | 5 | 3 | 2 |
| 0056 | MARCARA PAMPA | Suni | 3 883 | 34 | 17 | 17 | 12 | 12 | - |
| 0057 | SHACCHICUTA | Suni | 3 832 | 2 | 1 | 1 | 3 | 3 | - |
| 0058 | NINAKAKA | Quechua | 3 468 | 13 | 7 | 6 | 7 | 7 | - |
| 0059 | CASHAPATA | Quechua | 3 494 | 3 | 2 | 1 | 5 | 4 | 1 |
| 0060 | OCOPAMPA | Suni | 3 505 | 22 | 8 | 14 | 7 | 7 | - |
| 0061 | JUCHUQUI | Quechua | 3 460 | 3 | 2 | 1 | 2 | 2 | - |
| 0062 | CHALLHUA | Quechua | 3 420 | - | - | - | 1 | 1 | - |
| 0063 | TUCUHUAIN | Suni | 3 606 | 39 | 23 | 16 | 18 | 18 | - |
| 0064 | CACHIPATA | Quechua | 3 458 | 14 | 8 | 6 | 6 | 6 | - |
| 0065 | HUANCAPAMPA | Quechua | 3 421 | 156 | 69 | 87 | 60 | 56 | 4 |
| 0066 | TUPUCPAMPA | Suni | 3 574 | 6 | 1 | 5 | 11 | 10 | 1 |
| 0067 | DIESMOCANCHA | Quechua | 3 393 | 2 | 1 | 1 | 5 | 3 | 2 |
| 0068 | ACONAN | Quechua | 3 438 | 74 | 32 | 42 | 37 | 34 | 3 |
| 0069 | COTUCANCHA | Suni | 3 520 | 4 | 2 | 2 | 7 | 2 | 5 |
| 0070 | SINCUNA | Suni | 3 641 | 38 | 14 | 24 | 34 | 15 | 19 |
| 0071 | BALAZO | Suni | 3 711 | 3 | 1 | 2 | 2 | 2 | - |
| 0072 | QUIRUNCANCHA | Puna | 4 058 | 5 | - | 5 | 3 | 3 | - |
| 0073 | PATACANCHA | Suni | 3 815 | 2 | 1 | 1 | 3 | 3 | - |
| 0074 | CHIRIAC | Suni | 3 573 | 39 | 15 | 24 | 37 | 31 | 6 |
| 0075 | ANTAPURHUAY | Suni | 3 536 | 41 | 21 | 20 | 29 | 19 | 10 |
| 0076 | YANAMITO | Suni | 3 631 | 28 | 11 | 17 | 28 | 27 | 1 |
| 0078 | CASHACANCHA | Suni | 3 997 | 3 | 1 | 2 | 5 | 4 | 1 |
| 0079 | AYACAYANA GRANDE | Suni | 3 501 | 12 | 6 | 6 | 7 | 5 | 2 |
| 0080 | OCOSHI | Suni | 3 567 | - | - | - | 1 | 1 | - |
| 0081 | TOMAPUNTO | Suni | 3 782 | 5 | 2 | 3 | 5 | 4 | 1 |
| 0082 | CHUYANHURI | Suni | 3 597 | 10 | 3 | 7 | 13 | 13 | - |
| 0083 | MUQUI CUTA | Suni | 3 753 | 31 | 16 | 15 | 17 | 16 | 1 |
| **021702** | **DISTRITO CÁTAC** | | | **3 907** | **1 856** | **2 051** | **1 472** | **1 377** | **95** |
| 0001 | CATAC | Suni | 3 579 | 2 776 | 1 337 | 1 439 | 782 | 734 | 48 |
| 0002 | CONDE CORRAL | Puna | 4 348 | - | - | - | 3 | 3 | - |
| 0004 | PACHACANCHA | Puna | 4 120 | - | - | - | 3 | 3 | - |
| 0005 | RODEO CORRAL | Puna | 4 060 | - | - | - | 8 | 8 | - |
| 0006 | PAMPACANCHA | Suni | 3 822 | 3 | 2 | 1 | 4 | 4 | - |
| 0007 | YANAYACU | Suni | 3 596 | 57 | 27 | 30 | 35 | 35 | - |
| 0008 | CHURUNA | Suni | 3 712 | - | - | - | 2 | 2 | - |
| 0009 | QUEROPATA | Suni | 3 783 | - | - | - | 2 | 2 | - |
| 0010 | MARETACA | Puna | 4 074 | 7 | 4 | 3 | 7 | 7 | - |
| 0011 | SAN MIGUEL | Suni | 3 556 | 89 | 48 | 41 | 43 | 38 | 5 |
| 0012 | COLLCAPATA | Suni | 3 601 | 20 | 7 | 13 | 10 | 10 | - |
| 0013 | MARCA PUNCO | Suni | 3 575 | 12 | 9 | 3 | 3 | 3 | - |
| 0014 | PARIACATA | Suni | 3 584 | 8 | 1 | 7 | 3 | 3 | - |
| 0015 | PARCO | Suni | 3 559 | 255 | 112 | 143 | 82 | 78 | 4 |
| 0016 | GARBANZO | Suni | 3 665 | - | - | - | 2 | 2 | - |
| 0017 | YANAC | Suni | 3 642 | - | - | - | 2 | 2 | - |
| 0018 | MESA PATA | Suni | 3 601 | 6 | 2 | 4 | 1 | 1 | - |
| 0019 | CATACPATA | Suni | 3 639 | 1 | - | 1 | 4 | 4 | - |

| CÓDIGO | CENTROS POBLADOS | REGIÓN NATURAL (según piso altitudinal) | ALTITUD (m s.n.m.) | POBLACIÓN CENSADA | | | VIVIENDAS PARTICULARES | | |
|---|---|---|---|---|---|---|---|---|---|
| | | | | Total | Hombre | Mujer | Total | Ocupadas 1/ | Desocu-padas |
| 0020 | PURUHUAY | Suni | 3 700 | - | - | - | 1 | 1 | - |
| 0021 | JIRCANCANCHA | Suni | 3 808 | - | - | - | 1 | 1 | - |
| 0022 | HUANCUNA | Suni | 3 894 | - | - | - | 1 | 1 | - |
| 0023 | CACHI UCRO | Suni | 3 872 | 9 | 4 | 5 | 5 | 4 | 1 |
| 0024 | CHAHUA PAMPA | Suni | 3 612 | 27 | 15 | 12 | 9 | 9 | - |
| 0025 | ALLPACANCHA | Suni | 3 586 | 74 | 28 | 46 | 23 | 21 | 2 |
| 0026 | SERVICENTRO | Suni | 3 606 | 6 | 3 | 3 | 3 | 3 | - |
| 0028 | LLICUA | Suni | 3 748 | 4 | 2 | 2 | 4 | 4 | - |
| 0029 | GITANA | Suni | 3 876 | - | - | - | 1 | 1 | - |
| 0030 | YANAHUANCA | Suni | 3 856 | 1 | 1 | - | 1 | 1 | - |
| 0031 | PIRURO CORRAL | Suni | 3 943 | - | - | - | 1 | 1 | - |
| 0032 | PURHUE | Suni | 3 894 | - | - | - | 3 | 3 | - |
| 0034 | JATUNCANCHA | Puna | 4 260 | - | - | - | 1 | 1 | - |
| 0035 | JATUPAMPA | Suni | 3 661 | - | - | - | 6 | 6 | - |
| 0036 | UTCUYACU | Suni | 3 603 | 145 | 70 | 75 | 70 | 66 | 4 |
| 0037 | CUTAPUQUIO | Suni | 3 690 | 8 | 4 | 4 | 7 | 6 | 1 |
| 0038 | QUESHQUI | Puna | 4 057 | 2 | 2 | - | 1 | 1 | - |
| 0039 | ARTEZA | Puna | 4 270 | - | - | - | 3 | 3 | - |
| 0040 | HUAJEY CANCHA | Puna | 4 165 | - | - | - | 1 | 1 | - |
| 0041 | CHAPAC | Suni | 3 659 | - | - | - | 1 | 1 | - |
| 0042 | CURPASHCA CANCHA | Puna | 4 210 | 2 | 1 | 1 | 1 | 1 | - |
| 0043 | RARIA | Puna | 4 237 | - | - | - | 2 | 2 | - |
| 0044 | TANTASH | Puna | 4 682 | 1 | 1 | - | 2 | 1 | 1 |
| 0045 | ANJOSH | Puna | 4 219 | - | - | - | 1 | 1 | - |
| 0046 | SHIQUI | Suni | 3 687 | 156 | 74 | 82 | 59 | 56 | 3 |
| 0048 | PACHACOTO | Suni | 3 751 | 24 | 8 | 16 | 17 | 14 | 3 |
| 0049 | HUARIPAMPA | Suni | 3 828 | 1 | - | 1 | 5 | 5 | - |
| 0050 | HUARAPASCA | Puna | 4 613 | - | - | - | 1 | - | 1 |
| 0051 | HUANCACANCHA | Suni | 3 911 | - | - | - | 1 | - | 1 |
| 0052 | MARGARITA PAMPA | Puna | 4 196 | - | - | - | 2 | 1 | 1 |
| 0053 | CUCHUS | Puna | 4 113 | - | - | - | 1 | - | 1 |
| 0054 | CARPA | Puna | 4 178 | 4 | 1 | 3 | 4 | 4 | - |
| 0055 | PUMAPAMPA | Puna | 4 279 | - | - | - | 2 | 1 | 1 |
| 0057 | RACHACOCO | Suni | 3 907 | - | - | - | 1 | 1 | - |
| 0058 | SANTOYA | Puna | 4 005 | - | - | - | 1 | - | 1 |
| 0059 | PEQUE PALLCA | Suni | 3 851 | - | - | - | 1 | 1 | - |
| 0061 | MANGA COTA GRANOS | Suni | 3 862 | - | - | - | 2 | - | 2 |
| 0063 | TOCO COTO | Puna | 4 040 | - | - | - | 1 | 1 | - |
| 0064 | YANAHUANCA | Puna | 4 095 | - | - | - | 2 | 2 | - |
| 0065 | SACSHA | Suni | 3 948 | - | - | - | 1 | - | 1 |
| 0066 | CARHUAC | Puna | 4 476 | 1 | 1 | - | 1 | 1 | - |
| 0067 | MANCHARAN | Puna | 4 446 | - | - | - | 1 | 1 | - |
| 0068 | TUMSHU | Puna | 4 569 | - | - | - | 1 | 1 | - |
| 0069 | TSHURURO | Puna | 4 514 | - | - | - | 1 | 1 | - |
| 0070 | SHACUSHCA | Puna | 4 377 | - | - | - | 1 | 1 | - |
| 0071 | RECRETA | Puna | 4 023 | - | - | - | 1 | 1 | - |
| 0072 | ROMATAMBO | Puna | 4 033 | 22 | 9 | 13 | 14 | 14 | - |
| 0073 | SANTO DOMINGO | Puna | 4 022 | - | - | - | 1 | 1 | - |
| 0075 | MESAPAMPA | Puna | 4 079 | 15 | 8 | 7 | 18 | 18 | - |
| 0076 | JATUN ISCU | Puna | 4 000 | 1 | 1 | - | 1 | 1 | - |
| 0077 | COTO COTO | Puna | 4 061 | 2 | 2 | - | 3 | 3 | - |
| 0079 | PUTACA | Puna | 4 200 | - | - | - | 1 | 1 | - |
| 0080 | CASA BLANCA | Puna | 4 160 | - | - | - | 1 | 1 | - |
| 0081 | TSACA CUTA | Puna | 4 040 | - | - | - | 1 | 1 | - |
| 0084 | CHACAYACU | Puna | 4 081 | - | - | - | 1 | 1 | - |
| 0085 | CUTAHUAIN | Puna | 4 108 | - | - | - | 2 | 2 | - |
| 0086 | BAÑOS | Puna | 4 044 | - | - | - | 2 | 2 | - |
| 0087 | YANAMARCA | Puna | 4 087 | - | - | - | 6 | 6 | - |
| 0089 | QUEROCOCHA | Puna | 4 088 | - | - | - | 6 | 6 | - |
| 0090 | JATUN HUISHCA | Suni | 3 584 | 49 | 21 | 28 | 23 | 21 | 2 |
| 0091 | TOROQAQA | Suni | 3 611 | 8 | 4 | 4 | 3 | 3 | - |

| CÓDIGO | CENTROS POBLADOS | REGIÓN NATURAL (según piso altitudinal) | ALTITUD (m s.n.m.) | POBLACIÓN CENSADA | | | VIVIENDAS PARTICULARES | | |
|---|---|---|---|---|---|---|---|---|---|
| | | | | Total | Hombre | Mujer | Total | Ocupadas 1/ | Desocu-padas |
| 0092 | CHACAPAMPA | Suni | 3 736 | 37 | 15 | 22 | 14 | 13 | 1 |
| 0093 | CRUZ CANCHA | Puna | 4 063 | 2 | 1 | 1 | 1 | 1 | - |
| 0094 | NIÑICO | Suni | 3 834 | - | - | - | 1 | - | 1 |
| 0095 | CHACRA UCRU | Suni | 3 974 | - | - | - | 1 | 1 | - |
| 0096 | QUISHUAR | Suni | 3 982 | 2 | 2 | - | 3 | 3 | - |
| 0097 | ULTU CHACRA | Puna | 4 168 | 4 | - | 4 | 6 | 6 | - |
| 0098 | UCRU CANCHA | Suni | 3 878 | - | - | - | 2 | 2 | - |
| 0099 | QUENUA PUCRU | Suni | 3 891 | 4 | 2 | 2 | 2 | 2 | - |
| 0100 | HUACURO | Puna | 4 071 | - | - | - | 1 | 1 | - |
| 0101 | ISQUE WUANCA | Suni | 3 679 | - | - | - | 6 | 6 | - |
| 0103 | LLOCLLIS | Suni | 3 780 | - | - | - | 1 | 1 | - |
| 0104 | CUTACANCHA | Puna | 4 222 | - | - | - | 1 | 1 | - |
| 0105 | PATACANCHA | Puna | 4 322 | 1 | 1 | - | 1 | 1 | - |
| 0106 | SACRACANCHA | Suni | 3 897 | - | - | - | 1 | 1 | - |
| 0107 | ANCUS CANCHA | Puna | 4 436 | - | - | - | 1 | 1 | - |
| 0108 | RANRA CANCHA | Suni | 3 872 | - | - | - | 1 | 1 | - |
| 0109 | SHOCSHA | Suni | 3 981 | - | - | - | 2 | - | 2 |
| 0110 | QUENLLA CANCHA | Suni | 3 869 | - | - | - | 1 | - | 1 |
| 0111 | PAMPAJALLCA | Suni | 3 849 | - | - | - | 1 | - | 1 |
| 0112 | SHIULLA | Suni | 3 871 | - | - | - | 1 | - | 1 |
| 0113 | PISHTAC CANCHA | Suni | 3 755 | 1 | 1 | - | 7 | 7 | - |
| 0114 | CAUQUIS CANCHA | Suni | 3 999 | - | - | - | 1 | 1 | - |
| 0115 | JUTOPAMPA | Puna | 4 377 | - | - | - | 3 | 1 | 2 |
| 0116 | ACACAPA HUAIN | Suni | 3 922 | - | - | - | 1 | 1 | - |
| 0117 | BAÑO CANCHA | Suni | 3 789 | - | - | - | 1 | 1 | - |
| 0118 | ARTILLERA | Suni | 3 623 | 15 | 7 | 8 | 11 | 11 | - |
| 0119 | GALPON | Suni | 3 625 | - | - | - | 1 | - | 1 |
| 0120 | CASHACUTA | Suni | 3 670 | 5 | 2 | 3 | 5 | 5 | - |
| 0121 | TAPARA | Puna | 4 084 | - | - | - | 2 | 1 | 1 |
| 0122 | CAPULI RURI | Suni | 3 826 | 5 | 2 | 3 | 1 | 1 | - |
| 0123 | ATUTO CATAC | Suni | 3 960 | - | - | - | 1 | 1 | - |
| 0124 | CHULLUSH | Suni | 3 764 | - | - | - | 2 | 2 | - |
| 0125 | MASHACONCAC | Puna | 4 036 | 2 | 2 | - | 2 | 2 | - |
| 0126 | HARAPAPAMPA | Puna | 4 024 | - | - | - | 1 | 1 | - |
| 0127 | MARCANCA | Puna | 4 106 | - | - | - | 1 | 1 | - |
| 0128 | UMATINCU | Puna | 4 075 | 3 | 1 | 2 | 1 | 1 | - |
| 0129 | TINCU | Suni | 3 920 | - | - | - | 1 | 1 | - |
| 0130 | ESLABON | Puna | 4 029 | 1 | - | 1 | 1 | 1 | - |
| 0131 | HUELLASHANGAN | Suni | 3 856 | - | - | - | 1 | 1 | - |
| 0132 | PUTACA | Suni | 3 961 | - | - | - | 1 | 1 | - |
| 0133 | PUKAVENTANA | Puna | 4 059 | - | - | - | 1 | 1 | - |
| 0134 | CHINCHAVO | Puna | 4 035 | 5 | 2 | 3 | 1 | 1 | - |
| 0135 | VERDE MINA | Puna | 4 444 | - | - | - | 1 | 1 | - |
| 0136 | PUYHUAN | Puna | 4 482 | - | - | - | 1 | 1 | - |
| 0137 | YANACUNCUSH | Puna | 4 479 | 1 | - | 1 | 1 | 1 | - |
| 0138 | GARBANZO | Puna | 4 364 | - | - | - | 1 | 1 | - |
| 0139 | MASHRA | Puna | 4 146 | - | - | - | 1 | 1 | - |
| 0140 | RAQUINA PAMPA | Puna | 4 398 | - | - | - | 1 | 1 | - |
| 0141 | HUANCA CANCHA | Suni | 3 760 | 6 | 1 | 5 | 1 | 1 | - |
| 0142 | JACRASHCANCHA | Puna | 4 029 | 3 | 2 | 1 | 2 | 2 | - |
| 0144 | CASHACANCHA | Puna | 4 331 | 1 | 1 | - | 2 | 2 | - |
| 0145 | QUESHQUI | Puna | 4 065 | 2 | 1 | 1 | 1 | 1 | - |
| 0146 | CUTAQUICHQUI | Puna | 4 266 | 2 | 1 | 1 | 1 | 1 | - |
| 0147 | RECUAY CANCHA | Puna | 4 007 | 2 | 1 | 1 | 1 | 1 | - |
| 0149 | UCUSCHACA | Suni | 3 967 | - | - | - | 1 | 1 | - |
| 0150 | SAN JUAN | Puna | 4 015 | - | - | - | 1 | 1 | - |
| 0151 | LACTU CORRAL | Puna | 4 072 | - | - | - | 1 | - | 1 |
| 0152 | COLLOTA | Puna | 4 136 | 1 | 1 | - | 5 | 5 | - |
| 0153 | VISTA ALEGRE | Puna | 4 119 | 1 | - | 1 | 3 | 3 | - |
| 0154 | BELLAVISTA | Puna | 4 204 | 1 | - | 1 | 1 | 1 | - |
| 0155 | PILLCOCANCHA | Puna | 4 078 | - | - | - | 1 | 1 | - |

| CÓDIGO | CENTROS POBLADOS | REGIÓN NATURAL (según piso altitudinal) | ALTITUD (m s.n.m.) | POBLACIÓN CENSADA | | | VIVIENDAS PARTICULARES | | |
|---|---|---|---|---|---|---|---|---|---|
| | | | | Total | Hombre | Mujer | Total | Ocupadas 1/ | Desocu-padas |
| 0157 | PATACANCHA | Puna | 4 021 | - | - | - | 1 | 1 | - |
| 0158 | ISCU | Puna | 4 004 | 2 | 1 | 1 | 2 | 2 | - |
| 0159 | SANTA ROSA | Puna | 4 015 | - | - | - | 2 | 2 | - |
| 0160 | QUENUA | Puna | 4 339 | 1 | - | 1 | 1 | 1 | - |
| 0161 | MUSHOC CANCHA | Puna | 4 093 | 1 | - | 1 | 2 | 2 | - |
| 0164 | ACOPALLCA | Puna | 4 092 | - | - | - | 1 | 1 | - |
| 0165 | PIÑAO | Puna | 4 063 | - | - | - | 2 | 2 | - |
| 0166 | ESCUELAWAY | Puna | 4 161 | - | - | - | 1 | 1 | - |
| 0168 | PALACIO | Puna | 4 363 | - | - | - | 3 | 3 | - |
| **021703** | **DISTRITO COTAPARACO** | | | **409** | **211** | **198** | **272** | **206** | **66** |
| 0001 | COTAPARACO | Quechua | 3 032 | 363 | 190 | 173 | 200 | 156 | 44 |
| 0002 | COTUCANCHA | Puna | 4 136 | - | - | - | 1 | 1 | - |
| 0003 | SHUTU | Puna | 4 358 | - | - | - | 1 | 1 | - |
| 0004 | MORADA | Puna | 4 252 | - | - | - | 1 | 1 | - |
| 0005 | PUSHPUS | Suni | 3 918 | 7 | 3 | 4 | 5 | 5 | - |
| 0006 | CHOQUECANCHA | Puna | 4 168 | - | - | - | 2 | 2 | - |
| 0008 | ROSARIO | Suni | 3 855 | 2 | 1 | 1 | 2 | 2 | - |
| 0011 | PARIN | Quechua | 3 319 | - | - | - | 1 | 1 | - |
| 0012 | HUALLE URAN | Quechua | 3 452 | - | - | - | 2 | 1 | 1 |
| 0013 | TULLCAN | Quechua | 3 334 | - | - | - | 1 | 1 | - |
| 0014 | SHICUA | Quechua | 3 295 | 2 | 1 | 1 | 2 | 1 | 1 |
| 0015 | SHANYO | Suni | 3 660 | 17 | 6 | 11 | 6 | 6 | - |
| 0016 | PARIACALLAN | Quechua | 3 195 | 2 | 1 | 1 | 5 | 4 | 1 |
| 0017 | CARHUAPAMPA | Quechua | 3 187 | - | - | - | 2 | 2 | - |
| 0018 | RINCONADA | Suni | 3 534 | - | - | - | 2 | 1 | 1 |
| 0020 | TACAP | Quechua | 3 221 | 3 | 2 | 1 | 2 | 2 | - |
| 0021 | CUCHUAS | Quechua | 3 128 | 1 | - | 1 | 2 | 2 | - |
| 0022 | PURUAY | Quechua | 3 148 | 3 | 1 | 2 | 1 | 1 | - |
| 0023 | HUELLO | Suni | 3 679 | 2 | 1 | 1 | 1 | 1 | - |
| 0028 | LLANQUI | Suni | 3 668 | 1 | 1 | - | 1 | 1 | - |
| 0029 | TANAPACAS | Suni | 3 714 | - | - | - | 2 | 2 | - |
| 0030 | PUCROC | Puna | 4 010 | - | - | - | 1 | 1 | - |
| 0034 | OLGA MINERA | Puna | 4 455 | - | - | - | 9 | - | 9 |
| 0035 | RURUNCANCHA | Suni | 3 815 | - | - | - | 2 | - | 2 |
| 0036 | MINERA PELAGIA ROSALINA | Quechua | 3 312 | - | - | - | 4 | - | 4 |
| 0038 | CARDON | Quechua | 2 808 | - | - | - | 2 | 1 | 1 |
| 0040 | PICHCAHUANCA | Puna | 4 200 | 2 | 1 | 1 | 1 | 1 | - |
| 0043 | PACUASH | Puna | 4 072 | - | - | - | 1 | 1 | - |
| 0044 | PAMPACANCHA | Puna | 4 359 | - | - | - | 1 | 1 | - |
| 0046 | CARHUASCANCHA | Puna | 4 224 | - | - | - | 1 | - | 1 |
| 0047 | TAPTASH | Puna | 4 342 | - | - | - | 1 | 1 | - |
| 0048 | ASIACANCHA | Puna | 4 238 | - | - | - | 1 | - | 1 |
| 0049 | ERAK | Puna | 4 263 | - | - | - | 1 | 1 | - |
| 0053 | LIMAC | Suni | 3 996 | - | - | - | 1 | 1 | - |
| 0054 | SEQUIAJIRCA | Suni | 3 853 | - | - | - | 1 | 1 | - |
| 0056 | COCHAUCRU | Quechua | 3 202 | - | - | - | 1 | 1 | - |
| 0057 | COYLLUR | Suni | 3 637 | 2 | 2 | - | 1 | 1 | - |
| 0058 | QUISUAR | Suni | 3 869 | 2 | 1 | 1 | 1 | 1 | - |
| **021704** | **DISTRITO HUAYLLAPAMPA** | | | **620** | **277** | **343** | **468** | **454** | **14** |
| 0001 | HUAYLLAPAMPA | Quechua | 2 908 | 334 | 150 | 184 | 267 | 258 | 9 |
| 0017 | COCHA | Quechua | 3 024 | 63 | 31 | 32 | 34 | 34 | - |
| 0019 | YANACOCHA | Quechua | 3 047 | - | - | - | 2 | 2 | - |
| 0020 | COSMA | Quechua | 3 016 | - | - | - | 1 | 1 | - |
| 0022 | ICHIC JIRCAN | Quechua | 2 967 | - | - | - | 1 | 1 | - |
| 0023 | SHUPLLACOCHA | Quechua | 2 779 | - | - | - | 1 | 1 | - |
| 0024 | CURI MARCA | Quechua | 3 124 | 7 | 4 | 3 | 3 | 3 | - |
| 0025 | PULLHUASH | Quechua | 3 180 | 1 | - | 1 | 1 | 1 | - |

| CÓDIGO | CENTROS POBLADOS | REGIÓN NATURAL (según piso altitudinal) | ALTITUD (m s.n.m.) | POBLACIÓN CENSADA | | | VIVIENDAS PARTICULARES | | |
|---|---|---|---|---|---|---|---|---|---|
| | | | | Total | Hombre | Mujer | Total | Ocupadas 1/ | Desocu-padas |
| 0026 | PALLAUYANA | Quechua | 3 232 | 1 | - | 1 | 2 | 1 | 1 |
| 0027 | UYRURUMI | Quechua | 3 247 | 2 | 1 | 1 | 1 | 1 | - |
| 0028 | PINQUIN | Quechua | 2 622 | 2 | - | 2 | 6 | 6 | - |
| 0029 | RARAMO | Quechua | 2 651 | - | - | - | 3 | 3 | - |
| 0030 | SHAQUEC | Quechua | 2 977 | 32 | 11 | 21 | 12 | 12 | - |
| 0031 | MUCHPA | Quechua | 2 956 | 29 | 8 | 21 | 12 | 12 | - |
| 0032 | CHINCHIPE | Quechua | 3 177 | 13 | 5 | 8 | 15 | 15 | - |
| 0033 | AYNAYOC | Quechua | 2 530 | 2 | 1 | 1 | 2 | 2 | - |
| 0034 | LLIKILLPOC | Quechua | 2 676 | - | - | - | 1 | 1 | - |
| 0036 | LLICUJIRCAN | Quechua | 3 225 | - | - | - | 1 | 1 | - |
| 0037 | CRUZ PAMPA | Quechua | 2 782 | - | - | - | 1 | 1 | - |
| 0038 | CACAPACHCA | Quechua | 2 486 | - | - | - | 1 | 1 | - |
| 0039 | CULLCUY | Quechua | 2 586 | 6 | 3 | 3 | 1 | 1 | - |
| 0040 | SHULLTOP | Quechua | 2 891 | - | - | - | 1 | 1 | - |
| 0042 | PUCLLI | Quechua | 2 865 | 3 | 1 | 2 | 3 | 2 | 1 |
| 0045 | LETRADA | Quechua | 2 939 | - | - | - | 1 | 1 | - |
| 0046 | WITCASH | Quechua | 2 425 | 5 | 3 | 2 | 1 | 1 | - |
| 0047 | PALLAUTA | Quechua | 2 681 | - | - | - | 1 | 1 | - |
| 0048 | MAIN | Quechua | 2 684 | 2 | 1 | 1 | 1 | 1 | - |
| 0050 | YURAC PACHA | Quechua | 2 530 | 3 | 1 | 2 | 2 | 2 | - |
| 0051 | PANCHAY | Quechua | 2 412 | 3 | 1 | 2 | 4 | 4 | - |
| 0052 | OBRAJE | Quechua | 2 351 | 7 | 6 | 1 | 3 | 3 | - |
| 0053 | PITEC | Quechua | 3 371 | 22 | 8 | 14 | 38 | 38 | - |
| 0054 | SHANYO | Yunga marítima | 1 907 | 10 | 5 | 5 | 4 | 4 | - |
| 0055 | HUALLPA JIRCA | Yunga marítima | 2 284 | - | - | - | 1 | 1 | - |
| 0057 | TULLPA | Yunga marítima | 2 214 | - | - | - | 1 | 1 | - |
| 0058 | HUAYHUAS | Yunga marítima | 2 232 | - | - | - | 3 | 3 | - |
| 0059 | ANTARCA | Yunga marítima | 2 292 | 2 | 1 | 1 | 4 | 4 | - |
| 0060 | QUEQUERWA | Yunga marítima | 2 243 | 2 | 1 | 1 | 1 | 1 | - |
| 0061 | TUNAS | Yunga marítima | 2 186 | - | - | - | 2 | 2 | - |
| 0062 | RANCAS | Yunga marítima | 2 140 | - | - | - | 1 | 1 | - |
| 0064 | TOMAYPARA | Yunga marítima | 1 858 | 4 | 2 | 2 | 3 | 3 | - |
| 0065 | CHURURO | Yunga marítima | 1 807 | 2 | 1 | 1 | 1 | 1 | - |
| 0066 | HORNO | Yunga marítima | 1 584 | 20 | 10 | 10 | 5 | 5 | - |
| 0069 | TABLA GRANDE | Yunga marítima | 1 492 | 17 | 8 | 9 | 5 | 5 | - |
| 0070 | ARAMAY | Yunga marítima | 1 448 | 15 | 6 | 9 | 6 | 6 | - |
| 0071 | SILLARUMI | Quechua | 2 990 | - | - | - | 3 | - | 3 |
| 0073 | PARAHUAS | Quechua | 3 043 | - | - | - | 1 | 1 | - |
| 0078 | TICAWAIN | Yunga marítima | 1 762 | 10 | 7 | 3 | 3 | 3 | - |
| 0079 | HUANCOR | Quechua | 2 340 | 1 | 1 | - | 1 | 1 | - |
| **021705** | **DISTRITO LLACLLÍN** | | | **912** | **439** | **473** | **451** | **344** | **107** |
| 0001 | LLACLLIN | Quechua | 3 020 | 563 | 265 | 298 | 301 | 222 | 79 |
| 0002 | CHARCA | Quechua | 2 737 | 87 | 39 | 48 | 44 | 44 | - |
| 0004 | HUACYON 2/ | Quechua | 2 512 | 69 | 45 | 24 | - | - | - |
| 0005 | HUERTAS | Yunga marítima | 2 015 | 5 | 2 | 3 | 1 | 1 | - |
| 0006 | HUAROMAYOC | Yunga marítima | 1 945 | 21 | 12 | 9 | 3 | 3 | - |
| 0009 | CHAUCAYAN | Yunga marítima | 1 349 | 167 | 76 | 91 | 100 | 72 | 28 |
| 0010 | UCHUCOLCA | Yunga marítima | 1 139 | - | - | - | 2 | 2 | - |
| **021706** | **DISTRITO MARCA** | | | **1 608** | **804** | **804** | **719** | **635** | **84** |
| 0001 | MARCA | Quechua | 2 614 | 1 191 | 596 | 595 | 459 | 410 | 49 |
| 0003 | SOCOPUQUIO | Quechua | 3 123 | 2 | 1 | 1 | 2 | 2 | - |
| 0004 | PACKAR | Quechua | 2 720 | 4 | 3 | 1 | 17 | 11 | 6 |
| 0008 | ULLUNTO | Quechua | 2 509 | 7 | 5 | 2 | 2 | 2 | - |
| 0014 | CUYHUAN | Quechua | 2 583 | 10 | 4 | 6 | 5 | 5 | - |
| 0017 | HUACRACACCA | Quechua | 2 332 | 5 | 2 | 3 | 3 | 3 | - |
| 0019 | HUANCA HUASI | Quechua | 2 563 | 3 | 2 | 1 | 7 | 7 | - |
| 0020 | HUACACUYTO | Quechua | 2 327 | - | - | - | 3 | 3 | - |

| CÓDIGO | CENTROS POBLADOS | REGIÓN NATURAL (según piso altitudinal) | ALTITUD (m s.n.m.) | POBLACIÓN CENSADA | | | VIVIENDAS PARTICULARES | | |
|---|---|---|---|---|---|---|---|---|---|
| | | | | Total | Hombre | Mujer | Total | Ocupadas 1/ | Desocu-padas |
| 0022 | ANCA | Yunga marítima | 2 132 | 4 | 3 | 1 | 11 | 10 | 1 |
| 0023 | CHURAP | Quechua | 2 508 | 20 | 7 | 13 | 24 | 24 | - |
| 0025 | ICHOCA | Quechua | 3 117 | 301 | 150 | 151 | 98 | 93 | 5 |
| 0026 | RUREC | Yunga marítima | 1 994 | 4 | 1 | 3 | 4 | 4 | - |
| 0028 | CHUCCHUS | Yunga marítima | 1 690 | 13 | 6 | 7 | 7 | 7 | - |
| 0029 | MOGOTE | Yunga marítima | 1 741 | 8 | 4 | 4 | 4 | 4 | - |
| 0030 | PAMPAN | Yunga marítima | 1 897 | 7 | 4 | 3 | 5 | 5 | - |
| 0031 | JACAC | Yunga marítima | 2 045 | - | - | - | 4 | 2 | 2 |
| 0032 | TINGO | Quechua | 2 375 | 3 | 2 | 1 | 6 | 6 | - |
| 0033 | LUIS PARDO | Yunga marítima | 2 082 | 2 | - | 2 | 1 | 1 | - |
| 0034 | HUERTAS | Yunga marítima | 1 570 | 2 | 1 | 1 | 1 | 1 | - |
| 0035 | ALIZO | Quechua | 3 326 | - | - | - | 1 | - | 1 |
| 0036 | COLINA | Yunga marítima | 2 102 | 18 | 10 | 8 | 27 | 26 | 1 |
| 0037 | RARAPE | Quechua | 2 574 | 2 | 2 | - | 3 | 3 | - |
| 0038 | PAKCHA | Quechua | 3 365 | 1 | 1 | - | 6 | 1 | 5 |
| 0041 | PAKON | Quechua | 2 847 | - | - | - | 4 | - | 4 |
| 0042 | PUTAKA | Suni | 3 634 | - | - | - | 2 | - | 2 |
| 0043 | CASHAJATO | Quechua | 3 231 | - | - | - | 3 | - | 3 |
| 0044 | HUANCUPARA | Quechua | 2 388 | 1 | - | 1 | 3 | 1 | 2 |
| 0045 | SHAUTA | Quechua | 2 471 | - | - | - | 2 | - | 2 |
| 0046 | ANTA ANTA | Quechua | 2 562 | - | - | - | 1 | - | 1 |
| 0047 | TRINCHERA | Yunga marítima | 1 826 | - | - | - | 2 | 2 | - |
| 0048 | KILLAQAQA | Yunga marítima | 2 096 | - | - | - | 2 | 2 | - |
| **021707** | **DISTRITO PAMPAS CHICO** | | | **923** | **449** | **474** | **582** | **547** | **35** |
| 0001 | PAMPAS CHICO | Suni | 3 552 | 174 | 85 | 89 | 182 | 170 | 12 |
| 0002 | QUELLECUANA | Puna | 4 117 | 15 | 11 | 4 | 6 | 6 | - |
| 0003 | INCA HUACANCA | Suni | 3 895 | 11 | 7 | 4 | 6 | 4 | 2 |
| 0004 | JARPUN | Quechua | 3 471 | 1 | 1 | - | 1 | 1 | - |
| 0005 | COLQUIMARCA | Suni | 3 598 | 83 | 40 | 43 | 31 | 31 | - |
| 0006 | HUAMBO | Suni | 3 597 | 130 | 59 | 71 | 99 | 96 | 3 |
| 0007 | JACAR | Quechua | 2 758 | 29 | 14 | 15 | 14 | 14 | - |
| 0008 | MAYORARCA | Quechua | 3 324 | 232 | 107 | 125 | 120 | 112 | 8 |
| 0009 | HUALLA | Quechua | 3 160 | 1 | 1 | - | 3 | 3 | - |
| 0010 | CONTUMAZ | Quechua | 2 704 | 7 | 4 | 3 | 3 | 2 | 1 |
| 0011 | TUNCUMACHE | Quechua | 3 356 | 14 | 7 | 7 | 8 | 8 | - |
| 0012 | LLOPA | Suni | 3 589 | 2 | 1 | 1 | 4 | 1 | 3 |
| 0013 | WISHCA | Quechua | 3 018 | 2 | 1 | 1 | 1 | 1 | - |
| 0014 | CONOCOCHA | Puna | 4 112 | 156 | 77 | 79 | 64 | 63 | 1 |
| 0015 | EL MILAGRO | Puna | 4 074 | 2 | 1 | 1 | 3 | 3 | - |
| 0016 | LLUTSQUI | Puna | 4 067 | 2 | - | 2 | 2 | 2 | - |
| 0020 | AMBAR | Quechua | 3 170 | 22 | 11 | 11 | 7 | 7 | - |
| 0021 | PUSHAN | Puna | 4 072 | 3 | 2 | 1 | 3 | 3 | - |
| 0022 | CONDOR WAIN | Puna | 4 156 | - | - | - | 2 | 2 | - |
| 0023 | TINCOK | Quechua | 2 363 | 3 | - | 3 | 1 | 1 | - |
| 0024 | JATUN MACHE | Puna | 4 292 | 1 | 1 | - | 1 | 1 | - |
| 0025 | ACRAY | Quechua | 2 737 | - | - | - | 1 | - | 1 |
| 0028 | CARACHUCO | Puna | 4 233 | 4 | 3 | 1 | 4 | 4 | - |
| 0029 | WILLCAPAMPA | Puna | 4 297 | - | - | - | 1 | 1 | - |
| 0030 | MATA CANCHA | Puna | 4 074 | - | - | - | 1 | - | 1 |
| 0032 | RAMRASH PAMPA | Quechua | 3 413 | 6 | 3 | 3 | 2 | 2 | - |
| 0033 | PUCRI | Puna | 4 186 | 2 | 1 | 1 | 1 | 1 | - |
| 0036 | RAJU TANCA | Suni | 3 559 | - | - | - | 2 | - | 2 |
| 0037 | MAYORARCA | Quechua | 3 277 | 21 | 12 | 9 | 9 | 8 | 1 |
| **021708** | **DISTRITO PARARÍN** | | | **1 517** | **766** | **751** | **629** | **553** | **76** |
| 0001 | PARARIN | Quechua | 3 402 | 403 | 207 | 196 | 238 | 174 | 64 |
| 0002 | CRUCERO | Yunga marítima | 994 | 18 | 8 | 10 | 6 | 6 | - |
| 0004 | RAMCAMA | Yunga marítima | 1 148 | 50 | 26 | 24 | 14 | 14 | - |

| CÓDIGO | CENTROS POBLADOS | REGIÓN NATURAL (según piso altitudinal) | ALTITUD (m s.n.m.) | POBLACIÓN CENSADA | | | VIVIENDAS PARTICULARES | | |
|---|---|---|---|---|---|---|---|---|---|
| | | | | Total | Hombre | Mujer | Total | Ocupadas 1/ | Desocupadas |
| 0005 | PUEBLO VIEJO | Yunga marítima | 1 298 | 22 | 13 | 9 | 5 | 5 | - |
| 0006 | HUISHEC (MARAVIA) | Yunga marítima | 1 419 | 102 | 53 | 49 | 35 | 34 | 1 |
| 0007 | ACOPAMPA | Yunga marítima | 1 624 | 21 | 13 | 8 | 8 | 7 | 1 |
| 0008 | QUECHAS | Yunga marítima | 1 578 | 5 | 2 | 3 | 3 | 3 | - |
| 0009 | HUANTUN | Yunga marítima | 1 518 | 31 | 14 | 17 | 12 | 12 | - |
| 0010 | HUAÑUNQUI | Yunga marítima | 1 640 | 10 | 3 | 7 | 4 | 4 | - |
| 0011 | HUAYLLAPAMPA | Yunga marítima | 2 248 | 2 | 2 | - | 2 | 2 | - |
| 0013 | RANICAP | Yunga marítima | 2 068 | 16 | 9 | 7 | 5 | 5 | - |
| 0014 | HUACPARA | Quechua | 2 328 | 1 | 1 | - | 1 | 1 | - |
| 0017 | MAQUIA | Yunga marítima | 1 986 | 4 | 2 | 2 | 5 | 2 | 3 |
| 0018 | HUERTAS | Yunga marítima | 1 994 | 23 | 12 | 11 | 7 | 7 | - |
| 0019 | VISTA ALEGRE | Yunga marítima | 1 716 | 27 | 15 | 12 | 8 | 8 | - |
| 0020 | RARYPAMPA | Yunga marítima | 1 551 | 38 | 21 | 17 | 15 | 9 | 6 |
| 0021 | KARKA HUAIN | Yunga marítima | 1 019 | 6 | 2 | 4 | 2 | 2 | - |
| 0024 | MALVADO | Quechua | 2 805 | 54 | 23 | 31 | 19 | 19 | - |
| 0027 | RINCONADA | Yunga marítima | 1 895 | 218 | 114 | 104 | 76 | 76 | - |
| 0029 | MANDAHUAZ | Quechua | 2 817 | 89 | 42 | 47 | 31 | 31 | - |
| 0030 | HUANCAR | Quechua | 3 022 | 83 | 38 | 45 | 40 | 39 | 1 |
| 0031 | HUAQUIS | Yunga marítima | 1 208 | 129 | 62 | 67 | 38 | 38 | - |
| 0032 | POCOR | Quechua | 3 264 | 133 | 69 | 64 | 45 | 45 | - |
| 0033 | JAUPAC | Yunga marítima | 1 328 | 1 | 1 | - | 1 | 1 | - |
| 0035 | LANCHAR | Quechua | 3 360 | 31 | 14 | 17 | 9 | 9 | - |
| **021709** | **DISTRITO TAPACOCHA** | | | **421** | **204** | **217** | **292** | **249** | **43** |
| 0001 | TAPACOCHA | Suni | 3 596 | 286 | 136 | 150 | 168 | 150 | 18 |
| 0002 | JIRCA | Quechua | 3 269 | - | - | - | 3 | 1 | 2 |
| 0003 | QUERACANCHA | Quechua | 3 250 | - | - | - | 3 | 2 | 1 |
| 0004 | HUANCA CUYTU | Quechua | 3 423 | - | - | - | 3 | 3 | - |
| 0005 | CARHUANCAYOC | Quechua | 2 738 | 2 | 1 | 1 | 1 | 1 | - |
| 0006 | MINA | Quechua | 2 998 | 4 | 1 | 3 | 2 | 2 | - |
| 0007 | HUILLCAPAMPA | Quechua | 3 203 | 4 | 2 | 2 | 5 | 4 | 1 |
| 0008 | MARAYPAMPA | Quechua | 2 696 | 2 | 1 | 1 | 3 | 1 | 2 |
| 0009 | QUEMISHJIRCA | Quechua | 2 957 | 8 | 4 | 4 | 3 | 3 | - |
| 0011 | CHAUPARCO | Quechua | 3 308 | 1 | - | 1 | 3 | 3 | - |
| 0012 | COTU | Quechua | 3 374 | - | - | - | 3 | 3 | - |
| 0013 | SOLEDAD DE RUCUY | Quechua | 3 427 | 26 | 13 | 13 | 16 | 12 | 4 |
| 0014 | LLAMAHUASHAN | Quechua | 2 761 | - | - | - | 3 | - | 3 |
| 0015 | PUCA RANCA | Quechua | 3 475 | - | - | - | 1 | - | 1 |
| 0016 | SANTA ROSA DE ALLPACOCHA | Quechua | 3 280 | 70 | 34 | 36 | 42 | 41 | 1 |
| 0017 | COLLUMPE | Quechua | 3 161 | - | - | - | 7 | 1 | 6 |
| 0018 | JACAN | Quechua | 3 460 | 5 | 3 | 2 | 7 | 7 | - |
| 0019 | PUCARANCA | Suni | 3 713 | 4 | 3 | 1 | 6 | 6 | - |
| 0020 | UCUNCHA | Quechua | 3 018 | - | - | - | 2 | 1 | 1 |
| 0021 | HUANCA PAMPA | Quechua | 3 065 | - | - | - | 2 | 1 | 1 |
| 0022 | RACRAC | Quechua | 2 968 | 2 | 2 | - | 1 | 1 | - |
| 0023 | CANCHAJIRCA | Quechua | 2 919 | - | - | - | 1 | 1 | - |
| 0024 | SHECLLA | Quechua | 2 956 | 2 | 2 | - | 1 | 1 | - |
| 0025 | RACUMPI | Quechua | 3 231 | 5 | 2 | 3 | 2 | 2 | - |
| 0029 | ALLPALLINA | Quechua | 3 450 | - | - | - | 1 | 1 | - |
| 0031 | YANACOCHA | Puna | 4 165 | - | - | - | 1 | - | 1 |
| 0033 | ICHIQJACAN | Quechua | 3 287 | - | - | - | 1 | 1 | - |
| 0034 | SHIQUI | Quechua | 3 412 | - | - | - | 1 | - | 1 |
| **021710** | **DISTRITO TICAPAMPA** | | | **2 462** | **1 133** | **1 329** | **1 096** | **886** | **210** |
| 0001 | TICAPAMPA | Quechua | 3 485 | 1 674 | 762 | 912 | 722 | 581 | 141 |
| 0002 | YANAMARAY | Puna | 4 255 | - | - | - | 3 | 2 | 1 |
| 0003 | CONDE | Puna | 4 194 | 2 | 1 | 1 | 2 | 2 | - |
| 0005 | ANASCANCHA | Suni | 3 928 | 3 | 2 | 1 | 2 | 2 | - |
| 0006 | CUTACANCHA | Suni | 3 780 | 3 | 1 | 2 | 2 | 2 | - |

| CÓDIGO | CENTROS POBLADOS | REGIÓN NATURAL (según piso altitudinal) | ALTITUD (m s.n.m.) | POBLACIÓN CENSADA | | | VIVIENDAS PARTICULARES | | |
|---|---|---|---|---|---|---|---|---|---|
| | | | | Total | Hombre | Mujer | Total | Ocupadas 1/ | Desocu-padas |
| 0008 | POCRA | Suni | 3 657 | 39 | 16 | 23 | 27 | 24 | 3 |
| 0011 | CHUYAN | Suni | 3 540 | 62 | 26 | 36 | 27 | 26 | 1 |
| 0012 | HICHIC HUISHCA | Quechua | 3 457 | 98 | 53 | 45 | 40 | 39 | 1 |
| 0013 | CHAQUEYPAMPA | Suni | 3 837 | 11 | 8 | 3 | 11 | 9 | 2 |
| 0014 | LLULLUCACHI | Quechua | 3 472 | 135 | 64 | 71 | 57 | 47 | 10 |
| 0015 | OKUPAMPA | Suni | 3 553 | 5 | 3 | 2 | 4 | 3 | 1 |
| 0016 | CASHAPUCRO | Suni | 3 730 | 6 | 1 | 5 | 3 | 3 | - |
| 0018 | RAMPAC | Suni | 3 566 | 2 | 1 | 1 | 1 | 1 | - |
| 0019 | CHAUPIS | Suni | 3 517 | 22 | 9 | 13 | 8 | 6 | 2 |
| 0020 | COMPINA | Quechua | 3 476 | 131 | 59 | 72 | 63 | 47 | 16 |
| 0021 | CARMEN ALTO | Suni | 3 548 | - | - | - | 3 | 1 | 2 |
| 0022 | COLLARACRA | Suni | 3 941 | 2 | 1 | 1 | 1 | 1 | - |
| 0026 | YACUCANCHA | Suni | 3 606 | 77 | 37 | 40 | 29 | 21 | 8 |
| 0027 | SALINAS | Suni | 3 694 | 15 | 7 | 8 | 7 | 7 | - |
| 0028 | TAULLISH | Puna | 4 239 | - | - | - | 1 | 1 | - |
| 0029 | CATARATA | Puna | 4 035 | 1 | 1 | - | 1 | 1 | - |
| 0031 | BUENOS AIRES | Suni | 3 643 | 39 | 16 | 23 | 20 | 11 | 9 |
| 0033 | COMPINACUCHO | Suni | 3 524 | 27 | 12 | 15 | 6 | 6 | - |
| 0034 | TOMAPATA | Suni | 3 653 | 12 | 6 | 6 | 9 | 6 | 3 |
| 0035 | SAN JULIO | Puna | 4 254 | - | - | - | 1 | 1 | - |
| 0036 | JATUNHUISHCA | Suni | 3 555 | 33 | 15 | 18 | 14 | 13 | 1 |
| 0037 | TRANGA | Suni | 3 636 | 2 | 2 | - | 1 | 1 | - |
| 0038 | CANCANA | Puna | 4 222 | 2 | 1 | 1 | 1 | 1 | - |
| 0039 | ISMUCANCHA | Puna | 4 491 | 1 | 1 | - | 1 | 1 | - |
| 0040 | PATACOCHA (PATOCOCHA) | Suni | 3 819 | 5 | 4 | 1 | 2 | 2 | - |
| 0041 | SAN LORENZO | Suni | 3 724 | - | - | - | 1 | 1 | - |
| 0042 | MOLYNOJIRCA | Suni | 3 998 | 2 | 1 | 1 | 1 | 1 | - |
| 0044 | LLACSHA | Puna | 4 508 | 1 | 1 | - | 1 | 1 | - |
| 0045 | HUANCA CANCHA | Puna | 4 338 | - | - | - | 1 | 1 | - |
| 0046 | ALTO PERU | Suni | 3 548 | 26 | 11 | 15 | 12 | 8 | 4 |
| 0047 | QUEROCOCHA | Suni | 3 973 | 24 | 11 | 13 | 11 | 6 | 5 |
| **0218** | **PROVINCIA SANTA** | | | **435 807** | **214 707** | **221 100** | **147 040** | **134 523** | **12 517** |
| **021801** | **DISTRITO CHIMBOTE** | | | **206 213** | **102 039** | **104 174** | **58 328** | **55 145** | **3 183** |
| 0001 | CHIMBOTE | Chala | 52 | 179 909 | 87 349 | 92 560 | 49 170 | 47 077 | 2 093 |
| 0002 | TABLONES | Chala | 334 | 68 | 28 | 40 | 14 | 14 | - |
| 0003 | SUCHMAN | Chala | 299 | 8 | 6 | 2 | 21 | 21 | - |
| 0004 | VINZOS | Chala | 172 | 1 006 | 513 | 493 | 439 | 368 | 71 |
| 0006 | RINCONADA | Chala | 104 | 2 648 | 1 370 | 1 278 | 849 | 750 | 99 |
| 0007 | SAN JUAN | Chala | 194 | 190 | 98 | 92 | 115 | 113 | 2 |
| 0008 | ANCASH (PAMPA ALTA DE VINZOS) | Chala | 193 | 104 | 53 | 51 | 51 | 45 | 6 |
| 0009 | EL MILAGRO | Chala | 211 | 83 | 46 | 37 | 40 | 33 | 7 |
| 0010 | CASCAJAL ALTO (CAMPAMENTO) | Chala | 202 | 266 | 142 | 124 | 96 | 94 | 2 |
| 0011 | CUPSE | Yunga marítima | 514 | 16 | 10 | 6 | 5 | 5 | - |
| 0012 | LUPAHUARY | Yunga marítima | 997 | 126 | 70 | 56 | 74 | 69 | 5 |
| 0013 | PIEDRA RAJADA ( EL PORVENIR) | Yunga marítima | 1 079 | 30 | 16 | 14 | 14 | 11 | 3 |
| 0014 | LACRAMARCA ALTA | Yunga marítima | 988 | 95 | 54 | 41 | 47 | 34 | 13 |
| 0015 | CRUZ PAMPA | Yunga marítima | 955 | 14 | 8 | 6 | 14 | 10 | 4 |
| 0017 | SALITRE | Yunga marítima | 734 | 5 | 3 | 2 | 6 | 4 | 2 |
| 0018 | LAS CRUCES | Chala | 480 | 14 | 6 | 8 | 7 | 7 | - |
| 0019 | MONTE ZARUMO | Chala | 414 | 19 | 11 | 8 | 18 | 17 | 1 |
| 0020 | LA CRAMARCA BAJA (SANTIAGO ANTUNEZ DE MAY | Chala | 126 | 223 | 114 | 109 | 98 | 76 | 22 |
| 0021 | VALLE EL PROGRESO | Chala | 192 | 401 | 209 | 192 | 152 | 127 | 25 |
| 0022 | BUENAVISTA | Chala | 229 | 82 | 42 | 40 | 25 | 22 | 3 |
| 0023 | LA AGUADA | Chala | 323 | 3 | 1 | 2 | 5 | 5 | - |
| 0024 | LOS MALEÑOS | Chala | 162 | 233 | 119 | 114 | 94 | 79 | 15 |
| 0025 | CARRIZAL | Chala | 90 | 10 | 5 | 5 | 7 | 7 | - |
| 0026 | LA BARBACOA | Chala | 91 | 31 | 15 | 16 | 21 | 19 | 2 |
| 0027 | EL CASTILLO | Chala | 68 | 642 | 338 | 304 | 246 | 223 | 23 |

| CÓDIGO | CENTROS POBLADOS | REGIÓN NATURAL (según piso altitudinal) | ALTITUD (m s.n.m.) | POBLACIÓN CENSADA | | | VIVIENDAS PARTICULARES | | |
|---|---|---|---|---|---|---|---|---|---|
| | | | | Total | Hombre | Mujer | Total | Ocupadas 1/ | Desocu-padas |
| 0028 | HUACA CASTILLO SANTO ANGEL | Chala | 96 | 22 | 10 | 12 | 13 | 12 | 1 |
| 0029 | CASCAJAL BAJO - RURAL | Chala | 122 | 187 | 90 | 97 | 59 | 58 | 1 |
| 0030 | CASCAJAL BAJO - LA CUADRA | Chala | 145 | 953 | 494 | 459 | 336 | 316 | 20 |
| 0031 | ALTO CANAL | Chala | 93 | 78 | 36 | 42 | 46 | 36 | 10 |
| 0032 | BAJO CANAL | Chala | 85 | 158 | 76 | 82 | 62 | 55 | 7 |
| 0033 | ALTO PERU | Chala | 82 | 1 074 | 549 | 525 | 313 | 302 | 11 |
| 0034 | ARENAL | Chala | 78 | 72 | 37 | 35 | 19 | 19 | - |
| 0035 | CERRO CAILAN | Chala | 92 | 28 | 15 | 13 | 20 | 15 | 5 |
| 0036 | TAMBO REAL NUEVO | Chala | 68 | 1 153 | 595 | 558 | 351 | 325 | 26 |
| 0037 | TAMBO REAL VIEJO | Chala | 65 | 1 122 | 564 | 558 | 317 | 285 | 32 |
| 0038 | LA MORA | Chala | 121 | 225 | 129 | 96 | 101 | 85 | 16 |
| 0039 | EL ARENAL | Chala | 118 | 320 | 142 | 178 | 141 | 103 | 38 |
| 0040 | 14 INCAS | Chala | 171 | 392 | 198 | 194 | 143 | 133 | 10 |
| 0042 | SANTA CRUZ | Chala | 78 | 59 | 30 | 29 | 24 | 22 | 2 |
| 0043 | LA VICTORIA | Chala | 173 | 98 | 44 | 54 | 46 | 38 | 8 |
| 0044 | SANTA ELIZA | Chala | 157 | 152 | 75 | 77 | 70 | 64 | 6 |
| 0045 | SANTA ROSA ALTA | Chala | 196 | 190 | 99 | 91 | 60 | 52 | 8 |
| 0046 | CHACHAPOYAS | Chala | 149 | 177 | 95 | 82 | 110 | 90 | 20 |
| 0047 | TUPAC AMARU | Chala | 175 | 348 | 172 | 176 | 122 | 101 | 21 |
| 0048 | PAMPADURA | Chala | 133 | 403 | 219 | 184 | 134 | 131 | 3 |
| 0049 | CAMBIO PUENTE | Chala | 106 | 7 284 | 4 988 | 2 296 | 1 583 | 1 403 | 180 |
| 0050 | SANTA CLEMENCIA | Chala | 92 | 525 | 273 | 252 | 166 | 152 | 14 |
| 0051 | 23 DE OCTUBRE - LA CAMPIÑA | Chala | 74 | 94 | 49 | 45 | 51 | 48 | 3 |
| 0052 | SAN JOSE | Chala | 67 | 314 | 158 | 156 | 219 | 173 | 46 |
| 0053 | TANGAY ALTO | Chala | 114 | 66 | 34 | 32 | 48 | 41 | 7 |
| 0054 | TUPAC AMARU (KM7) | Chala | 68 | 141 | 70 | 71 | 59 | 52 | 7 |
| 0055 | TUPAC AMARU ALTO | Chala | 77 | 51 | 30 | 21 | 27 | 26 | 1 |
| 0056 | SANTA ROSA BAJA | Chala | 112 | 48 | 25 | 23 | 18 | 17 | 1 |
| 0058 | CERRO DE PASCO | Chala | 148 | 83 | 36 | 47 | 27 | 22 | 5 |
| 0059 | CARRIZALES | Chala | 139 | 191 | 102 | 89 | 69 | 60 | 9 |
| 0060 | PAMPA EL TORO | Chala | 146 | 271 | 143 | 128 | 122 | 105 | 17 |
| 0061 | CHACHAPOYAS ALTO | Chala | 165 | 74 | 40 | 34 | 37 | 33 | 4 |
| 0062 | NUEVA ESPERANZA | Chala | 181 | 150 | 73 | 77 | 64 | 59 | 5 |
| 0063 | CAHUIDE | Chala | 220 | 262 | 134 | 128 | 107 | 85 | 22 |
| 0064 | PORVENIR | Chala | 144 | 149 | 74 | 75 | 45 | 40 | 5 |
| 0065 | AMAUTA | Chala | 165 | 202 | 102 | 100 | 58 | 57 | 1 |
| 0066 | KILOMETRO 24 | Chala | 127 | 154 | 71 | 83 | 77 | 59 | 18 |
| 0067 | LA LAGUNA | Chala | 143 | 87 | 44 | 43 | 30 | 28 | 2 |
| 0068 | ZARUMILLA | Chala | 271 | 3 | 1 | 2 | 11 | 11 | - |
| 0069 | LAS QUIEBRAS | Chala | 320 | 2 | 1 | 1 | 2 | 2 | - |
| 0070 | PAMPAS CASA BLANCA | Chala | 290 | 3 | 3 | - | 5 | 5 | - |
| 0071 | CANTERA DE VINZOS | Chala | 202 | 10 | 5 | 5 | 13 | 13 | - |
| 0072 | CERRO BLANCO | Chala | 214 | 3 | 3 | - | 10 | 10 | - |
| 0073 | LA HUACA (EL 47) | Chala | 285 | 24 | 15 | 9 | 16 | 16 | - |
| 0074 | ENZO LINO | Chala | 197 | 29 | 14 | 15 | 17 | 17 | - |
| 0075 | SAN PEDRO | Chala | 188 | 31 | 18 | 13 | 20 | 18 | 2 |
| 0076 | VICTOR RAUL HAYA DE LA TORRE | Chala | 173 | 40 | 18 | 22 | 34 | 32 | 2 |
| 0077 | LA GRANJA | Chala | 214 | 68 | 35 | 33 | 54 | 33 | 21 |
| 0078 | EL PEDREGAL | Chala | 245 | 1 576 | 775 | 801 | 868 | 758 | 110 |
| 0079 | MONTE CHIMBOTE | Chala | 41 | 271 | 134 | 137 | 80 | 76 | 4 |
| 0080 | LABORCITO | Chala | 143 | 155 | 79 | 76 | 48 | 42 | 6 |
| 0083 | LAS FLORES | Chala | 114 | 316 | 142 | 174 | 175 | 132 | 43 |
| 0084 | LAS LOMAS | Chala | 120 | 99 | 55 | 44 | 53 | 48 | 5 |
| **021802** | **DISTRITO CÁCERES DEL PERÚ** | | | **4 420** | **2 337** | **2 083** | **2 365** | **2 245** | **120** |
| 0001 | JIMBE | Yunga marítima | 1 210 | 957 | 491 | 466 | 486 | 468 | 18 |
| 0002 | CAYGUASH | Quechua | 3 184 | - | - | - | 2 | 2 | - |
| 0005 | AGUA QUITA | Quechua | 3 125 | 23 | 10 | 13 | 17 | 17 | - |
| 0006 | HUARON | Quechua | 2 711 | - | - | - | 1 | 1 | - |
| 0007 | CUNCA | Quechua | 3 473 | 6 | 3 | 3 | 4 | 4 | - |

| CÓDIGO | CENTROS POBLADOS | REGIÓN NATURAL (según piso altitudinal) | ALTITUD (m s.n.m.) | POBLACIÓN CENSADA | | | VIVIENDAS PARTICULARES | | |
|---|---|---|---|---|---|---|---|---|---|
| | | | | Total | Hombre | Mujer | Total | Ocupadas 1/ | Desocu-padas |
| 0008 | QUILCAY | Suni | 3 530 | 10 | 4 | 6 | 13 | 11 | 2 |
| 0009 | POTRERO | Quechua | 3 011 | - | - | - | 4 | 4 | - |
| 0010 | COCHARURI | Quechua | 3 436 | 3 | 1 | 2 | 2 | 2 | - |
| 0011 | AMAPAMPA | Suni | 3 647 | 10 | 6 | 4 | 4 | 4 | - |
| 0012 | MINAS | Suni | 3 676 | - | - | - | 1 | 1 | - |
| 0013 | ATUN CHACRA | Suni | 3 553 | - | - | - | 1 | 1 | - |
| 0015 | RACUAYBAMBA | Quechua | 3 463 | 88 | 48 | 40 | 40 | 33 | 7 |
| 0016 | 31 DE MAYO | Quechua | 3 398 | 2 | 1 | 1 | 3 | 3 | - |
| 0017 | QUERO CANCHA | Quechua | 2 990 | 3 | 2 | 1 | 4 | 4 | - |
| 0018 | PAUCATSI | Quechua | 3 060 | 4 | 1 | 3 | 3 | 3 | - |
| 0019 | MIRADOR | Quechua | 2 842 | - | - | - | 3 | 3 | - |
| 0021 | TRANCAPAMPA | Quechua | 3 244 | 2 | 1 | 1 | 2 | 2 | - |
| 0022 | CHEQUES | Quechua | 2 746 | 2 | 1 | 1 | 3 | 2 | 1 |
| 0023 | MARCO | Quechua | 2 726 | - | - | - | 6 | 6 | - |
| 0024 | ALIZO | Quechua | 3 056 | 2 | 2 | - | 3 | 3 | - |
| 0025 | ANTAMARCA | Quechua | 2 645 | 7 | 2 | 5 | 4 | 4 | - |
| 0026 | AZURANGRA | Quechua | 2 595 | - | - | - | 3 | 3 | - |
| 0028 | CARHUAMARCA | Quechua | 3 220 | 121 | 61 | 60 | 70 | 68 | 2 |
| 0029 | TAULLISHPAMPA | Quechua | 3 319 | 42 | 19 | 23 | 15 | 15 | - |
| 0030 | CHINCHUPUQUIO | Quechua | 3 114 | 7 | 5 | 2 | 2 | 2 | - |
| 0032 | PERAZ | Quechua | 3 462 | 54 | 21 | 33 | 16 | 15 | 1 |
| 0033 | IGLESIA COTO | Suni | 3 527 | 21 | 14 | 7 | 5 | 5 | - |
| 0034 | ANCHAC ANCHAC | Quechua | 3 342 | 22 | 13 | 9 | 10 | 10 | - |
| 0035 | QUITA | Quechua | 2 584 | 29 | 13 | 16 | 11 | 11 | - |
| 0036 | SHONCA | Quechua | 2 686 | 39 | 20 | 19 | 27 | 25 | 2 |
| 0037 | YERBA BUENA | Quechua | 2 643 | 4 | 2 | 2 | 4 | 3 | 1 |
| 0038 | BELLAVISTA | Quechua | 3 190 | 33 | 17 | 16 | 18 | 18 | - |
| 0039 | LAMPANIN | Yunga marítima | 2 104 | 49 | 25 | 24 | 41 | 40 | 1 |
| 0040 | TEJAHUAI | Yunga marítima | 2 087 | 4 | 2 | 2 | 6 | 6 | - |
| 0041 | LA PLAYA | Yunga marítima | 2 064 | - | - | - | 1 | 1 | - |
| 0042 | CHACANA | Yunga marítima | 1 789 | 66 | 33 | 33 | 31 | 30 | 1 |
| 0043 | HUARAN | Yunga marítima | 1 832 | 5 | 3 | 2 | 3 | 3 | - |
| 0044 | ANGUY | Quechua | 2 826 | 38 | 22 | 16 | 47 | 47 | - |
| 0045 | CASHAPAMPA | Quechua | 2 785 | 78 | 43 | 35 | 26 | 26 | - |
| 0046 | ALIZO MUCHARAN | Quechua | 2 434 | 5 | 3 | 2 | 3 | 3 | - |
| 0047 | LUCMA PAMPA | Quechua | 2 464 | 1 | 1 | - | 1 | 1 | - |
| 0048 | QUEPANCOTO | Quechua | 2 714 | 26 | 11 | 15 | 5 | 5 | - |
| 0049 | SUNCHU PAMPA | Quechua | 2 670 | 2 | 1 | 1 | 2 | 2 | - |
| 0050 | BUENA VISTA | Quechua | 2 572 | 7 | 3 | 4 | 4 | 4 | - |
| 0051 | CALIRCA | Yunga marítima | 1 650 | 22 | 10 | 12 | 12 | 12 | - |
| 0053 | PISIN ALTO | Yunga marítima | 1 583 | 9 | 4 | 5 | 3 | 3 | - |
| 0054 | PACCHA | Yunga marítima | 1 805 | - | - | - | 5 | 5 | - |
| 0055 | TARAPAMPA | Yunga marítima | 2 240 | - | - | - | 1 | 1 | - |
| 0056 | NAHUIN | Yunga marítima | 1 681 | 1 | 1 | - | 2 | 2 | - |
| 0057 | PISIN BAJO | Yunga marítima | 1 546 | 11 | 7 | 4 | 3 | 3 | - |
| 0058 | MISHUA | Quechua | 2 595 | 3 | 2 | 1 | 5 | 5 | - |
| 0059 | PUOCA PAMPA | Yunga marítima | 2 191 | 1 | 1 | - | 4 | 4 | - |
| 0060 | LUCMA | Yunga marítima | 2 273 | - | - | - | 5 | 4 | 1 |
| 0061 | PALPA RUMI | Yunga marítima | 2 179 | 29 | 15 | 14 | 11 | 11 | - |
| 0062 | MUCHARAN | Quechua | 2 652 | 110 | 54 | 56 | 38 | 38 | - |
| 0063 | HUARUPAMPA | Yunga marítima | 2 085 | 73 | 38 | 35 | 32 | 31 | 1 |
| 0064 | CHINGA | Quechua | 2 601 | 15 | 10 | 5 | 27 | 27 | - |
| 0065 | TARA | Quechua | 2 470 | 52 | 24 | 28 | 25 | 25 | - |
| 0066 | SAN TADEO | Yunga marítima | 2 063 | 19 | 9 | 10 | 8 | 8 | - |
| 0067 | PALILLO ALTO | Yunga marítima | 1 381 | 29 | 13 | 16 | 16 | 16 | - |
| 0068 | CUTCO | Yunga marítima | 1 676 | 36 | 22 | 14 | 28 | 19 | 9 |
| 0069 | COLCAP | Yunga marítima | 2 009 | 265 | 137 | 128 | 121 | 115 | 6 |
| 0070 | COCHAPETI | Quechua | 2 610 | 232 | 135 | 97 | 71 | 71 | - |
| 0071 | HUASHCAYAN | Quechua | 2 591 | 148 | 85 | 63 | 60 | 60 | - |
| 0072 | MAL PASO | Yunga marítima | 1 886 | 1 | - | 1 | 2 | 1 | 1 |
| 0073 | SAN PABLO | Yunga marítima | 1 572 | 45 | 24 | 21 | 23 | 22 | 1 |

| CÓDIGO | CENTROS POBLADOS | REGIÓN NATURAL (según piso altitudinal) | ALTITUD (m s.n.m.) | POBLACIÓN CENSADA | | | VIVIENDAS PARTICULARES | | |
|---|---|---|---|---|---|---|---|---|---|
| | | | | Total | Hombre | Mujer | Total | Ocupadas 1/ | Desocu-padas |
| 0074 | PALILLO CHICO | Yunga marítima | 1 214 | 5 | 2 | 3 | 3 | 3 | - |
| 0075 | TAURANTIN | Yunga marítima | 1 394 | 2 | 1 | 1 | 3 | 1 | 2 |
| 0076 | CANCHAS | Yunga marítima | 1 842 | 150 | 85 | 65 | 62 | 59 | 3 |
| 0077 | CARTAGENA | Yunga marítima | 1 652 | 7 | 5 | 2 | 4 | 4 | - |
| 0078 | MIRAFLORES DE SAN PABLO | Yunga marítima | 1 624 | 59 | 36 | 23 | 20 | 20 | - |
| 0079 | MAGDALENA NUEVA | Yunga marítima | 1 448 | 42 | 20 | 22 | 32 | 30 | 2 |
| 0080 | NARANJO | Yunga marítima | 1 340 | - | - | - | 2 | 2 | - |
| 0081 | SANTA ROSA | Yunga marítima | 1 369 | 92 | 52 | 40 | 47 | 41 | 6 |
| 0083 | POZO RICO | Yunga marítima | 1 561 | 21 | 12 | 9 | 8 | 8 | - |
| 0084 | LA CURVA | Yunga marítima | 1 508 | 2 | 2 | - | 2 | 2 | - |
| 0085 | LA HUACA | Yunga marítima | 1 494 | 2 | 1 | 1 | 2 | 2 | - |
| 0086 | HUERURO | Yunga marítima | 1 459 | 2 | 1 | 1 | 2 | 2 | - |
| 0087 | SUCCHURAN | Yunga marítima | 1 700 | 4 | 3 | 1 | 4 | 3 | 1 |
| 0088 | ICHIC HUANCA | Yunga marítima | 1 356 | - | - | - | 1 | 1 | - |
| 0089 | CRUZ DEL SIGLO | Yunga marítima | 1 281 | 41 | 22 | 19 | 22 | 22 | - |
| 0090 | HUANCA | Yunga marítima | 1 194 | 114 | 61 | 53 | 55 | 55 | - |
| 0091 | CURCURIAN | Yunga marítima | 1 267 | 1 | - | 1 | 3 | 3 | - |
| 0092 | GUADALUPE | Yunga marítima | 2 090 | 30 | 18 | 12 | 22 | 22 | - |
| 0093 | SANTO DOMINGO | Yunga marítima | 1 135 | 82 | 41 | 41 | 38 | 29 | 9 |
| 0094 | LAMPANIN CHICO | Yunga marítima | 992 | 7 | 5 | 2 | 5 | 5 | - |
| 0095 | LLICLLAO ALTO | Yunga marítima | 1 106 | 13 | 6 | 7 | 14 | 14 | - |
| 0096 | TICZA | Quechua | 2 595 | 3 | 2 | 1 | 1 | 1 | - |
| 0097 | HUACA PUNUNAN | Quechua | 2 711 | - | - | - | 2 | 1 | 1 |
| 0098 | PAMPA | Quechua | 2 569 | 12 | 6 | 6 | 2 | 2 | - |
| 0099 | ACHIPU | Quechua | 2 541 | 2 | - | 2 | 1 | 1 | - |
| 0100 | COSMA | Quechua | 2 607 | 54 | 28 | 26 | 126 | 117 | 9 |
| 0101 | CRUZ PAMPA | Quechua | 2 644 | 8 | 7 | 1 | 13 | 13 | - |
| 0102 | COLLIQUE | Quechua | 2 593 | 38 | 20 | 18 | 24 | 24 | - |
| 0103 | LLICLLAO BAJO | Yunga marítima | 937 | 1 | 1 | - | 10 | 10 | - |
| 0104 | SAN ANTONIO | Yunga marítima | 992 | 21 | 13 | 8 | 6 | 6 | - |
| 0105 | BARRANCO ALTO | Yunga marítima | 821 | 27 | 15 | 12 | 16 | 16 | - |
| 0106 | YANAC | Yunga marítima | 870 | - | - | - | 2 | 2 | - |
| 0107 | ULLUMAQUIN | Yunga marítima | 761 | 39 | 22 | 17 | 17 | 16 | 1 |
| 0108 | SALITRE | Yunga marítima | 838 | 216 | 115 | 101 | 95 | 82 | 13 |
| 0109 | PIEDRA GRANDE | Yunga marítima | 776 | 31 | 18 | 13 | 24 | 21 | 3 |
| 0110 | ARENAL NUEVO PROGRESO | Yunga marítima | 701 | 54 | 33 | 21 | 22 | 18 | 4 |
| 0112 | HORNOPAMPA | Quechua | 3 225 | 7 | 5 | 2 | 2 | 2 | - |
| 0113 | CASHACOTO | Quechua | 2 691 | 26 | 16 | 10 | 6 | 6 | - |
| 0114 | CHIQUIS | Yunga marítima | 1 818 | 12 | 7 | 5 | 4 | 3 | 1 |
| 0117 | BARRIO NUEVO | Yunga marítima | 878 | 18 | 9 | 9 | 8 | 8 | - |
| 0118 | RUPANTIN | Yunga marítima | 757 | 5 | 2 | 3 | 5 | 4 | 1 |
| 0125 | ALTO PERU | Yunga marítima | 789 | 7 | 4 | 3 | 6 | 6 | - |
| 0126 | NUEVA VICTORIA | Yunga marítima | 1 208 | 39 | 22 | 17 | 25 | 21 | 4 |
| 0128 | TARAPAMPA | Yunga marítima | 2 194 | 6 | 4 | 2 | 11 | 11 | - |
| 0129 | HUIRI | Suni | 3 593 | 15 | 8 | 7 | 6 | 6 | - |
| 0130 | HUANCHUY | Yunga marítima | 1 904 | 6 | 4 | 2 | 2 | 1 | 1 |
| 0131 | TEJAWAY | Yunga marítima | 1 199 | 30 | 13 | 17 | 9 | 9 | - |
| 0132 | CRUZ VIVA | Yunga marítima | 1 911 | 17 | 11 | 6 | 22 | 18 | 4 |
| 0133 | CALLAN PAMPA | Quechua | 2 427 | 29 | 12 | 17 | 8 | 8 | - |
| 0134 | SHUCUQUI | Quechua | 2 962 | 6 | 4 | 2 | 6 | 6 | - |
| 0136 | CAUISH | Quechua | 2 807 | - | - | - | 1 | 1 | - |
| 0137 | MUCHCAPAMPA | Quechua | 3 434 | 14 | 8 | 6 | 3 | 3 | - |
| 0138 | PALILLO BAJO | Yunga marítima | 1 241 | 30 | 18 | 12 | 12 | 12 | - |
| 0139 | SHOCOSHTUMANA | Yunga marítima | 1 323 | - | - | - | 1 | 1 | - |
| 0140 | RAYAN | Quechua | 3 280 | 52 | 23 | 29 | 31 | 31 | - |
| 0141 | MESITA | Yunga marítima | 2 015 | - | - | - | 2 | 2 | - |
| 0142 | PREDIO MORTERO | Yunga marítima | 1 705 | - | - | - | 2 | 2 | - |
| 0144 | SALITRE GRANDE | Yunga marítima | 809 | 36 | 13 | 23 | 10 | 10 | - |
| 0145 | HUARI CATAC | Quechua | 2 631 | 8 | 4 | 4 | 10 | 10 | - |
| 0146 | YEPISH ANYILIRCA | Yunga marítima | 1 727 | 2 | 1 | 1 | 2 | 2 | - |

| CÓDIGO | CENTROS POBLADOS | REGIÓN NATURAL (según piso altitudinal) | ALTITUD (m s.n.m.) | POBLACIÓN CENSADA | | | VIVIENDAS PARTICULARES | | |
|---|---|---|---|---|---|---|---|---|---|
| | | | | Total | Hombre | Mujer | Total | Ocupadas 1/ | Desocu-padas |
| **021803** | **DISTRITO COISHCO** | | | **15 979** | **7 796** | **8 183** | **4 848** | **4 516** | **332** |
| 0001 | COISHCO | Chala | 31 | 15 979 | 7 796 | 8 183 | 4 848 | 4 516 | 332 |
| **021804** | **DISTRITO MACATE** | | | **3 125** | **1 644** | **1 481** | **1 623** | **1 414** | **209** |
| 0001 | MACATE | Quechua | 2 731 | 332 | 175 | 157 | 226 | 197 | 29 |
| 0002 | CHUQUICARA | Yunga marítima | 518 | 83 | 46 | 37 | 45 | 37 | 8 |
| 0003 | SHACSHA | Yunga marítima | 687 | 25 | 12 | 13 | 7 | 7 | - |
| 0004 | TUNIN | Yunga marítima | 1 014 | 24 | 15 | 9 | 12 | 10 | 2 |
| 0005 | MIRADOR | Yunga marítima | 753 | 11 | 6 | 5 | 34 | 31 | 3 |
| 0007 | CHINGER | Yunga marítima | 842 | 15 | 5 | 10 | 8 | 8 | - |
| 0008 | TAQUILPON | Yunga marítima | 864 | 36 | 21 | 15 | 15 | 15 | - |
| 0009 | REMOLINO | Yunga marítima | 761 | 19 | 10 | 9 | 8 | 8 | - |
| 0011 | QUIHUAY | Yunga marítima | 1 418 | 106 | 53 | 53 | 61 | 42 | 19 |
| 0012 | PALTAYOC | Yunga marítima | 1 407 | 4 | 4 | - | 2 | 2 | - |
| 0013 | HUANCARAP | Yunga marítima | 1 508 | 52 | 30 | 22 | 20 | 20 | - |
| 0014 | TRANCA | Quechua | 2 407 | 43 | 26 | 17 | 25 | 20 | 5 |
| 0015 | MURAYOC | Yunga marítima | 2 152 | 17 | 8 | 9 | 8 | 4 | 4 |
| 0016 | SAN BLAS | Yunga marítima | 1 661 | 158 | 85 | 73 | 110 | 89 | 21 |
| 0017 | MARAHUAS | Yunga marítima | 1 668 | 61 | 30 | 31 | 23 | 22 | 1 |
| 0018 | HUANROC | Yunga marítima | 1 885 | 43 | 18 | 25 | 32 | 31 | 1 |
| 0019 | QUILCAY CHICO | Yunga marítima | 1 943 | 8 | 4 | 4 | 4 | 3 | 1 |
| 0020 | RAYAMPAMPA | Quechua | 2 798 | 64 | 34 | 30 | 29 | 24 | 5 |
| 0021 | MAUCAN | Yunga marítima | 1 930 | 24 | 14 | 10 | 10 | 9 | 1 |
| 0022 | MARCAPAMPA | Yunga marítima | 1 983 | 37 | 20 | 17 | 13 | 13 | - |
| 0023 | CONOCHUARME | Quechua | 3 320 | 6 | 2 | 4 | 3 | 3 | - |
| 0024 | PILCASH | Quechua | 2 612 | 46 | 21 | 25 | 20 | 17 | 3 |
| 0025 | QUILCAY GRANDE | Yunga marítima | 1 863 | 40 | 18 | 22 | 22 | 22 | - |
| 0026 | PADRE URAN | Quechua | 2 309 | 6 | 4 | 2 | 1 | 1 | - |
| 0027 | QUELCHURAN | Quechua | 2 528 | - | - | - | 1 | 1 | - |
| 0028 | SHIUSHI | Quechua | 2 596 | 12 | 7 | 5 | 9 | 9 | - |
| 0029 | LACRAPARA | Quechua | 2 738 | 1 | 1 | - | 4 | 3 | 1 |
| 0030 | CAJANCA | Quechua | 2 810 | 79 | 58 | 21 | 24 | 19 | 5 |
| 0031 | COTOYOC | Quechua | 2 644 | 19 | 8 | 11 | 11 | 11 | - |
| 0032 | LAMPI | Quechua | 2 506 | 11 | 6 | 5 | 5 | 5 | - |
| 0033 | CULLAC | Quechua | 2 367 | 16 | 13 | 3 | 14 | 14 | - |
| 0034 | CACAPAQUI | Yunga marítima | 2 210 | 1 | 1 | - | 2 | 2 | - |
| 0035 | CRUZIRCA | Quechua | 2 679 | 1 | 1 | - | 1 | 1 | - |
| 0036 | HUINCOP | Quechua | 2 440 | 23 | 12 | 11 | 17 | 10 | 7 |
| 0038 | CHUCUT | Yunga marítima | 2 081 | 4 | 2 | 2 | 2 | 2 | - |
| 0039 | CHAMPANCAYAN | Yunga marítima | 1 766 | 17 | 12 | 5 | 7 | 6 | 1 |
| 0040 | POTRERO | Yunga marítima | 2 150 | 5 | 4 | 1 | 4 | 2 | 2 |
| 0041 | CAYHUAMARCA | Yunga marítima | 2 044 | 4 | 3 | 1 | 1 | 1 | - |
| 0042 | ALIZO | Quechua | 2 317 | 6 | 3 | 3 | 2 | 2 | - |
| 0044 | ANCON | Yunga marítima | 2 248 | 2 | 1 | 1 | 1 | 1 | - |
| 0045 | RANRAN | Yunga marítima | 2 010 | 18 | 11 | 7 | 20 | 19 | 1 |
| 0046 | HUANCHANCAYAN | Quechua | 2 407 | 4 | 2 | 2 | 4 | 3 | 1 |
| 0047 | SAN JUAN | Quechua | 2 699 | 22 | 12 | 10 | 6 | 4 | 2 |
| 0048 | HUAQUIA | Quechua | 2 858 | 6 | 3 | 3 | 2 | 2 | - |
| 0049 | CHANCAP | Yunga marítima | 2 102 | 10 | 5 | 5 | 3 | 3 | - |
| 0050 | SHUSHUN | Yunga marítima | 2 224 | 9 | 5 | 4 | 5 | 2 | 3 |
| 0051 | CHACHAS | Yunga marítima | 2 226 | 6 | 1 | 5 | 1 | 1 | - |
| 0052 | COCHIRCA | Quechua | 2 327 | 23 | 12 | 11 | 13 | 13 | - |
| 0053 | YUPAC | Quechua | 2 311 | - | - | - | 1 | 1 | - |
| 0054 | SANTA CLARA | Quechua | 2 452 | 19 | 10 | 9 | 9 | 7 | 2 |
| 0055 | CURURUP | Quechua | 2 861 | 41 | 21 | 20 | 23 | 20 | 3 |
| 0056 | CHIRIPAMPA | Yunga marítima | 2 153 | 50 | 27 | 23 | 28 | 28 | - |
| 0057 | SHIQUISH | Quechua | 2 309 | 63 | 31 | 32 | 25 | 24 | 1 |
| 0058 | CAYAN | Quechua | 2 616 | 142 | 69 | 73 | 65 | 63 | 2 |
| 0059 | CAYCOR | Yunga marítima | 1 658 | 41 | 24 | 17 | 9 | 9 | - |

| CÓDIGO | CENTROS POBLADOS | REGIÓN NATURAL (según piso altitudinal) | ALTITUD (m s.n.m.) | POBLACIÓN CENSADA | | | VIVIENDAS PARTICULARES | | |
|---|---|---|---|---|---|---|---|---|---|
| | | | | Total | Hombre | Mujer | Total | Ocupadas 1/ | Desocu-padas |
| 0060 | CARAYOC | Quechua | 2 645 | 85 | 35 | 50 | 42 | 36 | 6 |
| 0062 | ATAQUERO | Suni | 3 588 | 1 | 1 | - | 1 | 1 | - |
| 0063 | SECCHA | Quechua | 2 692 | 24 | 11 | 13 | 11 | 9 | 2 |
| 0064 | IRAN | Quechua | 2 774 | 46 | 26 | 20 | 20 | 20 | - |
| 0065 | MASHAPUQUIO | Suni | 3 922 | 3 | 2 | 1 | 2 | 2 | - |
| 0066 | CASERON | Quechua | 3 164 | 3 | 1 | 2 | 2 | 2 | - |
| 0067 | COLTO | Quechua | 2 652 | - | - | - | 2 | - | 2 |
| 0069 | LLACTARARAN | Quechua | 3 181 | 12 | 4 | 8 | 6 | 3 | 3 |
| 0070 | CARIAPIRCA | Quechua | 3 015 | 31 | 9 | 22 | 11 | 10 | 1 |
| 0071 | RURINCARIA | Quechua | 2 888 | 19 | 9 | 10 | 2 | 2 | - |
| 0072 | TAMBAR | Quechua | 3 077 | 44 | 21 | 23 | 13 | 12 | 1 |
| 0073 | TOCAS | Suni | 3 741 | 11 | 6 | 5 | 3 | 3 | - |
| 0074 | CONCHAS | Suni | 3 514 | 28 | 10 | 18 | 13 | 12 | 1 |
| 0075 | NARANJO | Yunga marítima | 1 476 | 28 | 15 | 13 | 6 | 6 | - |
| 0077 | CACHAP | Quechua | 3 455 | - | - | - | 1 | - | 1 |
| 0078 | LA SOLEDAD | Quechua | 2 995 | 23 | 8 | 15 | 7 | 7 | - |
| 0079 | POCHCOS | Quechua | 2 862 | 16 | 8 | 8 | 7 | 7 | - |
| 0080 | HUASQUIL | Quechua | 2 872 | 29 | 14 | 15 | 8 | 8 | - |
| 0081 | HUANCHAY | Yunga marítima | 2 226 | 22 | 11 | 11 | 10 | 7 | 3 |
| 0083 | SANTA ROSA DE PAQUIRCA | Quechua | 2 498 | 51 | 25 | 26 | 30 | 26 | 4 |
| 0084 | SANTA ANA | Yunga marítima | 1 459 | 127 | 62 | 65 | 91 | 74 | 17 |
| 0086 | LUCUMA | Yunga marítima | 1 995 | 15 | 7 | 8 | 3 | 3 | - |
| 0087 | USHUPA | Yunga marítima | 1 381 | - | - | - | 4 | 1 | 3 |
| 0088 | CASA BLANCA | Yunga marítima | 1 416 | 51 | 31 | 20 | 40 | 26 | 14 |
| 0089 | PONGO ALTO | Yunga marítima | 1 517 | 13 | 8 | 5 | 8 | 7 | 1 |
| 0090 | ALCAPAROSA | Yunga marítima | 1 454 | 60 | 34 | 26 | 32 | 31 | 1 |
| 0091 | HUARAQUE | Yunga marítima | 2 054 | 8 | 6 | 2 | 5 | 4 | 1 |
| 0092 | PICHUCAIN | Quechua | 2 406 | 13 | 8 | 5 | 4 | 3 | 1 |
| 0093 | TUCUPARA | Yunga marítima | 1 894 | 223 | 117 | 106 | 84 | 78 | 6 |
| 0094 | PUMACUCHO | Yunga marítima | 2 011 | 50 | 25 | 25 | 22 | 22 | - |
| 0095 | SAN MIGUEL | Quechua | 2 354 | 8 | 4 | 4 | 4 | 4 | - |
| 0096 | MAYAYOC | Yunga marítima | 2 214 | 10 | 5 | 5 | 5 | 5 | - |
| 0097 | CHOLOQUE | Yunga marítima | 2 071 | 3 | 1 | 2 | 1 | 1 | - |
| 0099 | AUQUESATO | Suni | 3 621 | 2 | 2 | - | 1 | 1 | - |
| 0100 | CARIA | Quechua | 3 040 | 11 | 6 | 5 | 6 | 4 | 2 |
| 0101 | HUACAY | Quechua | 3 288 | 2 | 1 | 1 | 1 | 1 | - |
| 0102 | ANAPAMPA | Quechua | 3 138 | 7 | 5 | 2 | 2 | 2 | - |
| 0103 | QUEROSOTANA | Quechua | 2 884 | 25 | 18 | 7 | 5 | 4 | 1 |
| 0104 | HIGOS | Yunga marítima | 1 700 | 3 | 2 | 1 | 1 | 1 | - |
| 0105 | POSADA | Yunga marítima | 1 857 | 24 | 13 | 11 | 6 | 6 | - |
| 0106 | PURGUARA | Yunga marítima | 1 633 | 4 | 3 | 1 | 1 | 1 | - |
| 0107 | MINAS | Yunga marítima | 1 515 | 1 | 1 | - | 1 | 1 | - |
| 0110 | CALLAN | Quechua | 2 530 | 5 | 3 | 2 | 3 | 3 | - |
| 0112 | HUANTARO | Yunga marítima | 1 879 | 25 | 16 | 9 | 18 | 17 | 1 |
| 0113 | SACOLLAPO | Suni | 3 743 | 2 | 1 | 1 | 1 | 1 | - |
| 0115 | TARAPAMPA | Yunga marítima | 2 233 | 1 | 1 | - | 2 | 1 | 1 |
| 0117 | LA CUCHILLA | Yunga marítima | 1 318 | 13 | 7 | 6 | 3 | 3 | - |
| 0120 | PATAC | Quechua | 2 321 | 2 | 2 | - | 2 | 2 | - |
| 0122 | PAMPA HERMOSA | Yunga marítima | 1 684 | 17 | 9 | 8 | 9 | 8 | 1 |
| 0124 | TAYA (TALLA) | Yunga marítima | 1 464 | 9 | 4 | 5 | 3 | 3 | - |
| 0125 | CARHUAC | Suni | 3 501 | - | - | - | 1 | - | 1 |
| **021805** | **DISTRITO MORO** | | | **8 034** | **4 158** | **3 876** | **3 532** | **2 958** | **574** |
| 0001 | MORO | Yunga marítima | 504 | 3 926 | 2 011 | 1 915 | 1 918 | 1 476 | 442 |
| 0003 | CONDORUMI | Yunga marítima | 717 | 12 | 7 | 5 | 7 | 7 | - |
| 0004 | MACRACANCHA | Yunga marítima | 678 | 113 | 57 | 56 | 38 | 37 | 1 |
| 0005 | QUILLHUAY | Yunga marítima | 635 | 125 | 76 | 49 | 39 | 39 | - |
| 0006 | CAPTUY ALTO | Yunga marítima | 617 | 86 | 49 | 37 | 37 | 36 | 1 |
| 0007 | CAPTUY BAJO | Yunga marítima | 586 | 125 | 66 | 59 | 45 | 45 | - |
| 0008 | HUARCANPON | Yunga marítima | 645 | 29 | 14 | 15 | 14 | 14 | - |

| CÓDIGO | CENTROS POBLADOS | REGIÓN NATURAL (según piso altitudinal) | ALTITUD (m s.n.m.) | POBLACIÓN CENSADA | | | VIVIENDAS PARTICULARES | | |
|---|---|---|---|---|---|---|---|---|---|
| | | | | Total | Hombre | Mujer | Total | Ocupadas 1/ | Desocu-padas |
| 0009 | TOMA CHICA | Yunga marítima | 784 | 55 | 25 | 30 | 23 | 23 | - |
| 0010 | SALITRE | Yunga marítima | 888 | 119 | 58 | 61 | 40 | 40 | - |
| 0011 | TAMBO | Yunga marítima | 1 105 | 138 | 69 | 69 | 45 | 45 | - |
| 0012 | CACRE | Yunga marítima | 1 040 | 7 | 6 | 1 | 2 | 2 | - |
| 0014 | SAN FELIX | Yunga marítima | 1 255 | 100 | 58 | 42 | 40 | 38 | 2 |
| 0015 | HORNILLOS | Yunga marítima | 1 425 | 68 | 33 | 35 | 35 | 30 | 5 |
| 0016 | CHOLOQUE | Yunga marítima | 1 160 | - | - | - | 3 | - | 3 |
| 0017 | PACAYPAMPA | Yunga marítima | 857 | 23 | 12 | 11 | 9 | 9 | - |
| 0018 | LARIA BAJA | Yunga marítima | 838 | 31 | 20 | 11 | 12 | 11 | 1 |
| 0019 | SAN LUIS | Yunga marítima | 748 | 7 | 2 | 5 | 11 | 9 | 2 |
| 0020 | SIETE HUACAS | Yunga marítima | 570 | 3 | 1 | 2 | 4 | 4 | - |
| 0021 | HUAUYAN | Yunga marítima | 982 | 126 | 73 | 53 | 42 | 42 | - |
| 0022 | CUSHIPAMPA ALTA | Yunga marítima | 522 | 46 | 27 | 19 | 18 | 18 | - |
| 0024 | SAN ISIDRO | Chala | 496 | 49 | 27 | 22 | 13 | 13 | - |
| 0025 | BELLAVISTA | Chala | 477 | 124 | 59 | 65 | 30 | 30 | - |
| 0027 | HUERTA GRANDE | Chala | 486 | - | - | - | 1 | 1 | - |
| 0028 | CALLA LA BOCA | Yunga marítima | 510 | 29 | 13 | 16 | 26 | 20 | 6 |
| 0029 | LIMONHIRCA | Yunga marítima | 576 | 148 | 73 | 75 | 75 | 63 | 12 |
| 0030 | SHOCOSPUQUIO | Yunga marítima | 631 | 51 | 22 | 29 | 24 | 21 | 3 |
| 0031 | POCOS | Yunga marítima | 688 | 131 | 66 | 65 | 57 | 52 | 5 |
| 0032 | POCOS HUANCA | Yunga marítima | 787 | 129 | 67 | 62 | 46 | 46 | - |
| 0033 | CRUZ BLANCA | Yunga marítima | 544 | 23 | 11 | 12 | 17 | 16 | 1 |
| 0034 | HUECOR | Yunga marítima | 561 | - | - | - | 1 | 1 | - |
| 0037 | HUAMBACHO | Yunga marítima | 501 | 55 | 24 | 31 | 22 | 18 | 4 |
| 0038 | VALDIVIA | Yunga marítima | 517 | 4 | 2 | 2 | 8 | 6 | 2 |
| 0040 | HUARCOS | Yunga marítima | 572 | 74 | 38 | 36 | 40 | 37 | 3 |
| 0042 | TAMBAR | Yunga marítima | 774 | 95 | 46 | 49 | 43 | 43 | - |
| 0043 | SANTA ROSA | Yunga marítima | 911 | 128 | 70 | 58 | 40 | 40 | - |
| 0044 | WINTON | Yunga marítima | 904 | 87 | 47 | 40 | 26 | 26 | - |
| 0045 | BREÑA BAJA (ISCO) | Yunga marítima | 1 053 | 153 | 83 | 70 | 50 | 50 | - |
| 0046 | MEDIA LUNA | Yunga marítima | 1 097 | 27 | 15 | 12 | 6 | 6 | - |
| 0047 | VINCHAMARCA GRANDE | Yunga marítima | 562 | 28 | 18 | 10 | 13 | 13 | - |
| 0048 | VINCHAMARCA CHICA | Yunga marítima | 500 | 100 | 51 | 49 | 51 | 28 | 23 |
| 0049 | PAREDONES | Chala | 438 | 68 | 32 | 36 | 37 | 27 | 10 |
| 0050 | MISHAN | Chala | 407 | 12 | 6 | 6 | 10 | 6 | 4 |
| 0051 | VIRAHUANCA | Chala | 431 | 428 | 221 | 207 | 154 | 128 | 26 |
| 0052 | MALLQUIHUARAC | Yunga marítima | 1 095 | 72 | 37 | 35 | 22 | 22 | - |
| 0053 | BREÑA ALTA (SECTOR) | Yunga marítima | 1 228 | 115 | 64 | 51 | 37 | 37 | - |
| 0054 | PUCAPAMPA | Yunga marítima | 1 196 | 24 | 12 | 12 | 5 | 5 | - |
| 0055 | TOMEQUILLO | Chala | 368 | 10 | 6 | 4 | 3 | 2 | 1 |
| 0056 | TOMEQUE | Chala | 373 | 4 | 3 | 1 | 1 | 1 | - |
| 0057 | YAPACAYAN | Yunga marítima | 1 368 | 56 | 28 | 28 | 20 | 20 | - |
| 0058 | PARAISO | Yunga marítima | 994 | - | - | - | 2 | 2 | - |
| 0059 | ANTA | Yunga marítima | 1 800 | 106 | 56 | 50 | 27 | 27 | - |
| 0060 | HUELLAPAMPA | Yunga marítima | 1 461 | 79 | 38 | 41 | 31 | 31 | - |
| 0061 | LAS PENCAS | Yunga marítima | 548 | 154 | 86 | 68 | 51 | 49 | 2 |
| 0064 | SAN BENITO | Yunga marítima | 844 | 16 | 9 | 7 | 9 | 9 | - |
| 0066 | HUARAC IRCAM | Yunga marítima | 1 411 | 17 | 10 | 7 | 10 | 9 | 1 |
| 0067 | CAURA BAJA | Yunga marítima | 699 | 52 | 32 | 20 | 22 | 21 | 1 |
| 0068 | CAURA ALTA | Yunga marítima | 722 | 18 | 11 | 7 | 7 | 7 | - |
| 0069 | PAMPA COLORADA | Chala | 386 | 6 | 4 | 2 | 3 | 3 | - |
| 0070 | CUCULI | Yunga marítima | 890 | - | - | - | 3 | 3 | - |
| 0071 | CALIZA | Yunga marítima | 857 | - | - | - | 2 | 2 | - |
| 0072 | CAÑABRAVA | Yunga marítima | 1 060 | 13 | 5 | 8 | 2 | 2 | - |
| 0073 | PIRHUARURI | Yunga marítima | 822 | - | - | - | 2 | 2 | - |
| 0074 | VILLA LAS MERCEDES | Chala | 432 | 83 | 44 | 39 | 22 | 22 | - |
| 0075 | MOJON BAJO | Yunga marítima | 1 218 | - | - | - | 2 | 2 | - |
| 0076 | SANTO TOMAS | Yunga marítima | 557 | 123 | 56 | 67 | 62 | 49 | 13 |
| 0078 | VILLA HERMOSA | Yunga marítima | 715 | 4 | 2 | 2 | 15 | 15 | - |

| CÓDIGO | CENTROS POBLADOS | REGIÓN NATURAL (según piso altitudinal) | ALTITUD (m s.n.m.) | POBLACIÓN CENSADA | | | VIVIENDAS PARTICULARES | | |
|---|---|---|---|---|---|---|---|---|---|
| | | | | Total | Hombre | Mujer | Total | Ocupadas 1/ | Desocupadas |
| **021806** | **DISTRITO NEPEÑA** | | | **14 324** | **7 266** | **7 058** | **5 771** | **4 959** | **812** |
| 0001 | NEPEÑA | Chala | 159 | 1 873 | 1 018 | 855 | 583 | 572 | 11 |
| 0002 | SAN JUAN | Yunga marítima | 513 | 314 | 170 | 144 | 140 | 107 | 33 |
| 0003 | MOTOCACHY | Chala | 430 | 155 | 80 | 75 | 83 | 65 | 18 |
| 0004 | QUEMADO | Chala | 476 | 5 | - | 5 | 3 | 3 | - |
| 0005 | ALGARROBAL | Chala | 451 | 9 | 4 | 5 | 5 | 4 | 1 |
| 0006 | COSCACHY | Chala | 436 | - | - | - | 3 | 3 | - |
| 0008 | MAQUINA NUEVA | Chala | 327 | 24 | 13 | 11 | 15 | 15 | - |
| 0009 | MAQUINA VIEJA | Chala | 406 | 23 | 12 | 11 | 20 | 20 | - |
| 0011 | MONTE PARRA | Chala | 300 | - | - | - | 5 | 4 | 1 |
| 0012 | SAN JACINTO | Chala | 284 | 8 470 | 4 208 | 4 262 | 3 512 | 2 987 | 525 |
| 0013 | SAN JOSE | Chala | 215 | 1 359 | 691 | 668 | 494 | 428 | 66 |
| 0014 | BRAULIO | Chala | 236 | 2 | 1 | 1 | 1 | 1 | - |
| 0016 | TIERRA FIRME | Chala | 171 | 33 | 16 | 17 | 22 | 20 | 2 |
| 0017 | LA CARBONERA | Chala | 164 | 6 | 2 | 4 | 17 | 10 | 7 |
| 0018 | EL ALGARROBAL | Chala | 152 | 19 | 9 | 10 | 7 | 7 | - |
| 0019 | HUARAYCO | Chala | 161 | 25 | 11 | 14 | 18 | 18 | - |
| 0020 | LA GRAMA | Chala | 171 | 254 | 138 | 116 | 91 | 91 | - |
| 0023 | PALENQUE | Chala | 250 | - | - | - | 6 | 6 | - |
| 0024 | QUISQUE ALTO | Chala | 359 | - | - | - | 4 | 4 | - |
| 0026 | CERRO BLANCO | Chala | 170 | 828 | 429 | 399 | 305 | 252 | 53 |
| 0027 | CAÑA CASTILLA | Chala | 138 | 2 | 2 | - | 4 | 4 | - |
| 0028 | CAPELLANIA | Chala | 113 | 297 | 151 | 146 | 101 | 94 | 7 |
| 0029 | PAÑAMARCA | Chala | 122 | 3 | 3 | - | 4 | 4 | - |
| 0031 | LA CUMBRE | Chala | 78 | 2 | 2 | - | 3 | 3 | - |
| 0032 | HUACATAMBO | Chala | 55 | 606 | 296 | 310 | 295 | 208 | 87 |
| 0035 | PAN DE AZUCAR | Chala | 147 | 4 | 2 | 2 | 8 | 8 | - |
| 0038 | TAMBOHUARAPO | Chala | 62 | 2 | 2 | - | 2 | 2 | - |
| 0040 | LA LAGUNA | Chala | 75 | 1 | 1 | - | 2 | 1 | 1 |
| 0041 | SUTE BAJO | Chala | 139 | 3 | 2 | 1 | 3 | 3 | - |
| 0042 | SAN PEDRITO | Chala | 52 | 5 | 3 | 2 | 4 | 4 | - |
| 0043 | RECICLADORES LA CARBONERA | Chala | 138 | - | - | - | 11 | 11 | - |
| **021807** | **DISTRITO SAMANCO** | | | **4 770** | **2 441** | **2 329** | **1 886** | **1 711** | **175** |
| 0001 | SAMANCO | Chala | 17 | 2 233 | 1 137 | 1 096 | 957 | 852 | 105 |
| 0002 | VESIQUE | Chala | 22 | 51 | 28 | 23 | 39 | 39 | - |
| 0003 | SAN PEDRO | Chala | 56 | 184 | 100 | 84 | 60 | 60 | - |
| 0004 | LA CAPILLA | Chala | 33 | 320 | 174 | 146 | 88 | 77 | 11 |
| 0005 | HUAMBACHO NUEVA (LA HUACA) | Chala | 50 | 1 089 | 551 | 538 | 336 | 309 | 27 |
| 0006 | HUAMBACHO (EL ARENAL) | Chala | 53 | 393 | 190 | 203 | 115 | 115 | - |
| 0007 | HUAMBACHO VIEJO | Chala | 59 | 54 | 33 | 21 | 33 | 33 | - |
| 0008 | POPO | Chala | 54 | 2 | 1 | 1 | 10 | 9 | 1 |
| 0009 | LOS CHIMUS | Chala | 19 | 263 | 128 | 135 | 164 | 134 | 30 |
| 0010 | HUAMBACHO NUEVA LA HUACA | Chala | 45 | 18 | 11 | 7 | 13 | 12 | 1 |
| 0011 | SANTA ROSA | Chala | 64 | 163 | 88 | 75 | 71 | 71 | - |
| **021808** | **DISTRITO SANTA** | | | **19 621** | **9 736** | **9 885** | **5 728** | **5 316** | **412** |
| 0001 | SANTA | Chala | 35 | 17 253 | 8 520 | 8 733 | 4 878 | 4 568 | 310 |
| 0002 | NUEVA ESPERANZA | Chala | 38 | 35 | 19 | 16 | 15 | 12 | 3 |
| 0003 | PUENTE SANTA | Chala | 22 | 13 | 8 | 5 | 2 | 2 | - |
| 0005 | GUAPO | Chala | 39 | 85 | 43 | 42 | 29 | 25 | 4 |
| 0006 | PUEBLO VIEJO | Chala | 23 | - | - | - | 3 | 1 | 2 |
| 0009 | RIO SECO | Chala | 54 | 156 | 89 | 67 | 61 | 58 | 3 |
| 0010 | PAMPA LA GRAMA | Chala | 26 | 123 | 64 | 59 | 50 | 47 | 3 |
| 0011 | CASA COLORADA | Chala | 32 | 332 | 170 | 162 | 93 | 83 | 10 |
| 0012 | PUERTO SANTA | Chala | 26 | 187 | 89 | 98 | 101 | 80 | 21 |
| 0013 | LA HUACA III ZONA | Chala | 46 | 257 | 134 | 123 | 85 | 77 | 8 |
| 0015 | EL ALTO | Chala | 54 | 2 | 2 | - | 10 | 5 | 5 |

| CÓDIGO | CENTROS POBLADOS | REGIÓN NATURAL (según piso altitudinal) | ALTITUD (m s.n.m.) | POBLACIÓN CENSADA | | | VIVIENDAS PARTICULARES | | |
|---|---|---|---|---|---|---|---|---|---|
| | | | | Total | Hombre | Mujer | Total | Ocupadas 1/ | Desocupadas |
| 0017 | SAN LUIS | Chala | 8 | 596 | 309 | 287 | 189 | 159 | 30 |
| 0018 | SAN LUIS | Chala | 30 | 50 | 25 | 25 | 17 | 17 | - |
| 0019 | EL RAMI | Chala | 47 | 75 | 33 | 42 | 27 | 27 | - |
| 0020 | SAN LUIS DE ESTEFANIA | Chala | 32 | 155 | 83 | 72 | 64 | 56 | 8 |
| 0021 | CASA BLANCA | Chala | 29 | 14 | 6 | 8 | 8 | 8 | - |
| 0022 | LA PRIMAVERA | Chala | 26 | 26 | 10 | 16 | 7 | 7 | - |
| 0024 | LA HUACA II ZONA | Chala | 43 | 83 | 41 | 42 | 21 | 19 | 2 |
| 0025 | GUAPO II ZONA | Chala | 36 | 39 | 20 | 19 | 14 | 13 | 1 |
| 0026 | ISLA BLANCA | Chala | 31 | 140 | 71 | 69 | 54 | 52 | 2 |
| **021809** | **DISTRITO NUEVO CHIMBOTE** | | | **159 321** | **77 290** | **82 031** | **62 959** | **56 259** | **6 700** |
| 0001 | BUENOS AIRES | Chala | 40 | 158 385 | 76 738 | 81 647 | 62 191 | 55 577 | 6 614 |
| 0003 | TANGAY BAJO | Chala | 99 | 164 | 100 | 64 | 101 | 80 | 21 |
| 0008 | BASE 2 | Chala | 140 | 42 | 29 | 13 | 13 | 13 | - |
| 0009 | BASE 3 | Chala | 111 | 239 | 129 | 110 | 81 | 74 | 7 |
| 0010 | BASE 5 | Chala | 184 | 54 | 28 | 26 | 31 | 31 | - |
| 0011 | BASE 6 | Chala | 146 | 36 | 19 | 17 | 41 | 35 | 6 |
| 0012 | BASE 7 | Chala | 136 | 7 | 6 | 1 | 18 | 15 | 3 |
| 0013 | EL PLATANAL | Chala | 113 | 7 | 5 | 2 | 8 | 8 | - |
| 0014 | NUEVO AMANECER | Chala | 191 | 43 | 26 | 17 | 45 | 42 | 3 |
| 0015 | NUEVO MUNDO | Chala | 139 | 28 | 15 | 13 | 27 | 24 | 3 |
| 0016 | EL PARAISO | Chala | 132 | 31 | 18 | 13 | 15 | 13 | 2 |
| 0017 | PAMPA HERMOSA | Chala | 136 | 31 | 22 | 9 | 28 | 26 | 2 |
| 0018 | NUEVO HORIZONTE | Chala | 197 | - | - | - | 5 | 3 | 2 |
| 0019 | MUSAPAMPA | Chala | 181 | 14 | 9 | 5 | 10 | 10 | - |
| 0020 | NUEVA ESPERANZA | Chala | 126 | 59 | 33 | 26 | 56 | 55 | 1 |
| 0021 | CHAPARRAL | Chala | 142 | 3 | 2 | 1 | 6 | 6 | - |
| 0022 | LA UNION | Chala | 162 | 3 | 2 | 1 | 11 | 8 | 3 |
| 0023 | PAMPA LA CARBONERA | Chala | 29 | 25 | 18 | 7 | 108 | 90 | 18 |
| 0024 | MEDANO NEGRO | Chala | 84 | 18 | 14 | 4 | 28 | 27 | 1 |
| 0026 | PAMPA PRIETO | Chala | 176 | 83 | 49 | 34 | 59 | 55 | 4 |
| 0027 | LOS ANGELES | Chala | 78 | - | - | - | 3 | 3 | - |
| 0028 | TERESA DE CALCUTA | Chala | 74 | 1 | 1 | - | 14 | 14 | - |
| 0029 | CAMPO VERDE | Chala | 62 | - | - | - | 15 | 14 | 1 |
| 0030 | CESAR VALLEJO | Chala | 181 | 48 | 27 | 21 | 45 | 36 | 9 |
| **0219** | **PROVINCIA SIHUAS** | | | **26 971** | **13 018** | **13 953** | **10 432** | **9 698** | **734** |
| **021901** | **DISTRITO SIHUAS** | | | **5 411** | **2 584** | **2 827** | **1 855** | **1 676** | **179** |
| 0001 | SIHUAS | Quechua | 2 767 | 4 354 | 2 070 | 2 284 | 1 282 | 1 230 | 52 |
| 0002 | GARAHUALLPA | Quechua | 3 412 | 9 | 6 | 3 | 2 | 2 | - |
| 0003 | PACHACHIN | Quechua | 3 104 | 2 | 1 | 1 | 8 | 3 | 5 |
| 0004 | FUNDICION | Quechua | 3 447 | 6 | 3 | 3 | 3 | 2 | 1 |
| 0005 | HUAYLLURAN | Quechua | 3 143 | 16 | 7 | 9 | 16 | 11 | 5 |
| 0006 | PUYUGUERO | Quechua | 3 252 | 150 | 78 | 72 | 52 | 43 | 9 |
| 0007 | PUEBLO VIEJO | Quechua | 3 254 | 36 | 16 | 20 | 17 | 16 | 1 |
| 0008 | USAPAMPA | Quechua | 3 354 | 7 | 3 | 4 | 2 | 2 | - |
| 0009 | MARAYBAMBA ARRIBA | Quechua | 3 087 | 127 | 54 | 73 | 50 | 50 | - |
| 0010 | PUMAHUASI | Quechua | 3 309 | 32 | 18 | 14 | 20 | 19 | 1 |
| 0011 | CRUZJIRCA | Quechua | 3 012 | 24 | 11 | 13 | 9 | 8 | 1 |
| 0012 | QUEROBAMBA | Quechua | 3 233 | 26 | 14 | 12 | 26 | 17 | 9 |
| 0013 | SIRAUMARCA | Quechua | 3 171 | 33 | 12 | 21 | 21 | 17 | 4 |
| 0014 | ÑUNYASH | Quechua | 2 934 | 20 | 11 | 9 | 15 | 7 | 8 |
| 0015 | PUCA CRUZ | Suni | 3 597 | 1 | - | 1 | 1 | 1 | - |
| 0016 | USAMASANGA | Quechua | 3 172 | 198 | 97 | 101 | 123 | 89 | 34 |
| 0017 | SHACTAY ARRIBA | Quechua | 2 784 | 7 | 5 | 2 | 8 | 7 | 1 |
| 0019 | TINYAYO | Quechua | 3 252 | 45 | 21 | 24 | 31 | 25 | 6 |
| 0020 | PUTAGA | Quechua | 3 367 | - | - | - | 7 | 2 | 5 |
| 0021 | SAN FRANCISCO | Suni | 3 565 | 176 | 92 | 84 | 57 | 46 | 11 |

| CÓDIGO | CENTROS POBLADOS | REGIÓN NATURAL (según piso altitudinal) | ALTITUD (m s.n.m.) | POBLACIÓN CENSADA | | | VIVIENDAS PARTICULARES | | |
|---|---|---|---|---|---|---|---|---|---|
| | | | | Total | Hombre | Mujer | Total | Ocupadas 1/ | Desocu-padas |
| 0022 | SAURAPA | Quechua | 3 313 | 95 | 43 | 52 | 67 | 47 | 20 |
| 0023 | PARIASH | Quechua | 2 550 | 3 | 2 | 1 | 4 | 3 | 1 |
| 0024 | RANRABAMBA | Quechua | 3 379 | 32 | 13 | 19 | 17 | 12 | 5 |
| 0025 | SHACTAY | Quechua | 2 680 | 6 | 4 | 2 | 14 | 14 | - |
| 0027 | SANTA ANA | Quechua | 2 891 | 6 | 3 | 3 | 3 | 3 | - |
| **021902** | **DISTRITO ACOBAMBA** | | | **1 612** | **815** | **797** | **472** | **444** | **28** |
| 0001 | ACOBAMBA | Quechua | 3 147 | 219 | 110 | 109 | 74 | 64 | 10 |
| 0005 | HUANZA | Quechua | 3 438 | 124 | 64 | 60 | 30 | 29 | 1 |
| 0007 | PACAYACU | Yunga fluvial | 1 918 | - | - | - | 1 | 1 | - |
| 0008 | JOCOS | Quechua | 2 773 | 263 | 128 | 135 | 64 | 64 | - |
| 0009 | PACCHA | Quechua | 3 369 | 3 | 1 | 2 | 1 | 1 | - |
| 0010 | RAYANPAMPA | Quechua | 3 363 | 222 | 108 | 114 | 67 | 61 | 6 |
| 0011 | CONDORIACO | Quechua | 3 285 | 39 | 18 | 21 | 9 | 9 | - |
| 0012 | LOS JARDINES (QUILCA ALTO) | Quechua | 3 252 | 586 | 309 | 277 | 160 | 155 | 5 |
| 0013 | HUAGJLO | Yunga fluvial | 1 662 | 7 | 4 | 3 | 14 | 14 | - |
| 0014 | LOS PINOS (QUILCA BAJO) | Quechua | 3 175 | 114 | 59 | 55 | 34 | 33 | 1 |
| 0015 | HUANCACHACA | Quechua | 3 005 | 2 | 1 | 1 | 3 | 1 | 2 |
| 0016 | HUASCO | Quechua | 2 866 | 5 | - | 5 | 1 | 1 | - |
| 0017 | ARANJUEZ | Quechua | 3 046 | 2 | 1 | 1 | 3 | 1 | 2 |
| 0018 | NUEVO HUASCO | Quechua | 3 106 | 26 | 12 | 14 | 11 | 10 | 1 |
| **021903** | **DISTRITO ALFONSO UGARTE** | | | **533** | **262** | **271** | **279** | **261** | **18** |
| 0001 | ULLULLUCO | Quechua | 3 197 | 207 | 108 | 99 | 106 | 100 | 6 |
| 0002 | EL PORVENIR | Quechua | 2 847 | 57 | 32 | 25 | 42 | 40 | 2 |
| 0003 | OCSHAY | Quechua | 3 429 | 78 | 36 | 42 | 39 | 36 | 3 |
| 0004 | BELLAVISTA | Quechua | 3 188 | 87 | 32 | 55 | 42 | 39 | 3 |
| 0005 | PUQUIO | Suni | 3 766 | 66 | 34 | 32 | 24 | 22 | 2 |
| 0006 | ASUY | Suni | 3 776 | 21 | 14 | 7 | 14 | 12 | 2 |
| 0007 | SILLAHIRCA | Suni | 3 739 | 17 | 6 | 11 | 12 | 12 | - |
| **021904** | **DISTRITO CASHAPAMPA** | | | **2 739** | **1 294** | **1 445** | **1 156** | **1 069** | **87** |
| 0001 | CASHAPAMPA | Quechua | 3 430 | 140 | 67 | 73 | 54 | 47 | 7 |
| 0002 | HUAYLLAMPO ALTO | Suni | 3 631 | 114 | 52 | 62 | 35 | 33 | 2 |
| 0003 | HUAYOBAMBA | Quechua | 3 389 | 9 | 5 | 4 | 4 | 4 | - |
| 0004 | HUANCHAJ | Quechua | 2 993 | 92 | 45 | 47 | 40 | 34 | 6 |
| 0005 | CASHAPUCRO ALTO (5 ESTRELLAS) | Suni | 3 734 | 44 | 24 | 20 | 14 | 13 | 1 |
| 0006 | QUICHIPATA | Suni | 3 578 | 12 | 6 | 6 | 5 | 5 | - |
| 0007 | BELLAVISTA | Quechua | 3 258 | 68 | 33 | 35 | 35 | 29 | 6 |
| 0008 | MIRADOR | Suni | 3 660 | 43 | 15 | 28 | 15 | 15 | - |
| 0009 | COLPA | Quechua | 3 029 | 49 | 25 | 24 | 27 | 17 | 10 |
| 0010 | GACHILLPAMPA | Suni | 3 572 | 58 | 26 | 32 | 27 | 22 | 5 |
| 0011 | SHEJSHE | Quechua | 3 456 | 2 | - | 2 | 3 | 2 | 1 |
| 0012 | PAUCA | Quechua | 2 990 | 83 | 39 | 44 | 29 | 23 | 6 |
| 0013 | SHONGOHUARCO | Quechua | 3 404 | 53 | 28 | 25 | 36 | 27 | 9 |
| 0015 | CAJARAGRA | Quechua | 3 488 | 7 | 5 | 2 | 6 | 4 | 2 |
| 0016 | YUNCAJLLO | Quechua | 3 237 | 20 | 8 | 12 | 16 | 10 | 6 |
| 0017 | PARARAPAMPA | Suni | 3 567 | 9 | 5 | 4 | 5 | 4 | 1 |
| 0018 | CASHAPUCRO BAJO (2 DE MAYO) | Suni | 3 528 | 28 | 13 | 15 | 15 | 11 | 4 |
| 0019 | CHOQUEBAMBA | Suni | 3 630 | 12 | 7 | 5 | 11 | 8 | 3 |
| 0020 | ANTASH | Suni | 3 720 | 34 | 15 | 19 | 12 | 12 | - |
| 0021 | HUAYLLAMPO BAJO | Quechua | 3 373 | 49 | 19 | 30 | 21 | 20 | 1 |
| 0022 | HUANCHI ALTO | Quechua | 3 400 | 58 | 27 | 31 | 25 | 19 | 6 |
| 0023 | HUANCHI BAJO | Quechua | 3 266 | 40 | 13 | 27 | 26 | 25 | 1 |
| 0024 | TARABAMBA | Quechua | 2 876 | 61 | 32 | 29 | 17 | 17 | - |
| 0025 | MISHQUIYACU (NUEVO PROGRESO) | Suni | 3 598 | 36 | 16 | 20 | 18 | 17 | 1 |
| 0026 | TACLUSH | Suni | 3 807 | 9 | 3 | 6 | 4 | 4 | - |
| 0027 | CHIPILLO | Quechua | 3 402 | 9 | 7 | 2 | 4 | 3 | 1 |

| CÓDIGO | CENTROS POBLADOS | REGIÓN NATURAL (según piso altitudinal) | ALTITUD (m s.n.m.) | POBLACIÓN CENSADA | | | VIVIENDAS PARTICULARES | | |
|---|---|---|---|---|---|---|---|---|---|
| | | | | Total | Hombre | Mujer | Total | Ocupadas 1/ | Desocupadas |
| 0028 | TARABAMBA ALTO | Quechua | 3 110 | 6 | 5 | 1 | 11 | 11 | - |
| 0029 | URPAYPUQUIO | Suni | 3 540 | 37 | 18 | 19 | 14 | 14 | - |
| 0030 | NUEVO AMANECER | Suni | 3 617 | 16 | 7 | 9 | 9 | 8 | 1 |
| 0031 | PASACANCHA | Suni | 3 542 | 494 | 233 | 261 | 204 | 201 | 3 |
| 0032 | HUAYLLAPAMPA | Quechua | 3 394 | 14 | 4 | 10 | 8 | 7 | 1 |
| 0033 | TUCUHUAGANAN | Quechua | 3 142 | 15 | 7 | 8 | 8 | 8 | - |
| 0034 | CAPACHA | Quechua | 3 056 | 16 | 7 | 9 | 7 | 7 | - |
| 0035 | JERUPUQUIO | Suni | 3 547 | 33 | 17 | 16 | 12 | 12 | - |
| 0036 | PAURANYA | Quechua | 3 116 | 8 | 4 | 4 | 2 | 2 | - |
| 0037 | HUARAUYAPAMPA | Quechua | 3 410 | 65 | 31 | 34 | 25 | 25 | - |
| 0038 | ESCALON | Quechua | 3 400 | 28 | 12 | 16 | 6 | 6 | - |
| 0039 | PASACANCHA CHICO | Quechua | 3 208 | 88 | 38 | 50 | 28 | 28 | - |
| 0040 | CHAYANCO | Quechua | 3 337 | 3 | 1 | 2 | 3 | 3 | - |
| 0041 | CAPILLAPAMPA | Quechua | 3 351 | 14 | 9 | 5 | 4 | 4 | - |
| 0042 | PACHAPUCRO | Quechua | 3 432 | 111 | 50 | 61 | 43 | 42 | 1 |
| 0043 | COLPAPAMPA | Quechua | 3 386 | 239 | 110 | 129 | 91 | 91 | - |
| 0044 | PARIASHPAMPA | Suni | 3 608 | 292 | 141 | 151 | 106 | 106 | - |
| 0045 | ANTARAGA | Quechua | 3 432 | 2 | - | 2 | 1 | 1 | - |
| 0047 | GAGACHAQUIN | Quechua | 3 060 | 8 | 3 | 5 | 4 | 4 | - |
| 0048 | TORO CAPANA | Quechua | 3 299 | 5 | 1 | 4 | 16 | 16 | - |
| 0049 | PORBENIR | Suni | 3 620 | 101 | 58 | 43 | 47 | 47 | - |
| 0051 | CUCHIS | Quechua | 3 067 | 5 | 3 | 2 | 3 | 1 | 2 |
| **021905** | **DISTRITO CHINGALPO** | | | **905** | **449** | **456** | **337** | **334** | **3** |
| 0001 | CHINGALPO | Quechua | 3 157 | 462 | 232 | 230 | 160 | 157 | 3 |
| 0006 | TINYACOCHA | Suni | 3 942 | 5 | 3 | 2 | 3 | 3 | - |
| 0007 | LABRASCOCHA | Puna | 4 112 | 4 | 2 | 2 | 1 | 1 | - |
| 0008 | SAN MIGUEL | Quechua | 3 413 | 230 | 112 | 118 | 83 | 83 | - |
| 0011 | POTRERO | Suni | 3 832 | 26 | 16 | 10 | 7 | 7 | - |
| 0012 | CHAQUICOCHA | Suni | 3 513 | 32 | 10 | 22 | 13 | 13 | - |
| 0013 | PUENTE PIEDRA | Suni | 3 623 | 46 | 27 | 19 | 28 | 28 | - |
| 0014 | RAYAN | Suni | 3 587 | 90 | 44 | 46 | 36 | 36 | - |
| 0015 | INCAGAGA | Quechua | 3 342 | 10 | 3 | 7 | 6 | 6 | - |
| **021906** | **DISTRITO HUAYLLABAMBA** | | | **3 518** | **1 654** | **1 864** | **1 419** | **1 252** | **167** |
| 0001 | HUAYLLABAMBA | Quechua | 3 329 | 334 | 175 | 159 | 163 | 155 | 8 |
| 0002 | LLAMA | Quechua | 3 235 | 116 | 48 | 68 | 43 | 42 | 1 |
| 0003 | SACSAY | Suni | 3 784 | 151 | 76 | 75 | 44 | 42 | 2 |
| 0004 | GARHUASACA | Suni | 3 630 | 22 | 9 | 13 | 13 | 13 | - |
| 0005 | CRUCE AHIJADERO | Suni | 3 740 | 11 | 6 | 5 | 5 | 5 | - |
| 0006 | CHULLIN | Suni | 3 515 | 181 | 91 | 90 | 51 | 48 | 3 |
| 0007 | TUPAC AMARU | Suni | 3 551 | 179 | 79 | 100 | 62 | 59 | 3 |
| 0008 | PACHAVILCA | Suni | 3 519 | 450 | 210 | 240 | 128 | 125 | 3 |
| 0009 | RUMICHACA | Suni | 3 530 | - | - | - | 3 | 1 | 2 |
| 0010 | FLORIDA | Quechua | 3 498 | 59 | 25 | 34 | 39 | 27 | 12 |
| 0011 | SANTA CLARA | Quechua | 3 396 | 706 | 338 | 368 | 252 | 226 | 26 |
| 0012 | COLCABAMBA | Quechua | 3 199 | 280 | 144 | 136 | 79 | 79 | - |
| 0013 | AHIJADERO | Suni | 3 539 | 181 | 84 | 97 | 52 | 49 | 3 |
| 0014 | SUCCHA | Quechua | 3 092 | - | - | - | 6 | 6 | - |
| 0015 | CUTAMAYO | Quechua | 2 864 | 8 | 3 | 5 | 33 | 33 | - |
| 0017 | ANGASH | Quechua | 3 108 | 16 | 7 | 9 | 11 | 11 | - |
| 0018 | PAROBAMBA CHICO | Quechua | 3 134 | 95 | 40 | 55 | 37 | 37 | - |
| 0019 | SAN JOSE | Quechua | 3 380 | 106 | 40 | 66 | 41 | 36 | 5 |
| 0020 | CUYOJHUAYLLA 1 | Quechua | 3 493 | 9 | 5 | 4 | 7 | 6 | 1 |
| 0023 | CUYOJHUAYLLA 2 | Suni | 3 519 | 63 | 26 | 37 | 25 | 17 | 8 |
| 0025 | PUNACOCHA | Quechua | 3 407 | 38 | 16 | 22 | 23 | 16 | 7 |
| 0026 | GASAJPAMPA | Quechua | 3 441 | 136 | 58 | 78 | 66 | 49 | 17 |
| 0027 | PIRPO | Quechua | 3 223 | 52 | 26 | 26 | 32 | 21 | 11 |
| 0028 | HUARACUY | Quechua | 2 996 | 12 | 6 | 6 | 18 | 8 | 10 |

| CÓDIGO | CENTROS POBLADOS | REGIÓN NATURAL (según piso altitudinal) | ALTITUD (m s.n.m.) | POBLACIÓN CENSADA | | | VIVIENDAS PARTICULARES | | |
|---|---|---|---|---|---|---|---|---|---|
| | | | | Total | Hombre | Mujer | Total | Ocupadas 1/ | Desocu-padas |
| 0030 | MARAYBAMBA ABAJO | Quechua | 2 803 | 126 | 62 | 64 | 72 | 48 | 24 |
| 0032 | UCHUGAGA | Quechua | 3 025 | 46 | 19 | 27 | 54 | 39 | 15 |
| 0034 | PINGULLO | Quechua | 3 413 | 9 | 3 | 6 | 5 | 5 | - |
| 0035 | CHINCHU | Quechua | 3 441 | 63 | 26 | 37 | 27 | 24 | 3 |
| 0038 | PUCALLPA | Quechua | 3 431 | 69 | 32 | 37 | 28 | 25 | 3 |
| **021907** | **DISTRITO QUICHES** | | | **2 306** | **1 107** | **1 199** | **855** | **807** | **48** |
| 0001 | QUICHES | Quechua | 3 035 | 548 | 273 | 275 | 248 | 235 | 13 |
| 0002 | PURUGUAY | Yunga fluvial | 1 649 | 4 | 3 | 1 | 5 | 5 | - |
| 0003 | HIGUITO | Yunga fluvial | 1 657 | 2 | 2 | - | 3 | 2 | 1 |
| 0004 | MARAYBAMBA | Yunga fluvial | 1 638 | 6 | 5 | 1 | 4 | 4 | - |
| 0005 | QUICHESPAMPA | Quechua | 3 135 | 45 | 19 | 26 | 19 | 19 | - |
| 0006 | JOCOSBAMBA | Quechua | 3 015 | 332 | 145 | 187 | 103 | 99 | 4 |
| 0007 | GOCHORGO | Quechua | 3 224 | 56 | 29 | 27 | 18 | 18 | - |
| 0008 | CORONGO | Quechua | 3 180 | 23 | 13 | 10 | 6 | 6 | - |
| 0009 | TINYAYO | Quechua | 3 130 | 196 | 93 | 103 | 94 | 90 | 4 |
| 0010 | SAN PABLO | Quechua | 3 002 | 31 | 13 | 18 | 11 | 10 | 1 |
| 0011 | EL POTRERO | Quechua | 2 909 | - | - | - | 3 | 1 | 2 |
| 0012 | BOLOGNESI | Quechua | 3 444 | 84 | 38 | 46 | 24 | 24 | - |
| 0013 | MIOBAMBA | Quechua | 3 486 | 157 | 77 | 80 | 50 | 50 | - |
| 0015 | CASA BLANCA | Quechua | 3 153 | 314 | 158 | 156 | 106 | 87 | 19 |
| 0018 | CONDOR CERRO | Suni | 3 636 | 429 | 198 | 231 | 126 | 126 | - |
| 0021 | SHIRAGPAMPA | Quechua | 3 381 | 41 | 21 | 20 | 12 | 12 | - |
| 0022 | SANTA ANITA | Suni | 3 523 | 23 | 13 | 10 | 5 | 5 | - |
| 0026 | COLLOTA | Suni | 3 895 | - | - | - | 1 | - | 1 |
| 0027 | ANGORAJRA | Suni | 3 926 | 2 | 1 | 1 | 2 | 1 | 1 |
| 0028 | SAN ISIDRO | Suni | 3 712 | 2 | 1 | 1 | 5 | 4 | 1 |
| 0029 | HUAYCHOYACU | Quechua | 3 488 | 9 | 4 | 5 | 4 | 3 | 1 |
| 0030 | JOQUILLOS | Quechua | 2 587 | 2 | 1 | 1 | 4 | 4 | - |
| 0031 | MATAGUSANO | Quechua | 2 598 | - | - | - | 2 | 2 | - |
| **021908** | **DISTRITO RAGASH** | | | **2 278** | **1 144** | **1 134** | **925** | **856** | **69** |
| 0001 | RAGASH | Quechua | 3 437 | 343 | 159 | 184 | 173 | 163 | 10 |
| 0002 | QUINGAO ALTO | Suni | 3 717 | 306 | 157 | 149 | 124 | 104 | 20 |
| 0003 | QUINGAO BAJO | Suni | 3 673 | 39 | 20 | 19 | 24 | 20 | 4 |
| 0004 | TICAHUASI | Suni | 3 875 | 14 | 8 | 6 | 11 | 7 | 4 |
| 0005 | TASHTA | Suni | 3 804 | 19 | 10 | 9 | 6 | 6 | - |
| 0006 | COLLOTA | Suni | 3 619 | 104 | 60 | 44 | 39 | 39 | - |
| 0007 | TAMBILLOS | Suni | 3 613 | 12 | 4 | 8 | 4 | 4 | - |
| 0008 | ULLCUTAY | Suni | 3 619 | 94 | 53 | 41 | 44 | 42 | 2 |
| 0009 | HUAYLLAPAMPA | Suni | 3 653 | 38 | 19 | 19 | 17 | 11 | 6 |
| 0010 | TUCUSH | Suni | 3 514 | 133 | 67 | 66 | 39 | 39 | - |
| 0011 | RATAYHUASI | Quechua | 3 369 | 34 | 12 | 22 | 11 | 9 | 2 |
| 0012 | PACCHA | Quechua | 3 393 | 137 | 65 | 72 | 44 | 44 | - |
| 0013 | QUIRCAPATA | Quechua | 3 296 | 9 | 3 | 6 | 4 | 4 | - |
| 0014 | GAGAPANGA | Quechua | 3 442 | 1 | 1 | - | 2 | 1 | 1 |
| 0015 | HUANZA | Quechua | 3 278 | 76 | 40 | 36 | 22 | 18 | 4 |
| 0016 | YERBA BUENA | Quechua | 3 200 | 6 | 4 | 2 | 6 | 5 | 1 |
| 0017 | CACHONA | Quechua | 3 174 | 19 | 10 | 9 | 8 | 6 | 2 |
| 0018 | TURUNA | Quechua | 3 407 | 13 | 6 | 7 | 10 | 7 | 3 |
| 0019 | QUISUAR | Suni | 3 955 | 4 | 2 | 2 | 1 | 1 | - |
| 0020 | LAGUNA | Suni | 3 806 | 3 | 2 | 1 | 2 | 2 | - |
| 0021 | LLANTEN | Puna | 4 005 | 16 | 8 | 8 | 5 | 5 | - |
| 0022 | ANCASCOCHA | Quechua | 3 491 | 34 | 19 | 15 | 15 | 15 | - |
| 0023 | LA ESPERANZA | Suni | 3 513 | 143 | 62 | 81 | 45 | 45 | - |
| 0025 | CASHAPUCRE | Suni | 3 660 | 7 | 2 | 5 | 4 | 4 | - |
| 0026 | PAICARAN | Quechua | 3 218 | 76 | 35 | 41 | 25 | 25 | - |
| 0027 | GANTU | Quechua | 3 118 | 49 | 23 | 26 | 16 | 16 | - |
| 0028 | LACHOJ | Suni | 3 566 | 56 | 34 | 22 | 18 | 18 | - |

| CÓDIGO | CENTROS POBLADOS | REGIÓN NATURAL (según piso altitudinal) | ALTITUD (m s.n.m.) | POBLACIÓN CENSADA | | | VIVIENDAS PARTICULARES | | |
|---|---|---|---|---|---|---|---|---|---|
| | | | | Total | Hombre | Mujer | Total | Ocupadas 1/ | Desocu-padas |
| 0029 | MANTA | Quechua | 2 944 | 87 | 44 | 43 | 42 | 40 | 2 |
| 0030 | PEGALLO | Quechua | 3 013 | 20 | 8 | 12 | 9 | 8 | 1 |
| 0031 | CHAUPIRCA | Suni | 3 913 | - | - | - | 5 | 5 | - |
| 0032 | REMATE | Suni | 3 730 | 27 | 14 | 13 | 6 | 6 | - |
| 0033 | CALIAP | Quechua | 3 022 | 37 | 18 | 19 | 9 | 9 | - |
| 0034 | UCHUCRAGASH | Quechua | 3 384 | 24 | 17 | 7 | 7 | 7 | - |
| 0035 | AYAVIÑA | Quechua | 3 349 | 113 | 58 | 55 | 32 | 32 | - |
| 0036 | CUEVA | Suni | 3 608 | 96 | 57 | 39 | 29 | 29 | - |
| 0037 | ACHAPAMPA | Suni | 3 520 | 8 | 4 | 4 | 2 | 2 | - |
| 0038 | SHINSHINYA | Suni | 3 650 | 3 | 2 | 1 | 7 | 6 | 1 |
| 0039 | PUMACOCHA | Suni | 3 558 | 7 | 4 | 3 | 4 | 1 | 3 |
| 0040 | SANTA ANA | Quechua | 2 893 | 10 | 4 | 6 | 9 | 9 | - |
| 0041 | GUENUA | Suni | 3 680 | 15 | 9 | 6 | 7 | 7 | - |
| 0042 | GACHGASH | Puna | 4 204 | - | - | - | 2 | 1 | 1 |
| 0043 | COSHUROBAMBA | Puna | 4 252 | - | - | - | 1 | 1 | - |
| 0044 | ROLLO | Suni | 3 736 | 8 | 3 | 5 | 2 | 2 | - |
| 0045 | CALLEJON | Puna | 4 014 | - | - | - | 1 | 1 | - |
| 0046 | SAN JUAN | Suni | 3 867 | 19 | 7 | 12 | 11 | 10 | 1 |
| 0047 | HUANGOR | Puna | 4 313 | 1 | 1 | - | 2 | 2 | - |
| 0048 | MIRADOR | Suni | 3 911 | 18 | 9 | 9 | 18 | 17 | 1 |
| 0050 | SHAHUANA | Puna | 4 217 | - | - | - | 1 | 1 | - |
| **021909** | **DISTRITO SAN JUAN** | | | **6 187** | **3 020** | **3 167** | **2 320** | **2 220** | **100** |
| 0001 | CHULLIN | Quechua | 2 739 | 161 | 73 | 88 | 93 | 87 | 6 |
| 0002 | COCHAPAMPA | Quechua | 2 982 | - | - | - | 3 | 2 | 1 |
| 0003 | TOROCAPANA | Quechua | 3 247 | 19 | 12 | 7 | 5 | 4 | 1 |
| 0004 | ÑAWIN (PUCAGAGA) | Suni | 3 625 | 36 | 19 | 17 | 13 | 13 | - |
| 0005 | YERBABUENA | Quechua | 3 185 | 34 | 16 | 18 | 12 | 12 | - |
| 0006 | ÑAHUINMONTE | Quechua | 3 404 | 37 | 20 | 17 | 9 | 9 | - |
| 0007 | CHICLAOMONTE | Quechua | 2 982 | 42 | 20 | 22 | 17 | 17 | - |
| 0008 | FUNDICION | Quechua | 3 143 | 85 | 39 | 46 | 32 | 30 | 2 |
| 0009 | CUCHIPA MICUNAN | Suni | 3 544 | 58 | 25 | 33 | 24 | 24 | - |
| 0011 | GASHACYACU | Quechua | 3 378 | 175 | 88 | 87 | 60 | 59 | 1 |
| 0012 | ROSAMONTE | Quechua | 3 158 | 190 | 94 | 96 | 63 | 59 | 4 |
| 0013 | ÑUÑUMSHA | Quechua | 2 920 | - | - | - | 1 | 1 | - |
| 0014 | CHONTABAMBA | Quechua | 3 400 | 89 | 44 | 45 | 45 | 42 | 3 |
| 0015 | TARAHUAYLLA | Quechua | 3 119 | 26 | 15 | 11 | 12 | 12 | - |
| 0016 | LLACCHI | Suni | 3 540 | 33 | 19 | 14 | 14 | 14 | - |
| 0017 | LLIPIAJ | Suni | 3 569 | 53 | 31 | 22 | 18 | 18 | - |
| 0018 | HUARACAYOC | Suni | 3 600 | 45 | 26 | 19 | 14 | 14 | - |
| 0019 | TURUNAHIRCA | Quechua | 3 320 | 42 | 20 | 22 | 15 | 14 | 1 |
| 0020 | QUIRCABAMBA | Quechua | 3 360 | 105 | 51 | 54 | 40 | 39 | 1 |
| 0021 | CORICAY | Quechua | 3 246 | 85 | 39 | 46 | 54 | 49 | 5 |
| 0022 | AGOHIRCA | Quechua | 3 212 | 36 | 12 | 24 | 19 | 19 | - |
| 0023 | BELLAVISTA | Quechua | 3 172 | 30 | 14 | 16 | 11 | 10 | 1 |
| 0024 | COLCABAMBA | Quechua | 2 874 | 155 | 78 | 77 | 55 | 55 | - |
| 0025 | MILLHUACOCHA | Quechua | 3 479 | 66 | 31 | 35 | 23 | 22 | 1 |
| 0026 | COCHA PAMPA | Suni | 3 594 | 48 | 26 | 22 | 15 | 12 | 3 |
| 0027 | HUACALLOPUCRO | Quechua | 3 390 | 27 | 15 | 12 | 11 | 11 | - |
| 0028 | CHONTAHIRCA | Suni | 3 777 | 72 | 38 | 34 | 22 | 22 | - |
| 0029 | JAMBOY | Quechua | 3 328 | 27 | 12 | 15 | 8 | 8 | - |
| 0030 | UTUTUBAMBA | Quechua | 3 238 | 16 | 9 | 7 | 6 | 6 | - |
| 0031 | CHIMPAHUAYLLA | Quechua | 3 207 | 45 | 22 | 23 | 19 | 17 | 2 |
| 0033 | GARATZAPAMPA | Quechua | 3 248 | 24 | 10 | 14 | 8 | 8 | - |
| 0034 | UTZUJPAMPA | Quechua | 2 928 | 34 | 13 | 21 | 14 | 14 | - |
| 0035 | HUACHINA | Quechua | 3 058 | 276 | 135 | 141 | 120 | 94 | 26 |
| 0036 | INCAYACU | Quechua | 2 989 | 31 | 15 | 16 | 12 | 11 | 1 |
| 0037 | HUARANGAY | Quechua | 2 930 | 7 | 3 | 4 | 4 | 4 | - |
| 0038 | MITOBAMBA | Quechua | 2 864 | 145 | 72 | 73 | 51 | 47 | 4 |
| 0039 | AGUAPAMPA | Quechua | 2 912 | 44 | 19 | 25 | 12 | 12 | - |

| CÓDIGO | CENTROS POBLADOS | REGIÓN NATURAL (según piso altitudinal) | ALTITUD (m s.n.m.) | POBLACIÓN CENSADA | | | VIVIENDAS PARTICULARES | | |
|---|---|---|---|---|---|---|---|---|---|
| | | | | Total | Hombre | Mujer | Total | Ocupadas 1/ | Desocu-padas |
| 0040 | COCHABAMBA | Quechua | 3 145 | 32 | 15 | 17 | 13 | 12 | 1 |
| 0041 | TAURIBAMBA | Quechua | 3 363 | 85 | 45 | 40 | 33 | 29 | 4 |
| 0042 | SANTO MIO | Quechua | 2 848 | 40 | 19 | 21 | 20 | 17 | 3 |
| 0043 | LLULLIN | Quechua | 3 152 | 53 | 20 | 33 | 19 | 19 | - |
| 0044 | HUASHLLAJ | Suni | 3 745 | 14 | 8 | 6 | 4 | 4 | - |
| 0046 | YANAHIRCA | Suni | 3 745 | 98 | 45 | 53 | 34 | 34 | - |
| 0047 | SANTA ROSA DE COLPA | Quechua | 3 287 | 64 | 27 | 37 | 21 | 21 | - |
| 0048 | ANDAYMAYO | Quechua | 3 098 | 216 | 114 | 102 | 85 | 82 | 3 |
| 0049 | COCHAS CHICO | Quechua | 3 340 | 121 | 63 | 58 | 35 | 35 | - |
| 0050 | SEGSI RAJRA | Quechua | 3 141 | 2 | 1 | 1 | 8 | 8 | - |
| 0051 | CONDOR HUACHANAN | Quechua | 3 403 | 22 | 10 | 12 | 14 | 14 | - |
| 0052 | CULLUN | Quechua | 3 176 | 16 | 8 | 8 | 7 | 7 | - |
| 0053 | VILLEGAS | Quechua | 2 919 | 223 | 117 | 106 | 85 | 81 | 4 |
| 0054 | HUACHUCALLAN | Quechua | 2 989 | 127 | 59 | 68 | 41 | 39 | 2 |
| 0056 | HUASHILLA | Quechua | 3 049 | 26 | 12 | 14 | 10 | 10 | - |
| 0057 | GACHIL | Quechua | 3 240 | 25 | 8 | 17 | 8 | 8 | - |
| 0058 | AMPOJRO | Quechua | 3 342 | 39 | 20 | 19 | 16 | 16 | - |
| 0059 | COCHAS GRANDE | Suni | 3 506 | 253 | 129 | 124 | 72 | 72 | - |
| 0060 | CHIHUAN | Quechua | 3 433 | 17 | 9 | 8 | 11 | 11 | - |
| 0061 | ARAHUAY | Quechua | 3 136 | 25 | 14 | 11 | 11 | 8 | 3 |
| 0062 | GANTU | Quechua | 3 390 | 15 | 6 | 9 | 8 | 7 | 1 |
| 0063 | CILINDRE | Quechua | 3 114 | 119 | 59 | 60 | 69 | 69 | - |
| 0064 | CHINCHOBAMBA | Quechua | 3 034 | 446 | 219 | 227 | 165 | 161 | 4 |
| 0065 | CHUNCANA | Quechua | 3 300 | 67 | 29 | 38 | 22 | 22 | - |
| 0066 | PATZATZIN | Quechua | 3 098 | 21 | 10 | 11 | 13 | 13 | - |
| 0067 | YACUPAMPA | Quechua | 3 246 | 141 | 65 | 76 | 62 | 57 | 5 |
| 0068 | TURUNA | Quechua | 3 319 | 14 | 7 | 7 | 7 | 7 | - |
| 0069 | ANTURMA | Quechua | 3 126 | 81 | 31 | 50 | 23 | 23 | - |
| 0070 | CAPARAPUY | Quechua | 3 106 | 73 | 40 | 33 | 25 | 23 | 2 |
| 0071 | YACHAPA | Suni | 3 527 | 144 | 76 | 68 | 44 | 42 | 2 |
| 0072 | MISHI PUQUIO | Quechua | 3 193 | 4 | 2 | 2 | 3 | 2 | 1 |
| 0073 | TAMBOPAMPA | Quechua | 3 277 | 18 | 9 | 9 | 5 | 5 | - |
| 0074 | INCA RAGA | Quechua | 3 198 | 36 | 18 | 18 | 14 | 14 | - |
| 0075 | SHIRACA PAMPA | Quechua | 3 412 | 23 | 17 | 6 | 7 | 7 | - |
| 0076 | HUAYLLA | Quechua | 3 284 | 30 | 13 | 17 | 15 | 15 | - |
| 0077 | CHULLAPA | Suni | 3 613 | 68 | 31 | 37 | 23 | 23 | - |
| 0078 | QUEROPUNTA | Suni | 3 539 | 48 | 22 | 26 | 13 | 13 | - |
| 0080 | TASHTA | Suni | 3 664 | 2 | 1 | 1 | 1 | 1 | - |
| 0081 | POTRERO | Quechua | 3 259 | 67 | 31 | 36 | 22 | 22 | - |
| 0082 | CUEVA | Suni | 3 732 | 84 | 42 | 42 | 20 | 20 | - |
| 0083 | ALLPASH | Quechua | 3 463 | 51 | 23 | 28 | 14 | 14 | - |
| 0084 | AHIJADERO | Quechua | 3 489 | 191 | 89 | 102 | 65 | 65 | - |
| 0085 | PALO SECO | Quechua | 3 463 | 74 | 30 | 44 | 21 | 21 | - |
| 0087 | ICHIC TICTI | Suni | 3 946 | 8 | 5 | 3 | 2 | 2 | - |
| 0088 | GASAJ | Suni | 3 728 | 28 | 12 | 16 | 11 | 11 | - |
| 0089 | CHINCHINYA | Suni | 3 797 | 102 | 54 | 48 | 25 | 25 | - |
| 0091 | CRUCE YANAHIRCA | Suni | 3 724 | 39 | 20 | 19 | 11 | 11 | - |
| 0093 | MANZANAPUCRE | Suni | 3 746 | 20 | 10 | 10 | 8 | 8 | - |
| 0094 | LLULLIN | Quechua | 3 100 | 31 | 13 | 18 | 14 | 13 | 1 |
| 0095 | PATAS | Quechua | 3 100 | 6 | 2 | 4 | 2 | 2 | - |
| 0096 | YANAMISHI | Quechua | 3 381 | 19 | 8 | 11 | 4 | 4 | - |
| 0097 | YANACOLPA | Quechua | 3 481 | 75 | 40 | 35 | 30 | 29 | 1 |
| 0098 | SAUCIPAMPA | Quechua | 2 970 | 20 | 10 | 10 | 7 | 7 | - |
| 0099 | CHUNCANA BAJO | Quechua | 3 194 | 38 | 17 | 21 | 16 | 16 | - |
| 0100 | ROSASECA | Quechua | 3 140 | 12 | 5 | 7 | 5 | 5 | - |
| 0101 | ANKASH PAMPA | Suni | 3 823 | 2 | 1 | 1 | 1 | 1 | - |
| 0102 | PICHINTAY | Suni | 3 519 | 19 | 8 | 11 | 7 | 7 | - |
| 0103 | CAMPANILLA | Quechua | 2 853 | 37 | 17 | 20 | 11 | 11 | - |
| 0104 | RACZA | Quechua | 3 389 | 18 | 10 | 8 | 4 | 4 | - |

| CÓDIGO | CENTROS POBLADOS | REGIÓN NATURAL (según piso altitudinal) | ALTITUD (m s.n.m.) | POBLACIÓN CENSADA | | | VIVIENDAS PARTICULARES | | |
|---|---|---|---|---|---|---|---|---|---|
| | | | | Total | Hombre | Mujer | Total | Ocupadas 1/ | Desocupadas |
| **021910** | **DISTRITO SICSIBAMBA** | | | **1 482** | **689** | **793** | **814** | **779** | **35** |
| 0001 | UMBE | Quechua | 3 148 | 292 | 152 | 140 | 168 | 164 | 4 |
| 0002 | CHARCAS | Quechua | 3 309 | 20 | 9 | 11 | 19 | 19 | - |
| 0003 | UCHUBAMBA | Quechua | 2 590 | - | - | - | 2 | 2 | - |
| 0004 | PURUPURO | Quechua | 2 821 | 71 | 34 | 37 | 49 | 49 | - |
| 0005 | GAYAPACOJ | Quechua | 3 124 | 4 | 2 | 2 | 13 | 13 | - |
| 0006 | SHOGOSHRAJRA | Quechua | 2 931 | 6 | 3 | 3 | 7 | 7 | - |
| 0007 | MAQUIYOJ | Quechua | 3 107 | 33 | 10 | 23 | 19 | 18 | 1 |
| 0008 | AGUYACU | Quechua | 3 208 | 9 | 5 | 4 | 4 | 4 | - |
| 0009 | SICSIBAMBA | Quechua | 2 921 | 395 | 174 | 221 | 187 | 179 | 8 |
| 0010 | HUARACAYOJ | Quechua | 3 245 | 28 | 13 | 15 | 13 | 11 | 2 |
| 0011 | SEGSEBAMBA | Quechua | 3 147 | 8 | 4 | 4 | 9 | 9 | - |
| 0012 | AUYO | Quechua | 3 054 | 15 | 8 | 7 | 6 | 6 | - |
| 0013 | GOLLPAPAMPA | Quechua | 3 050 | 66 | 32 | 34 | 58 | 58 | - |
| 0014 | CAÑASBAMBA | Quechua | 3 171 | 197 | 88 | 109 | 98 | 87 | 11 |
| 0015 | TUNAHUAYLLA | Quechua | 3 193 | 36 | 16 | 20 | 16 | 16 | - |
| 0016 | HUANCHUC | Quechua | 3 320 | 14 | 4 | 10 | 13 | 9 | 4 |
| 0017 | PACHACHACA | Quechua | 3 458 | 18 | 5 | 13 | 10 | 10 | - |
| 0018 | BALCON | Suni | 3 562 | 95 | 38 | 57 | 36 | 36 | - |
| 0019 | CULANTRILLO | Suni | 3 730 | 5 | 3 | 2 | 12 | 10 | 2 |
| 0020 | ROGACO | Quechua | 3 296 | 40 | 22 | 18 | 20 | 18 | 2 |
| 0021 | PACCHA | Quechua | 3 280 | 94 | 47 | 47 | 36 | 36 | - |
| 0022 | GARGUNGA | Quechua | 3 490 | 2 | 1 | 1 | 3 | 3 | - |
| 0023 | PAMPAHUARI | Suni | 3 612 | 28 | 16 | 12 | 9 | 9 | - |
| 0024 | RUPAWAHI | Quechua | 3 302 | 6 | 3 | 3 | 6 | 5 | 1 |
| 0029 | ILLAWRU | Suni | 3 657 | - | - | - | 1 | 1 | - |
| **0220** | **PROVINCIA YUNGAY** | | | **50 841** | **24 815** | **26 026** | **20 825** | **18 598** | **2 227** |
| **022001** | **DISTRITO YUNGAY** | | | **20 070** | **9 850** | **10 220** | **8 046** | **6 985** | **1 061** |
| 0001 | YUNGAY | Quechua | 2 516 | 7 541 | 3 728 | 3 813 | 2 266 | 2 100 | 166 |
| 0002 | LOMA | Quechua | 3 482 | 124 | 67 | 57 | 78 | 74 | 4 |
| 0003 | SHUYUP | Quechua | 3 273 | 166 | 75 | 91 | 73 | 56 | 17 |
| 0004 | CAYEPAMPA | Quechua | 3 348 | 79 | 33 | 46 | 60 | 51 | 9 |
| 0005 | RAYAN | Quechua | 3 272 | 235 | 109 | 126 | 122 | 88 | 34 |
| 0006 | PATAPATA | Quechua | 3 272 | 403 | 187 | 216 | 161 | 158 | 3 |
| 0007 | COLLCAPAMPA | Quechua | 2 546 | 168 | 78 | 90 | 60 | 54 | 6 |
| 0008 | MIO ALTO | Quechua | 3 219 | 131 | 68 | 63 | 48 | 47 | 1 |
| 0009 | MIO BAJO | Quechua | 3 074 | 59 | 29 | 30 | 38 | 35 | 3 |
| 0010 | MASRA | Quechua | 2 892 | 172 | 81 | 91 | 140 | 91 | 49 |
| 0011 | MARAP | Quechua | 3 161 | 217 | 107 | 110 | 128 | 116 | 12 |
| 0013 | CHILCA | Quechua | 2 850 | 154 | 77 | 77 | 75 | 64 | 11 |
| 0014 | CHURUHUARCA | Quechua | 3 416 | 62 | 33 | 29 | 39 | 30 | 9 |
| 0015 | SANTA TERESA | Quechua | 2 616 | 99 | 48 | 51 | 58 | 50 | 8 |
| 0016 | CANYASBAMBA | Quechua | 2 305 | 619 | 308 | 311 | 237 | 226 | 11 |
| 0017 | HUARCA | Quechua | 3 196 | 201 | 99 | 102 | 59 | 59 | - |
| 0018 | TUCUHURAN | Quechua | 2 781 | 176 | 81 | 95 | 75 | 73 | 2 |
| 0019 | CARHUAN | Quechua | 2 719 | 156 | 76 | 80 | 80 | 67 | 13 |
| 0020 | QUILLASH | Quechua | 2 763 | 100 | 45 | 55 | 36 | 32 | 4 |
| 0021 | CANCHARUMI | Quechua | 3 273 | 99 | 46 | 53 | 75 | 34 | 41 |
| 0022 | HUMACCHUCO | Quechua | 3 296 | 132 | 63 | 69 | 40 | 35 | 5 |
| 0023 | PANASH | Quechua | 3 072 | 108 | 49 | 59 | 57 | 53 | 4 |
| 0024 | HUEYPISH | Quechua | 3 256 | 55 | 29 | 26 | 23 | 17 | 6 |
| 0025 | IRISH | Quechua | 2 652 | 112 | 53 | 59 | 51 | 44 | 7 |
| 0026 | PARIANTANA | Quechua | 3 119 | 206 | 104 | 102 | 119 | 83 | 36 |
| 0027 | ATMA | Quechua | 3 241 | 103 | 45 | 58 | 48 | 39 | 9 |
| 0028 | AIRA | Quechua | 2 818 | 237 | 131 | 106 | 111 | 86 | 25 |
| 0029 | HUANCHUY | Quechua | 2 382 | 191 | 89 | 102 | 80 | 70 | 10 |
| 0030 | HUASHAO | Quechua | 3 177 | 278 | 142 | 136 | 111 | 109 | 2 |

| CÓDIGO | CENTROS POBLADOS | REGIÓN NATURAL (según piso altitudinal) | ALTITUD (m s.n.m.) | POBLACIÓN CENSADA | | | VIVIENDAS PARTICULARES | | |
|---|---|---|---|---|---|---|---|---|---|
| | | | | Total | Hombre | Mujer | Total | Ocupadas 1/ | Desocu-padas |
| 0031 | NUEVO PROGRESO | Quechua | 3 172 | 167 | 79 | 88 | 82 | 73 | 9 |
| 0032 | MAZAC | Quechua | 2 506 | 202 | 103 | 99 | 80 | 79 | 1 |
| 0033 | YANAMACHICO | Quechua | 3 090 | 34 | 19 | 15 | 32 | 22 | 10 |
| 0034 | PUNYAN | Quechua | 2 455 | 540 | 257 | 283 | 186 | 156 | 30 |
| 0035 | COPTAC | Quechua | 3 079 | 45 | 23 | 22 | 25 | 22 | 3 |
| 0036 | SHOROCOTO | Quechua | 2 734 | 109 | 57 | 52 | 44 | 36 | 8 |
| 0037 | LUCMAPAMPA | Quechua | 2 533 | 151 | 80 | 71 | 85 | 67 | 18 |
| 0039 | ERAPAMPA | Quechua | 3 003 | 64 | 29 | 35 | 38 | 28 | 10 |
| 0040 | SHILLCOP | Quechua | 2 953 | 105 | 53 | 52 | 65 | 64 | 1 |
| 0041 | RUNTU | Quechua | 2 633 | 215 | 104 | 111 | 68 | 60 | 8 |
| 0042 | ONGO | Quechua | 2 683 | 266 | 127 | 139 | 84 | 78 | 6 |
| 0043 | COCHA ONGO | Quechua | 2 645 | 35 | 15 | 20 | 23 | 23 | - |
| 0044 | ACOBAMBA | Quechua | 2 542 | 611 | 287 | 324 | 196 | 175 | 21 |
| 0045 | PIQUIP | Quechua | 2 516 | 19 | 10 | 9 | 13 | 7 | 6 |
| 0047 | SHACSHA | Quechua | 2 565 | 121 | 60 | 61 | 53 | 40 | 13 |
| 0048 | CAMPO SANTO | Quechua | 2 586 | 4 | 2 | 2 | 2 | 2 | - |
| 0049 | COCHAPAMPA | Quechua | 2 480 | 21 | 11 | 10 | 23 | 12 | 11 |
| 0050 | TULLPA | Quechua | 2 517 | 5 | 2 | 3 | 4 | 2 | 2 |
| 0051 | AURA | Quechua | 2 535 | 422 | 233 | 189 | 164 | 142 | 22 |
| 0052 | LLACTA | Quechua | 2 492 | 171 | 90 | 81 | 58 | 51 | 7 |
| 0053 | UTCUSH | Quechua | 2 468 | 142 | 72 | 70 | 63 | 57 | 6 |
| 0054 | HUARASCUCHO | Quechua | 2 526 | 270 | 130 | 140 | 97 | 89 | 8 |
| 0055 | CHUQUIBAMBA | Quechua | 2 490 | 164 | 82 | 82 | 57 | 54 | 3 |
| 0056 | HUAMBO MUSHO | Quechua | 3 054 | 224 | 99 | 125 | 152 | 122 | 30 |
| 0057 | MUSHO | Quechua | 3 043 | 367 | 179 | 188 | 229 | 190 | 39 |
| 0058 | SAN ANTONIO | Quechua | 3 049 | 82 | 33 | 49 | 56 | 46 | 10 |
| 0059 | PISCUY | Quechua | 2 956 | 228 | 109 | 119 | 98 | 88 | 10 |
| 0060 | CAYA | Quechua | 2 409 | 75 | 36 | 39 | 39 | 29 | 10 |
| 0061 | APAGRANDE | Quechua | 2 885 | 75 | 39 | 36 | 43 | 30 | 13 |
| 0062 | ANCASH TUMPA | Quechua | 3 072 | 10 | 5 | 5 | 11 | 8 | 3 |
| 0063 | SHOCOSH | Quechua | 3 167 | 114 | 54 | 60 | 73 | 45 | 28 |
| 0064 | TUMPA | Quechua | 3 034 | 745 | 369 | 376 | 382 | 330 | 52 |
| 0065 | CURICASHA | Quechua | 3 385 | 46 | 23 | 23 | 22 | 22 | - |
| 0066 | PACHURURI | Quechua | 2 391 | 65 | 26 | 39 | 19 | 18 | 1 |
| 0067 | UCHUCOTO | Quechua | 2 512 | 227 | 116 | 111 | 92 | 86 | 6 |
| 0068 | SEDAN | Quechua | 2 435 | 151 | 83 | 68 | 52 | 49 | 3 |
| 0069 | CHUPA PAMPA | Quechua | 2 798 | 29 | 15 | 14 | 29 | 22 | 7 |
| 0070 | MAREHUILCA | Quechua | 2 942 | 7 | 3 | 4 | 7 | 7 | - |
| 0071 | ENAPAMPA | Quechua | 3 009 | 18 | 11 | 7 | 5 | 5 | - |
| 0073 | HUARCA ALTO | Quechua | 3 424 | 85 | 43 | 42 | 29 | 29 | - |
| 0075 | RAJAPAMPA | Quechua | 3 037 | 3 | 1 | 2 | 7 | 3 | 4 |
| 0076 | PARIACANCHA | Quechua | 3 147 | 7 | 4 | 3 | 11 | 4 | 7 |
| 0077 | CAPILLAPAMPA | Quechua | 3 240 | 24 | 14 | 10 | 40 | 18 | 22 |
| 0078 | SHACLLAQUERU | Quechua | 3 254 | 4 | 3 | 1 | 4 | 2 | 2 |
| 0079 | SHIRACATOMA | Quechua | 3 301 | 3 | 3 | - | 3 | 2 | 1 |
| 0080 | HUINCUSH | Quechua | 3 329 | 15 | 9 | 6 | 12 | 5 | 7 |
| 0081 | CHOPIHIRCAN | Quechua | 3 302 | 17 | 8 | 9 | 7 | 5 | 2 |
| 0082 | INISQUITAN | Quechua | 3 379 | 21 | 11 | 10 | 32 | 18 | 14 |
| 0083 | CACHILPAMPA (BOSQUE PAMPA) | Quechua | 3 489 | 18 | 7 | 11 | 13 | 10 | 3 |
| 0084 | JARA ALLPA | Quechua | 3 379 | 117 | 61 | 56 | 27 | 26 | 1 |
| 0085 | MARAP BAJO | Quechua | 3 100 | 136 | 63 | 73 | 88 | 62 | 26 |
| 0086 | SANTA ELENA | Quechua | 2 420 | 60 | 28 | 32 | 21 | 19 | 2 |
| 0087 | ANCASH | Quechua | 2 438 | 125 | 61 | 64 | 57 | 46 | 11 |
| 0088 | PUNYANPAMPA | Quechua | 2 422 | 98 | 49 | 49 | 28 | 26 | 2 |
| 0089 | UCRUCANCHA | Quechua | 2 986 | 10 | 5 | 5 | 8 | 6 | 2 |
| 0090 | CONCHI | Quechua | 3 302 | 55 | 29 | 26 | 20 | 20 | - |
| 0091 | MAZACPAMPA | Quechua | 2 594 | 36 | 20 | 16 | 12 | 12 | - |
| 0092 | COCHAPAMPA | Quechua | 3 346 | 10 | 6 | 4 | 6 | 5 | 1 |
| 0093 | MISHIHUANUSHJA | Quechua | 3 179 | 4 | 2 | 2 | 3 | 2 | 1 |
| 0094 | CUNCASHPAMPA | Quechua | 3 076 | 5 | 2 | 3 | 5 | 3 | 2 |
| 0095 | HUANTUCAN | Quechua | 2 580 | 287 | 126 | 161 | 110 | 94 | 16 |

| CÓDIGO | CENTROS POBLADOS | REGIÓN NATURAL (según piso altitudinal) | ALTITUD (m s.n.m.) | POBLACIÓN CENSADA | | | VIVIENDAS PARTICULARES | | |
|---|---|---|---|---|---|---|---|---|---|
| | | | | Total | Hombre | Mujer | Total | Ocupadas 1/ | Desocu-padas |
| 0097 | MUSHO | Quechua | 3 008 | 16 | 5 | 11 | 12 | 7 | 5 |
| 0099 | HUANDOY CHICO | Quechua | 3 494 | 12 | 10 | 2 | 25 | 22 | 3 |
| 0101 | MIRADOR | Quechua | 3 328 | 31 | 13 | 18 | 8 | 8 | - |
| 0102 | KEUSHU | Suni | 3 500 | 2 | 2 | - | 1 | 1 | - |
| 0103 | NUEVO PROGRESO | Quechua | 2 575 | 67 | 29 | 38 | 33 | 31 | 2 |
| 0106 | YANACOTO | Quechua | 2 605 | 12 | 6 | 6 | 7 | 6 | 1 |
| 0108 | YURACOTO | Quechua | 3 429 | 61 | 25 | 36 | 18 | 16 | 2 |
| **022002** | **DISTRITO CASCAPARA** | | | **1 674** | **820** | **854** | **603** | **540** | **63** |
| 0001 | CASCAPARA | Quechua | 2 742 | 162 | 84 | 78 | 85 | 68 | 17 |
| 0002 | HUARACPAMPA | Quechua | 2 861 | 42 | 18 | 24 | 26 | 24 | 2 |
| 0004 | FLORECIENTE | Quechua | 2 792 | 8 | 6 | 2 | 9 | 2 | 7 |
| 0005 | SAN DAMIAN | Quechua | 2 895 | 123 | 63 | 60 | 39 | 37 | 2 |
| 0006 | SHIRA | Quechua | 3 253 | 86 | 42 | 44 | 24 | 23 | 1 |
| 0007 | PAMPAHUASI | Quechua | 3 264 | 178 | 86 | 92 | 61 | 61 | - |
| 0008 | PUCAP GRANDE | Suni | 3 599 | 96 | 53 | 43 | 42 | 37 | 5 |
| 0009 | PUCAP CHICO | Quechua | 3 490 | 176 | 90 | 86 | 45 | 45 | - |
| 0010 | RURICAYAN | Quechua | 3 484 | 80 | 38 | 42 | 20 | 20 | - |
| 0011 | CANSHAC | Quechua | 3 203 | 9 | 6 | 3 | 3 | 3 | - |
| 0012 | TINCO | Quechua | 2 984 | 50 | 24 | 26 | 27 | 21 | 6 |
| 0013 | ATASHA | Quechua | 3 487 | 8 | 3 | 5 | 5 | 3 | 2 |
| 0014 | QUISHUAR | Suni | 3 853 | 162 | 77 | 85 | 47 | 47 | - |
| 0015 | ANCHIN | Suni | 3 859 | 106 | 47 | 59 | 40 | 35 | 5 |
| 0016 | PICHIPAMPA | Suni | 3 832 | 23 | 11 | 12 | 6 | 6 | - |
| 0017 | RAYAN | Suni | 3 642 | 29 | 14 | 15 | 6 | 6 | - |
| 0018 | CASHAIRCA | Suni | 3 568 | 53 | 29 | 24 | 15 | 14 | 1 |
| 0019 | NIÑAHUAIN | Suni | 3 565 | 38 | 19 | 19 | 9 | 9 | - |
| 0021 | MARCA | Quechua | 2 875 | 31 | 11 | 20 | 11 | 10 | 1 |
| 0022 | ÑAUISH | Quechua | 3 403 | 12 | 6 | 6 | 3 | 3 | - |
| 0024 | CASCAPARA | Quechua | 2 769 | 37 | 15 | 22 | 13 | 12 | 1 |
| 0025 | ISCU | Quechua | 2 994 | 11 | 4 | 7 | 4 | 4 | - |
| 0026 | ROSARIO | Suni | 3 524 | 34 | 19 | 15 | 12 | 11 | 1 |
| 0027 | CASHACATAC | Quechua | 2 850 | 11 | 4 | 7 | 5 | 4 | 1 |
| 0028 | HACIENDAPAMPA | Quechua | 2 854 | 60 | 28 | 32 | 19 | 17 | 2 |
| 0029 | QUITAYO | Quechua | 2 848 | - | - | - | 7 | 2 | 5 |
| 0030 | PUCACATAC | Quechua | 2 930 | 2 | 2 | - | 6 | 2 | 4 |
| 0032 | BARRIOS ALTOS COLLTAPAR | Quechua | 3 124 | 14 | 5 | 9 | 5 | 5 | - |
| 0033 | RADIAN | Quechua | 3 119 | 33 | 16 | 17 | 9 | 9 | - |
| **022003** | **DISTRITO MANCOS** | | | **6 336** | **3 021** | **3 315** | **3 271** | **2 937** | **334** |
| 0001 | MANCOS | Quechua | 2 542 | 1 487 | 701 | 786 | 633 | 581 | 52 |
| 0003 | YAUYO | Quechua | 3 476 | 86 | 41 | 45 | 34 | 34 | - |
| 0004 | QUESHQUE | Quechua | 2 931 | 24 | 14 | 10 | 22 | 18 | 4 |
| 0005 | HUASCARAN | Quechua | 2 637 | 89 | 41 | 48 | 64 | 48 | 16 |
| 0007 | CANCAN | Quechua | 2 872 | 9 | 4 | 5 | 4 | 4 | - |
| 0008 | YANAMITO | Quechua | 3 079 | 238 | 111 | 127 | 190 | 188 | 2 |
| 0009 | MARCAYOC | Quechua | 3 172 | 18 | 10 | 8 | 19 | 14 | 5 |
| 0010 | USHNO | Quechua | 3 476 | 143 | 73 | 70 | 45 | 43 | 2 |
| 0011 | ARMAPAMPA | Quechua | 3 447 | 28 | 14 | 14 | 20 | 20 | - |
| 0012 | PISCA | Quechua | 3 436 | 116 | 58 | 58 | 79 | 69 | 10 |
| 0013 | MAMAPAMPA | Quechua | 3 443 | 97 | 47 | 50 | 60 | 57 | 3 |
| 0014 | HUAROMA | Quechua | 3 118 | 12 | 5 | 7 | 10 | 8 | 2 |
| 0015 | CHIMPA MANCOS | Quechua | 2 627 | 127 | 55 | 72 | 115 | 85 | 30 |
| 0017 | LLUSHO | Quechua | 2 565 | 35 | 14 | 21 | 8 | 8 | - |
| 0019 | HUASHCAO | Quechua | 3 278 | 109 | 52 | 57 | 90 | 67 | 23 |
| 0020 | TAMARA | Quechua | 3 403 | 20 | 9 | 11 | 20 | 20 | - |
| 0021 | SAN VICENTE | Quechua | 2 507 | 28 | 13 | 15 | 12 | 12 | - |
| 0023 | UTUPAMPA | Quechua | 3 335 | 169 | 80 | 89 | 94 | 88 | 6 |
| 0024 | GARAY | Quechua | 3 265 | 12 | 4 | 8 | 29 | 5 | 24 |

| CÓDIGO | CENTROS POBLADOS | REGIÓN NATURAL (según piso altitudinal) | ALTITUD (m s.n.m.) | POBLACIÓN CENSADA | | | VIVIENDAS PARTICULARES | | |
|---|---|---|---|---|---|---|---|---|---|
| | | | | Total | Hombre | Mujer | Total | Ocupadas 1/ | Desocu-padas |
| 0025 | CANCHAPAMPA | Quechua | 3 428 | 172 | 79 | 93 | 105 | 95 | 10 |
| 0026 | ACRAYPAMPA | Quechua | 3 434 | 186 | 85 | 101 | 102 | 64 | 38 |
| 0027 | HUAYPAN | Quechua | 3 361 | 353 | 151 | 202 | 150 | 145 | 5 |
| 0029 | SHOROPUNTA | Quechua | 2 920 | 46 | 22 | 24 | 36 | 28 | 8 |
| 0030 | MATARA | Quechua | 3 398 | 59 | 34 | 25 | 68 | 53 | 15 |
| 0032 | MANZANAYOC | Quechua | 3 140 | 44 | 19 | 25 | 23 | 21 | 2 |
| 0033 | HUAYAPON | Quechua | 2 920 | 12 | 6 | 6 | 11 | 7 | 4 |
| 0034 | CRUZ COTO | Quechua | 3 204 | 51 | 27 | 24 | 33 | 28 | 5 |
| 0035 | MITA | Quechua | 2 504 | 245 | 122 | 123 | 134 | 130 | 4 |
| 0036 | PUMARRANRA | Quechua | 2 984 | 155 | 74 | 81 | 63 | 63 | - |
| 0037 | SHANCAYAN | Quechua | 2 651 | 103 | 51 | 52 | 38 | 38 | - |
| 0038 | HANAN TINGUA | Quechua | 2 557 | 93 | 44 | 49 | 39 | 35 | 4 |
| 0039 | TINGUA | Quechua | 2 542 | 727 | 372 | 355 | 273 | 260 | 13 |
| 0040 | MUYOC | Quechua | 2 564 | 220 | 105 | 115 | 79 | 75 | 4 |
| 0041 | TISHTEC | Quechua | 2 589 | 184 | 85 | 99 | 66 | 63 | 3 |
| 0043 | SANTA ROSA | Quechua | 3 115 | 26 | 11 | 15 | 13 | 12 | 1 |
| 0044 | CACCHUPAMPA | Quechua | 3 268 | 67 | 33 | 34 | 34 | 33 | 1 |
| 0045 | CRUZ CATAC | Quechua | 2 516 | 52 | 23 | 29 | 21 | 21 | - |
| 0048 | ATUMPAMPA HUAYAPON | Quechua | 3 125 | 93 | 46 | 47 | 57 | 57 | - |
| 0050 | CARANCA PAMPA | Quechua | 2 763 | 22 | 8 | 14 | 7 | 7 | - |
| 0051 | PUTACA | Quechua | 3 450 | 123 | 59 | 64 | 76 | 75 | 1 |
| 0052 | PALTAC | Quechua | 3 273 | 133 | 60 | 73 | 84 | 67 | 17 |
| 0053 | UTUPAMPA | Quechua | 3 251 | 8 | 4 | 4 | 37 | 33 | 4 |
| 0054 | WICHCANA (HUAISHCANA) | Quechua | 3 282 | 21 | 12 | 9 | 22 | 18 | 4 |
| 0055 | AMORPAMPA | Quechua | 3 312 | 2 | 1 | 1 | 4 | 3 | 1 |
| 0059 | PARCO | Quechua | 2 710 | 45 | 23 | 22 | 21 | 16 | 5 |
| 0060 | QUEROHURAN | Quechua | 3 456 | 21 | 12 | 9 | 14 | 14 | - |
| 0061 | COLMENAR | Quechua | 2 844 | 34 | 20 | 14 | 10 | 9 | 1 |
| 0062 | CHUPAN | Quechua | 2 626 | 29 | 16 | 13 | 9 | 9 | - |
| 0063 | MALPASO | Quechua | 3 336 | 46 | 17 | 29 | 39 | 38 | 1 |
| 0064 | PISHONA | Quechua | 3 394 | 36 | 18 | 18 | 24 | 20 | 4 |
| 0065 | CUTATAMBO | Quechua | 2 583 | 18 | 9 | 9 | 9 | 9 | - |
| 0066 | HUAMAYOC | Quechua | 2 647 | 63 | 27 | 36 | 22 | 22 | - |
| **022004** | **DISTRITO MATACOTO** | | | **1 343** | **665** | **678** | **692** | **651** | **41** |
| 0001 | MATACOTO | Quechua | 2 486 | 323 | 159 | 164 | 140 | 124 | 16 |
| 0002 | COCHAS | Quechua | 2 858 | 4 | 1 | 3 | 6 | 6 | - |
| 0003 | MUQUE | Quechua | 2 489 | 120 | 60 | 60 | 62 | 60 | 2 |
| 0004 | PUQUIO | Quechua | 2 432 | 12 | 5 | 7 | 4 | 4 | - |
| 0005 | HUANQUEPAMPA | Quechua | 2 690 | - | - | - | 1 | 1 | - |
| 0006 | CUCHPAP | Quechua | 3 132 | 5 | 2 | 3 | 11 | 11 | - |
| 0007 | CHIUJA | Quechua | 2 614 | 4 | 2 | 2 | 3 | 3 | - |
| 0008 | LLAULLI | Quechua | 2 624 | 13 | 8 | 5 | 5 | 5 | - |
| 0009 | ACCLLASH | Quechua | 2 524 | 53 | 25 | 28 | 19 | 19 | - |
| 0010 | HUACHACPAMPA | Quechua | 2 476 | 61 | 29 | 32 | 12 | 12 | - |
| 0012 | ATUN PAMPA | Quechua | 2 443 | 34 | 19 | 15 | 12 | 12 | - |
| 0013 | INCHAN | Quechua | 2 574 | 26 | 12 | 14 | 12 | 10 | 2 |
| 0014 | HUAMBO | Suni | 3 559 | 15 | 10 | 5 | 11 | 11 | - |
| 0015 | PICHILLO | Quechua | 2 587 | 6 | 2 | 4 | 5 | 5 | - |
| 0016 | TOMAPAMPA | Quechua | 2 611 | 7 | 4 | 3 | 4 | 4 | - |
| 0017 | SANTO TORIBIO | Quechua | 2 640 | 137 | 67 | 70 | 66 | 51 | 15 |
| 0018 | CANTZO | Quechua | 2 669 | 7 | 3 | 4 | 5 | 5 | - |
| 0019 | CEBADILLA HIRCA | Quechua | 3 348 | 12 | 6 | 6 | 9 | 9 | - |
| 0020 | YAULLI | Quechua | 2 870 | 49 | 23 | 26 | 26 | 25 | 1 |
| 0021 | SEJ SEJ PURO | Suni | 3 649 | 47 | 22 | 25 | 37 | 37 | - |
| 0023 | CHICCHIMICUNAN | Quechua | 3 388 | 20 | 10 | 10 | 17 | 17 | - |
| 0024 | SALVIA | Quechua | 3 494 | 40 | 18 | 22 | 29 | 29 | - |
| 0025 | POJRI | Suni | 3 531 | 2 | 1 | 1 | 9 | 9 | - |
| 0026 | CRUZ PUNTA | Quechua | 3 436 | 45 | 19 | 26 | 26 | 26 | - |
| 0027 | CHUCHIN BAJO | Quechua | 3 153 | 37 | 22 | 15 | 22 | 22 | - |

| CÓDIGO | CENTROS POBLADOS | REGIÓN NATURAL (según piso altitudinal) | ALTITUD (m s.n.m.) | POBLACIÓN CENSADA | | | VIVIENDAS PARTICULARES | | |
|---|---|---|---|---|---|---|---|---|---|
| | | | | Total | Hombre | Mujer | Total | Ocupadas 1/ | Desocupadas |
| 0028 | HUARAN PURO | Quechua | 2 919 | 65 | 30 | 35 | 27 | 26 | 1 |
| 0030 | ANTAPAMPA | Quechua | 3 087 | 21 | 11 | 10 | 21 | 19 | 2 |
| 0031 | CHUCHIN ALTO (CHUCCHIN) | Quechua | 3 338 | 3 | 2 | 1 | 2 | 2 | - |
| 0032 | QUISHUAYOC | Quechua | 3 468 | 34 | 17 | 17 | 13 | 13 | - |
| 0033 | ISKU | Quechua | 2 789 | 11 | 4 | 7 | 21 | 19 | 2 |
| 0034 | LLUSHU | Quechua | 3 065 | 9 | 5 | 4 | 7 | 7 | - |
| 0035 | YURACOTO | Quechua | 2 704 | 79 | 46 | 33 | 29 | 29 | - |
| 0036 | PERGEPAMPA | Quechua | 2 470 | 30 | 18 | 12 | 13 | 13 | - |
| 0038 | CHILCO PUCRU | Quechua | 2 763 | 12 | 3 | 9 | 6 | 6 | - |
| **022005** | **DISTRITO QUILLO** | | | **11 629** | **5 731** | **5 898** | **3 577** | **3 531** | **46** |
| 0001 | QUILLO | Yunga marítima | 1 267 | 683 | 367 | 316 | 234 | 227 | 7 |
| 0002 | HUACUY ALTO | Quechua | 2 512 | 576 | 276 | 300 | 184 | 180 | 4 |
| 0003 | QUEROPAMPA | Quechua | 2 863 | 79 | 35 | 44 | 31 | 28 | 3 |
| 0004 | SANTA ROSA | Suni | 3 768 | 147 | 73 | 74 | 49 | 49 | - |
| 0005 | JULCAMARCA | Quechua | 3 016 | 49 | 26 | 23 | 31 | 30 | 1 |
| 0006 | HUACUY BAJO (TINCO) | Yunga marítima | 1 873 | 7 | 5 | 2 | 3 | 3 | - |
| 0007 | TELARPAMPA | Yunga marítima | 1 799 | 21 | 8 | 13 | 5 | 5 | - |
| 0008 | CHIRIMOYA(CHIRMOYAPAMPA) | Yunga marítima | 2 100 | 45 | 22 | 23 | 11 | 11 | - |
| 0009 | TINCO | Yunga marítima | 1 904 | 26 | 13 | 13 | 10 | 9 | 1 |
| 0010 | PATIPAMPA | Yunga marítima | 2 109 | 184 | 88 | 96 | 50 | 49 | 1 |
| 0011 | YANARRANRA | Quechua | 3 419 | 233 | 114 | 119 | 66 | 66 | - |
| 0012 | CONCHI | Quechua | 3 202 | 221 | 118 | 103 | 66 | 66 | - |
| 0013 | POTRERO | Quechua | 2 946 | 97 | 49 | 48 | 25 | 25 | - |
| 0014 | ALLPAQUITA | Quechua | 3 338 | 339 | 168 | 171 | 82 | 82 | - |
| 0015 | TABLICA | Suni | 3 647 | 15 | 7 | 8 | 5 | 5 | - |
| 0016 | MACASHCA | Suni | 3 630 | 83 | 44 | 39 | 28 | 28 | - |
| 0017 | COTUCANCHA | Suni | 3 686 | 193 | 89 | 104 | 52 | 52 | - |
| 0018 | PUNAP | Suni | 3 676 | 344 | 160 | 184 | 105 | 105 | - |
| 0019 | MARCOPAMPA | Quechua | 3 341 | 51 | 25 | 26 | 17 | 17 | - |
| 0020 | OJORAN (HUELLAPAMPA) | Quechua | 3 471 | 163 | 81 | 82 | 44 | 44 | - |
| 0021 | RAYANPAMPA | Quechua | 2 923 | 32 | 18 | 14 | 8 | 8 | - |
| 0022 | LUCUMAPAMPA | Quechua | 2 915 | 82 | 42 | 40 | 23 | 23 | - |
| 0023 | HUARCA CATAC | Quechua | 3 202 | 61 | 31 | 30 | 17 | 17 | - |
| 0025 | TABLERGA | Suni | 3 560 | 112 | 61 | 51 | 28 | 28 | - |
| 0026 | NUNYA | Quechua | 3 265 | 30 | 16 | 14 | 9 | 9 | - |
| 0027 | OCOSHUY BAJO | Quechua | 2 818 | 120 | 50 | 70 | 25 | 25 | - |
| 0028 | BELLAVISTA | Quechua | 2 867 | 216 | 95 | 121 | 52 | 52 | - |
| 0029 | OCUSHUY ALTO | Quechua | 3 222 | 94 | 45 | 49 | 22 | 22 | - |
| 0030 | CANHUAR | Quechua | 2 644 | 200 | 92 | 108 | 53 | 53 | - |
| 0032 | PUQUIOHUAIN | Quechua | 3 342 | 204 | 109 | 95 | 52 | 52 | - |
| 0033 | HUACHO | Quechua | 2 962 | 604 | 292 | 312 | 242 | 240 | 2 |
| 0034 | PACCHAC | Quechua | 2 427 | 39 | 24 | 15 | 13 | 13 | - |
| 0035 | PAMPACANCHA | Quechua | 2 708 | 240 | 121 | 119 | 99 | 94 | 5 |
| 0036 | MACRAY | Quechua | 2 508 | 225 | 104 | 121 | 58 | 58 | - |
| 0037 | CHAYAP | Quechua | 2 387 | 33 | 13 | 20 | 13 | 13 | - |
| 0038 | PIRHUASH | Yunga marítima | 2 220 | 145 | 77 | 68 | 43 | 43 | - |
| 0039 | PUQUIO | Yunga marítima | 2 114 | - | - | - | 1 | 1 | - |
| 0040 | PARIACOLCA | Yunga marítima | 1 845 | 532 | 255 | 277 | 143 | 141 | 2 |
| 0041 | QUENCHAP | Yunga marítima | 1 579 | 19 | 7 | 12 | 9 | 9 | - |
| 0042 | PONEC | Yunga marítima | 1 736 | 7 | 3 | 4 | 3 | 3 | - |
| 0043 | SAVILA | Yunga marítima | 1 537 | 24 | 12 | 12 | 6 | 6 | - |
| 0044 | POCSO | Yunga marítima | 1 440 | 168 | 83 | 85 | 52 | 52 | - |
| 0045 | COLCASH | Yunga marítima | 1 430 | 7 | 3 | 4 | 2 | 2 | - |
| 0046 | QUILLQUISH | Yunga marítima | 1 311 | 13 | 7 | 6 | 4 | 4 | - |
| 0047 | CARHUAPAMPA | Yunga marítima | 1 192 | 266 | 130 | 136 | 99 | 90 | 9 |
| 0048 | HUANTAR | Yunga marítima | 1 268 | 80 | 47 | 33 | 26 | 26 | - |
| 0049 | RUMICHACA | Yunga marítima | 1 387 | 89 | 47 | 42 | 37 | 34 | 3 |
| 0050 | ACUSH | Yunga marítima | 1 344 | 19 | 13 | 6 | 9 | 8 | 1 |
| 0051 | LA RINCONADA | Yunga marítima | 1 641 | 326 | 170 | 156 | 101 | 101 | - |

| CÓDIGO | CENTROS POBLADOS | REGIÓN NATURAL (según piso altitudinal) | ALTITUD (m s.n.m.) | POBLACIÓN CENSADA | | | VIVIENDAS PARTICULARES | | |
|---|---|---|---|---|---|---|---|---|---|
| | | | | Total | Hombre | Mujer | Total | Ocupadas 1/ | Desocu-padas |
| 0052 | LA PALMA (PUYTU) | Yunga marítima | 1 639 | 174 | 84 | 90 | 68 | 67 | 1 |
| 0054 | LA VICTORIA | Yunga marítima | 1 799 | 160 | 74 | 86 | 55 | 55 | - |
| 0055 | CHACAPAMPA | Yunga marítima | 1 862 | 55 | 30 | 25 | 17 | 17 | - |
| 0056 | ZACSHA | Yunga marítima | 2 277 | 133 | 69 | 64 | 34 | 34 | - |
| 0057 | HUAMBO | Quechua | 3 141 | 445 | 211 | 234 | 110 | 110 | - |
| 0058 | CACHAP | Quechua | 2 777 | 13 | 7 | 6 | 3 | 3 | - |
| 0059 | CRUZPAMPA | Yunga marítima | 1 803 | 98 | 55 | 43 | 36 | 36 | - |
| 0060 | LIMON PAMPA | Yunga marítima | 1 340 | 22 | 11 | 11 | 6 | 6 | - |
| 0061 | RANCAP | Yunga marítima | 2 093 | 14 | 6 | 8 | 4 | 4 | - |
| 0062 | CANO | Yunga marítima | 2 283 | 156 | 75 | 81 | 50 | 50 | - |
| 0063 | RUMOC | Quechua | 2 831 | 25 | 9 | 16 | 7 | 7 | - |
| 0064 | CUNTIP | Quechua | 2 302 | 79 | 38 | 41 | 17 | 17 | - |
| 0065 | OCUPAMPA | Quechua | 3 063 | 249 | 119 | 130 | 69 | 69 | - |
| 0067 | HUALLME (CORACOLLO BAJO) | Quechua | 2 951 | 261 | 121 | 140 | 64 | 64 | - |
| 0068 | UCRACANCHA | Suni | 3 557 | 76 | 37 | 39 | 20 | 20 | - |
| 0069 | CORACOLLO ALTO | Quechua | 3 351 | 71 | 30 | 41 | 25 | 25 | - |
| 0070 | QUITACANCHA | Quechua | 2 878 | 113 | 52 | 61 | 28 | 28 | - |
| 0071 | MITUA | Suni | 3 689 | 309 | 154 | 155 | 82 | 82 | - |
| 0072 | HUASCARAN | Yunga marítima | 2 207 | 189 | 100 | 89 | 43 | 43 | - |
| 0073 | PUCAQUERO | Quechua | 3 404 | 87 | 48 | 39 | 19 | 19 | - |
| 0075 | CANCHIRAO | Quechua | 3 422 | 314 | 149 | 165 | 122 | 122 | - |
| 0077 | YRCAHUAIN | Quechua | 3 086 | 112 | 52 | 60 | 48 | 46 | 2 |
| 0078 | OROPAMPA | Yunga marítima | 1 686 | 1 | 1 | - | 5 | 5 | - |
| 0079 | CRUZPIANA | Quechua | 2 741 | 64 | 33 | 31 | 14 | 14 | - |
| 0080 | CANO CHICO | Yunga marítima | 2 137 | 88 | 45 | 43 | 30 | 29 | 1 |
| 0081 | PUIRA | Quechua | 3 099 | 32 | 20 | 12 | 11 | 11 | - |
| 0082 | CRUZ-PUNTA | Yunga marítima | 1 583 | 75 | 39 | 36 | 39 | 37 | 2 |
| 0083 | CRUZPAMPA | Yunga marítima | 1 803 | 58 | 28 | 30 | 17 | 17 | - |
| 0084 | CUNTIP ALTO | Quechua | 2 389 | 179 | 87 | 92 | 50 | 50 | - |
| 0085 | HUANCA | Suni | 3 629 | 110 | 54 | 56 | 36 | 36 | - |
| 0086 | PALLCA | Suni | 3 818 | 11 | 6 | 5 | 5 | 5 | - |
| 0087 | QUITA | Quechua | 3 112 | 86 | 41 | 45 | 29 | 29 | - |
| 0088 | MORRO | Yunga marítima | 1 349 | 26 | 9 | 17 | 7 | 7 | - |
| 0089 | SAN ROQUE | Yunga marítima | 1 261 | - | - | - | 1 | - | 1 |
| 0090 | TUZCAR PAMPA | Quechua | 2 931 | 124 | 65 | 59 | 38 | 38 | - |
| 0091 | GIGANTON | Yunga marítima | 1 535 | 77 | 37 | 40 | 21 | 21 | - |
| **022006** | **DISTRITO RANRAHIRCA** | | | **2 657** | **1 307** | **1 350** | **1 179** | **977** | **202** |
| 0001 | RANRAHIRCA | Quechua | 2 496 | 1 010 | 482 | 528 | 329 | 301 | 28 |
| 0002 | ENCAYOC | Quechua | 3 217 | 162 | 83 | 79 | 79 | 73 | 6 |
| 0003 | ARHUAY | Quechua | 3 118 | 305 | 150 | 155 | 178 | 136 | 42 |
| 0004 | OCULLUQUI RURI | Quechua | 3 160 | 7 | 5 | 2 | 14 | 4 | 10 |
| 0005 | SOLEDAD | Quechua | 3 112 | 144 | 68 | 76 | 71 | 69 | 2 |
| 0006 | CAJAPAMPA | Quechua | 3 117 | 250 | 121 | 129 | 145 | 101 | 44 |
| 0007 | INDEPENDENCIA | Quechua | 2 806 | 131 | 69 | 62 | 64 | 50 | 14 |
| 0008 | LA FLORIDA | Quechua | 2 670 | 119 | 59 | 60 | 37 | 35 | 2 |
| 0010 | APACHICO | Quechua | 2 866 | 61 | 33 | 28 | 36 | 23 | 13 |
| 0011 | MONTE BELLO | Quechua | 2 666 | 52 | 25 | 27 | 33 | 28 | 5 |
| 0012 | COCHAPAMPA | Quechua | 2 866 | 96 | 50 | 46 | 44 | 33 | 11 |
| 0013 | LLECLLISH | Quechua | 2 866 | - | - | - | 3 | - | 3 |
| 0015 | RANRA PUNTA | Quechua | 2 576 | 8 | 5 | 3 | 2 | 2 | - |
| 0017 | LADRILLO PAMPA | Quechua | 2 678 | 56 | 30 | 26 | 22 | 22 | - |
| 0018 | BELLAVISTA(RANRAHIRCA ALTO) | Quechua | 2 538 | 122 | 59 | 63 | 53 | 51 | 2 |
| 0019 | CAJANCA (KAJANKA) | Quechua | 3 262 | 26 | 10 | 16 | 18 | 12 | 6 |
| 0020 | HUISHLLACPAMPA | Quechua | 2 622 | 20 | 11 | 9 | 7 | 7 | - |
| 0022 | IRCAHUAIN | Quechua | 2 993 | 32 | 15 | 17 | 11 | 7 | 4 |
| 0023 | MONTEBELLO ALTO | Quechua | 2 814 | 56 | 32 | 24 | 33 | 23 | 10 |
| **022007** | **DISTRITO SHUPLUY** | | | **1 840** | **884** | **956** | **841** | **777** | **64** |
| 0001 | SHUPLUY | Quechua | 2 516 | 198 | 91 | 107 | 136 | 116 | 20 |

| CÓDIGO | CENTROS POBLADOS | REGIÓN NATURAL (según piso altitudinal) | ALTITUD (m s.n.m.) | POBLACIÓN CENSADA | | | VIVIENDAS PARTICULARES | | |
|---|---|---|---|---|---|---|---|---|---|
| | | | | Total | Hombre | Mujer | Total | Ocupadas 1/ | Desocupadas |
| 0003 | CABRACANCHA | Quechua | 2 645 | - | - | - | 5 | 3 | 2 |
| 0004 | INCASHI | Quechua | 2 694 | 20 | 10 | 10 | 11 | 9 | 2 |
| 0005 | PRIMORPAMPA | Quechua | 2 821 | 114 | 54 | 60 | 57 | 55 | 2 |
| 0006 | BELLAVISTA | Quechua | 2 916 | 77 | 34 | 43 | 48 | 42 | 6 |
| 0007 | HUACAPAMPA | Quechua | 2 934 | 23 | 15 | 8 | 14 | 13 | 1 |
| 0008 | ANTA | Quechua | 2 978 | 147 | 72 | 75 | 55 | 53 | 2 |
| 0009 | TARNAY | Quechua | 2 887 | 8 | 5 | 3 | 6 | 6 | - |
| 0010 | SAN ISIDRO | Quechua | 3 002 | 94 | 45 | 49 | 49 | 40 | 9 |
| 0011 | COCHAYOC | Quechua | 3 092 | 81 | 42 | 39 | 33 | 24 | 9 |
| 0013 | ORATORIA | Quechua | 3 302 | 94 | 46 | 48 | 28 | 26 | 2 |
| 0014 | CACHUS | Suni | 3 825 | 57 | 30 | 27 | 25 | 24 | 1 |
| 0015 | OCSHA PACHAN | Suni | 3 703 | 149 | 67 | 82 | 49 | 49 | - |
| 0016 | PIACORRAL | Quechua | 3 449 | 186 | 88 | 98 | 55 | 55 | - |
| 0017 | UCHCU PEDRO | Suni | 3 875 | 19 | 11 | 8 | 18 | 17 | 1 |
| 0018 | PUEBLO VIEJO | Puna | 4 227 | 10 | 4 | 6 | 13 | 13 | - |
| 0019 | TOCASH | Puna | 4 174 | 6 | 3 | 3 | 4 | 4 | - |
| 0020 | QUELLECANCHA | Suni | 3 582 | 81 | 40 | 41 | 32 | 31 | 1 |
| 0021 | TAMBRA | Suni | 3 756 | 172 | 87 | 85 | 61 | 60 | 1 |
| 0022 | PUTACA | Suni | 3 602 | 72 | 37 | 35 | 47 | 46 | 1 |
| 0024 | SHAMPAC | Quechua | 2 895 | 42 | 22 | 20 | 17 | 17 | - |
| 0026 | PAMPAMARCA | Quechua | 3 431 | 106 | 51 | 55 | 36 | 36 | - |
| 0027 | ANGASPAMPA | Puna | 4 314 | 12 | 5 | 7 | 9 | 9 | - |
| 0028 | ISCUPAMPA | Puna | 4 070 | 64 | 22 | 42 | 20 | 16 | 4 |
| 0029 | KACHI | Suni | 3 736 | 6 | 2 | 4 | 9 | 9 | - |
| 0030 | CONCHI | Suni | 3 532 | 2 | 1 | 1 | 4 | 4 | - |
| **022008** | **DISTRITO YANAMA** | | | **5 292** | **2 537** | **2 755** | **2 616** | **2 200** | **416** |
| 0001 | YANAMA | Quechua | 3 389 | 439 | 224 | 215 | 204 | 176 | 28 |
| 0003 | LLANLLA | Quechua | 2 947 | 212 | 101 | 111 | 100 | 90 | 10 |
| 0004 | PACARISCA | Quechua | 3 179 | 174 | 85 | 89 | 65 | 58 | 7 |
| 0005 | COLCABAMBA | Quechua | 3 328 | 57 | 26 | 31 | 32 | 25 | 7 |
| 0006 | HUAMAS | Quechua | 3 291 | 282 | 146 | 136 | 107 | 87 | 20 |
| 0007 | ALPABAMBA | Quechua | 2 924 | 423 | 218 | 205 | 201 | 188 | 13 |
| 0008 | SOCOS | Quechua | 3 359 | 439 | 207 | 232 | 175 | 175 | - |
| 0009 | YERBABUENA | Suni | 3 733 | 101 | 45 | 56 | 66 | 59 | 7 |
| 0010 | CHALHUA | Suni | 3 592 | 195 | 95 | 100 | 115 | 90 | 25 |
| 0011 | UTEG | Quechua | 3 318 | 57 | 30 | 27 | 21 | 19 | 2 |
| 0012 | PANRI | Quechua | 3 350 | 139 | 61 | 78 | 86 | 64 | 22 |
| 0013 | MACHCO | Suni | 3 528 | 181 | 85 | 96 | 74 | 74 | - |
| 0014 | BARRIOS ALTOS | Quechua | 3 468 | 264 | 135 | 129 | 121 | 86 | 35 |
| 0015 | PISCOS | Quechua | 3 286 | 262 | 114 | 148 | 108 | 87 | 21 |
| 0016 | COCHAUCRO | Quechua | 3 249 | 325 | 143 | 182 | 142 | 122 | 20 |
| 0017 | CUNYA | Quechua | 2 992 | 98 | 43 | 55 | 55 | 47 | 8 |
| 0018 | MAYUSH | Quechua | 3 320 | 107 | 50 | 57 | 57 | 47 | 10 |
| 0019 | LAURIPATA | Suni | 3 656 | 64 | 29 | 35 | 20 | 20 | - |
| 0020 | VAQUERIA | Suni | 3 646 | 30 | 13 | 17 | 15 | 10 | 5 |
| 0021 | HUARAWYA | Quechua | 3 335 | 38 | 20 | 18 | 26 | 18 | 8 |
| 0022 | PACHACHIN | Quechua | 3 198 | 7 | 4 | 3 | 11 | 7 | 4 |
| 0023 | TASHTA | Suni | 3 762 | 8 | 5 | 3 | 6 | 6 | - |
| 0024 | SANJA | Suni | 3 760 | 30 | 15 | 15 | 19 | 11 | 8 |
| 0025 | LUCMAPAMPA | Suni | 3 787 | 16 | 10 | 6 | 9 | 9 | - |
| 0026 | AGUPUQUIO | Suni | 3 742 | 4 | 2 | 2 | 8 | 7 | 1 |
| 0027 | LOS CLAVELES | Quechua | 3 167 | 79 | 36 | 43 | 54 | 47 | 7 |
| 0028 | SAN FELIPE | Quechua | 3 327 | 238 | 116 | 122 | 109 | 88 | 21 |
| 0029 | PARIA | Quechua | 3 207 | 37 | 20 | 17 | 22 | 18 | 4 |
| 0030 | MASHU | Quechua | 2 981 | 7 | 5 | 2 | 13 | 13 | - |
| 0031 | CHICHAG | Quechua | 2 972 | 63 | 31 | 32 | 59 | 51 | 8 |
| 0032 | CHALHUACOCHA | Quechua | 2 875 | 17 | 7 | 10 | 18 | 16 | 2 |
| 0033 | TAURIPAMPA | Quechua | 3 320 | 2 | - | 2 | 8 | 6 | 2 |
| 0034 | TACTASH | Quechua | 3 111 | 146 | 68 | 78 | 75 | 54 | 21 |

| CÓDIGO | CENTROS POBLADOS | REGIÓN NATURAL (según piso altitudinal) | ALTITUD (m s.n.m.) | POBLACIÓN CENSADA | | | VIVIENDAS PARTICULARES | | |
|---|---|---|---|---|---|---|---|---|---|
| | | | | Total | Hombre | Mujer | Total | Ocupadas 1/ | Desocu-padas |
| 0035 | CHULLPI | Quechua | 3 147 | 58 | 19 | 39 | 48 | 29 | 19 |
| 0036 | HUAYCHO | Quechua | 3 281 | 17 | 8 | 9 | 21 | 10 | 11 |
| 0037 | URPEGUAGANGA | Quechua | 3 368 | 37 | 15 | 22 | 27 | 22 | 5 |
| 0038 | TINCO | Quechua | 3 328 | 34 | 14 | 20 | 25 | 18 | 7 |
| 0039 | MANZANA PAMPA | Quechua | 3 117 | 20 | 7 | 13 | 19 | 13 | 6 |
| 0040 | HUACA TUKU | Quechua | 2 885 | 63 | 32 | 31 | 29 | 24 | 5 |
| 0042 | HUAMANTANGA | Quechua | 2 848 | 60 | 33 | 27 | 23 | 23 | - |
| 0043 | CARHUAPARA | Quechua | 3 144 | 85 | 40 | 45 | 33 | 27 | 6 |
| 0044 | SHIRAPAMPA | Quechua | 3 334 | 36 | 16 | 20 | 18 | 17 | 1 |
| 0045 | CUMPUC | Quechua | 3 327 | 61 | 30 | 31 | 38 | 29 | 9 |
| 0046 | QUINAJ | Suni | 3 669 | 39 | 16 | 23 | 11 | 11 | - |
| 0047 | COCHABAMBA | Quechua | 3 420 | 5 | 2 | 3 | 12 | 6 | 6 |
| 0050 | AIRABAMBA | Quechua | 3 446 | 49 | 20 | 29 | 23 | 16 | 7 |
| 0051 | COLLO | Quechua | 3 489 | 29 | 15 | 14 | 14 | 10 | 4 |
| 0052 | PACPAC | Quechua | 3 492 | 16 | 8 | 8 | 13 | 13 | - |
| 0053 | YACUYHUARMI | Suni | 3 665 | 79 | 41 | 38 | 22 | 22 | - |
| 0054 | YALVISKI (VALVISQUE) | Quechua | 2 949 | - | - | - | 4 | 1 | 3 |
| 0055 | CARHUACASHA | Quechua | 3 016 | 63 | 32 | 31 | 35 | 34 | 1 |

**1/** Comprende viviendas con personas presentes, viviendas con personas ausentes y viviendas de uso ocasional.

**2/** Centro poblado con población solamente en viviendas colectivas.

**Fuente: INEI - Censos Nacionales de Población y Vivienda 2017.**

DEPARTAMENTO

# Apurímac

# DEPARTAMENTO DE APURÍMAC

| PROVINCIA | DISTRITOS | CENTROS POBLADOS |
|---|---|---|
| | **84** | **4 138** |
| 1. ABANCAY | 9 | 620 |
| 2. ANDAHUAYLAS | 20 | 829 |
| 3. ANTABAMBA | 7 | 564 |
| 4. AYMARAES | 17 | 779 |
| 5. COTABAMBAS | 6 | 556 |
| 6. CHINCHEROS | 11 | 385 |
| 7. GRAU | 14 | 405 |

*Fuente: Instituto Nacional de Estadística e Informática.*

*Ley Nº 27795 - Quinta Disposición Transitoria y Final de la Ley de Demarcación y Organización Territorial: "En tanto se determina el saneamiento de los límites territoriales, conforme a la presente Ley, las delimitaciones censales y/u otros relacionados con las circunscripciones existentes son de carácter referencial".*

## DEPARTAMENTO DE APURÍMAC

| CÓDIGO | CENTROS POBLADOS | REGIÓN NATURAL (según piso altitudinal) | ALTITUD (m s.n.m.) | POBLACIÓN CENSADA | | | VIVIENDAS PARTICULARES | | |
|---|---|---|---|---|---|---|---|---|---|
| | | | | Total | Hombre | Mujer | Total | Ocupadas 1/ | Desocu-padas |
| **03** | **DEPARTAMENTO APURÍMAC** | | | **405 759** | **200 801** | **204 958** | **181 374** | **162 509** | **18 865** |
| **0301** | **PROVINCIA ABANCAY** | | | **110 520** | **54 091** | **56 429** | **42 347** | **39 188** | **3 159** |
| **030101** | **DISTRITO ABANCAY** | | | **69 028** | **33 646** | **35 382** | **22 953** | **21 646** | **1 307** |
| 0001 | ABANCAY | Quechua | 2 500 | 63 106 | 30 713 | 32 393 | 20 331 | 19 367 | 964 |
| 0002 | MINUNE | Quechua | 3 441 | 17 | 10 | 7 | 9 | 9 | - |
| 0003 | PACCHACCPATA | Quechua | 3 378 | 55 | 29 | 26 | 29 | 26 | 3 |
| 0004 | CALLAMARCA | Quechua | 3 295 | 23 | 13 | 10 | 13 | 13 | - |
| 0005 | CHUPAPATA | Quechua | 2 897 | 11 | 6 | 5 | 10 | 10 | - |
| 0006 | PANTILLAY | Quechua | 2 822 | 45 | 24 | 21 | 18 | 18 | - |
| 0007 | LLAÑUCANCHA | Quechua | 3 160 | 192 | 93 | 99 | 80 | 72 | 8 |
| 0008 | CCARCCATERA | Quechua | 3 293 | 108 | 61 | 47 | 42 | 42 | - |
| 0009 | ASILLO | Quechua | 3 017 | 153 | 85 | 68 | 95 | 77 | 18 |
| 0010 | MOYOCORRAL | Quechua | 2 703 | 396 | 201 | 195 | 173 | 153 | 20 |
| 0011 | HUMACCATA | Quechua | 2 876 | 221 | 109 | 112 | 71 | 69 | 2 |
| 0012 | HUAYLLABAMBA | Quechua | 3 024 | 196 | 98 | 98 | 63 | 63 | - |
| 0013 | TARACCASA | Quechua | 2 833 | 44 | 24 | 20 | 14 | 13 | 1 |
| 0014 | CHILLCAPAMPA | Quechua | 3 111 | 90 | 50 | 40 | 45 | 33 | 12 |
| 0015 | LEONPAMPA | Quechua | 2 637 | 193 | 95 | 98 | 60 | 60 | - |
| 0016 | MAUCACALLE | Quechua | 2 716 | 198 | 97 | 101 | 58 | 58 | - |
| 0017 | PURUCHACCA | Quechua | 3 352 | 22 | 11 | 11 | 18 | 17 | 1 |
| 0018 | MARCAHUASI | Quechua | 2 535 | 85 | 45 | 40 | 30 | 24 | 6 |
| 0019 | DURAZNOPATA | Quechua | 2 608 | 7 | 4 | 3 | 7 | 5 | 2 |
| 0020 | PUCA PUCA | Quechua | 2 621 | 48 | 24 | 24 | 20 | 16 | 4 |
| 0022 | AYAORCCO | Quechua | 3 097 | 83 | 43 | 40 | 27 | 25 | 2 |
| 0023 | TRUJIPATA | Quechua | 2 593 | 199 | 100 | 99 | 78 | 70 | 8 |
| 0024 | CCACSA | Quechua | 2 972 | 102 | 52 | 50 | 63 | 42 | 21 |
| 0025 | LIMAPATA | Quechua | 2 572 | 436 | 200 | 236 | 143 | 136 | 7 |
| 0029 | IMPONEDA | Quechua | 2 342 | 44 | 21 | 23 | 43 | 37 | 6 |
| 0030 | AYMAS | Quechua | 3 164 | 20 | 8 | 12 | 27 | 19 | 8 |
| 0031 | CHINTO | Suni | 3 786 | 3 | 2 | 1 | 3 | 2 | 1 |
| 0032 | MOLINOPATA | Quechua | 2 481 | 616 | 302 | 314 | 283 | 242 | 41 |
| 0033 | QUITASOL | Quechua | 2 331 | 185 | 81 | 104 | 103 | 80 | 23 |
| 0035 | ILLANYA | Yunga fluvial | 2 218 | 76 | 39 | 37 | 30 | 30 | - |
| 0037 | PUENTE PACHACHACA | Yunga fluvial | 1 816 | 18 | 8 | 10 | 11 | 8 | 3 |
| 0038 | PACHACHACA | Yunga fluvial | 2 038 | 284 | 142 | 142 | 135 | 115 | 20 |
| 0039 | PALTAIPATA | Yunga fluvial | 2 069 | 42 | 23 | 19 | 18 | 18 | - |
| 0040 | WIRACOCHA VIRACOCHAPATA | Quechua | 3 355 | 83 | 44 | 39 | 56 | 47 | 9 |
| 0041 | QUISAPATA ALTA | Quechua | 3 340 | 101 | 48 | 53 | 42 | 41 | 1 |
| 0042 | SAN GABRIEL | Yunga fluvial | 1 915 | 323 | 164 | 159 | 124 | 110 | 14 |
| 0043 | ATUMPATA | Quechua | 2 627 | 226 | 116 | 110 | 98 | 76 | 22 |
| 0044 | CCOYA | Quechua | 2 998 | 28 | 12 | 16 | 15 | 13 | 2 |
| 0045 | TANCARPATA | Quechua | 3 139 | 109 | 52 | 57 | 71 | 42 | 29 |
| 0046 | ROSASPATA | Quechua | 2 868 | 34 | 17 | 17 | 35 | 30 | 5 |
| 0047 | ARAHUAY | Quechua | 2 777 | 16 | 6 | 10 | 10 | 8 | 2 |
| 0048 | LAYAMPATA (HUARMILLACTA) | Quechua | 3 315 | 31 | 14 | 17 | 22 | 13 | 9 |
| 0049 | CHONTAY | Quechua | 2 968 | 15 | 8 | 7 | 7 | 7 | - |
| 0051 | QUISAPATA BAJA | Quechua | 3 086 | 67 | 32 | 35 | 39 | 35 | 4 |
| 0052 | TASTACCASA | Suni | 3 692 | 4 | 2 | 2 | 2 | 2 | - |
| 0053 | CHACABAMBA | Quechua | 2 878 | 45 | 20 | 25 | 22 | 22 | - |
| 0054 | CONDADO | Quechua | 2 893 | 53 | 31 | 22 | 32 | 29 | 3 |
| 0055 | HUARMIPAMPA | Quechua | 2 980 | 46 | 22 | 24 | 13 | 13 | - |
| 0056 | PACCLAPATA | Quechua | 3 229 | 4 | 1 | 3 | 10 | 10 | - |
| 0057 | VILLA GLORIA | Quechua | 2 611 | 17 | 9 | 8 | 5 | 5 | - |
| 0059 | SANTA ROSA | Quechua | 2 303 | 231 | 103 | 128 | 82 | 73 | 9 |
| 0062 | PACHACHACA ALTA | Yunga fluvial | 2 069 | 277 | 132 | 145 | 118 | 101 | 17 |

| CÓDIGO | CENTROS POBLADOS | REGIÓN NATURAL (según piso altitudinal) | ALTITUD (m s.n.m.) | POBLACIÓN CENSADA | | | VIVIENDAS PARTICULARES | | |
|---|---|---|---|---|---|---|---|---|---|
| | | | | Total | Hombre | Mujer | Total | Ocupadas 1/ | Desocu-padas |
| **030102** | **DISTRITO CHACOCHE** | | | **1 339** | **659** | **680** | **704** | **687** | **17** |
| 0001 | CHACOCHE | Quechua | 3 482 | 199 | 92 | 107 | 121 | 115 | 6 |
| 0002 | CASINCHIHUA | Yunga fluvial | 2 071 | 833 | 420 | 413 | 349 | 345 | 4 |
| 0003 | MOLLEBAMBA | Quechua | 2 668 | 54 | 29 | 25 | 40 | 39 | 1 |
| 0004 | ACCO | Quechua | 2 696 | 3 | 3 | - | 9 | 7 | 2 |
| 0005 | SUPARAURA | Suni | 3 542 | 3 | 1 | 2 | 10 | 8 | 2 |
| 0006 | ACLLUTA | Suni | 3 579 | 24 | 12 | 12 | 14 | 14 | - |
| 0007 | ANCHICHA | Quechua | 3 482 | 186 | 83 | 103 | 110 | 109 | 1 |
| 0008 | ANTAHUIQUI | Quechua | 3 463 | 6 | 3 | 3 | 9 | 8 | 1 |
| 0009 | ITAHUI | Suni | 3 880 | 16 | 9 | 7 | 19 | 19 | - |
| 0010 | UNCAPAMPA | Quechua | 3 293 | 15 | 7 | 8 | 23 | 23 | - |
| **030103** | **DISTRITO CIRCA** | | | **1 866** | **960** | **906** | **1 330** | **1 190** | **140** |
| 0001 | CIRCA | Quechua | 3 206 | 301 | 167 | 134 | 134 | 126 | 8 |
| 0002 | YACA | Yunga fluvial | 2 039 | 90 | 48 | 42 | 47 | 45 | 2 |
| 0003 | MUÑAMUÑA | Quechua | 3 159 | 47 | 25 | 22 | 30 | 30 | - |
| 0004 | SACSAMARCA | Quechua | 3 204 | 11 | 5 | 6 | 17 | 15 | 2 |
| 0006 | SILCON | Yunga fluvial | 2 202 | 24 | 11 | 13 | 19 | 15 | 4 |
| 0008 | ESPERANZA | Yunga fluvial | 2 035 | 1 | 1 | - | 2 | 1 | 1 |
| 0009 | OCOBAMBA | Yunga fluvial | 2 270 | 172 | 85 | 87 | 92 | 80 | 12 |
| 0010 | HUAMANMARCA | Quechua | 2 746 | 22 | 11 | 11 | 27 | 22 | 5 |
| 0011 | SAPSI | Quechua | 2 940 | 3 | 2 | 1 | 3 | 3 | - |
| 0012 | AHUANCCOY | Quechua | 3 060 | 96 | 42 | 54 | 70 | 69 | 1 |
| 0013 | SANTA MARIA | Quechua | 3 204 | 2 | - | 2 | 6 | 5 | 1 |
| 0014 | KALLPA | Quechua | 3 059 | 25 | 11 | 14 | 23 | 23 | - |
| 0015 | MUTCANI | Quechua | 2 929 | - | - | - | 3 | 3 | - |
| 0016 | ANCACCHUAY | Quechua | 2 593 | 4 | 1 | 3 | 5 | 5 | - |
| 0017 | VILCABAMBA | Quechua | 2 426 | 29 | 17 | 12 | 48 | 42 | 6 |
| 0018 | ANTABAMBA | Quechua | 2 609 | 80 | 38 | 42 | 57 | 52 | 5 |
| 0020 | ATUNRUMIYOC | Quechua | 2 375 | - | - | - | 6 | 1 | 5 |
| 0021 | SOCCOS | Quechua | 2 547 | 27 | 14 | 13 | 17 | 17 | - |
| 0022 | LUCMAYOC | Quechua | 2 717 | 7 | 4 | 3 | 3 | 3 | - |
| 0023 | UNCABAMBA | Quechua | 3 175 | 17 | 10 | 7 | 18 | 12 | 6 |
| 0024 | HUANRECCA | Quechua | 3 149 | 28 | 15 | 13 | 20 | 16 | 4 |
| 0025 | MISCA | Quechua | 2 532 | 5 | 2 | 3 | 4 | 4 | - |
| 0026 | HUIRAHUACHO (HUIRAHACHO) | Quechua | 3 140 | 67 | 38 | 29 | 76 | 65 | 11 |
| 0027 | QUISQUIPATA | Quechua | 2 997 | 41 | 21 | 20 | 31 | 24 | 7 |
| 0028 | HEPOCHACA | Quechua | 2 497 | - | - | - | 1 | - | 1 |
| 0029 | CHUPAORCCO | Quechua | 2 795 | - | - | - | 2 | 2 | - |
| 0030 | HUAÑAMARCA | Quechua | 2 599 | 11 | 7 | 4 | 6 | 6 | - |
| 0031 | NICOLANI | Quechua | 3 040 | 40 | 23 | 17 | 34 | 26 | 8 |
| 0033 | YERBABUENAYOC | Quechua | 2 828 | 1 | - | 1 | 2 | 2 | - |
| 0034 | HUAYCACCA | Quechua | 2 606 | 1 | 1 | - | 11 | 10 | 1 |
| 0035 | CHANCHIYOC | Quechua | 3 010 | - | - | - | 2 | 1 | 1 |
| 0036 | AYAHUILLCA | Quechua | 2 630 | 2 | 2 | - | 3 | 3 | - |
| 0038 | AUQUIMARCA | Quechua | 2 716 | 6 | 5 | 1 | 7 | 6 | 1 |
| 0039 | SOCCOS PAMPA | Quechua | 2 721 | 9 | 5 | 4 | 6 | 6 | - |
| 0040 | JACHACHI | Quechua | 2 816 | 6 | 2 | 4 | 3 | 2 | 1 |
| 0041 | MOLLINI | Quechua | 2 725 | 9 | 6 | 3 | 14 | 13 | 1 |
| 0042 | MARAMPATA | Quechua | 3 291 | 1 | - | 1 | 3 | 3 | - |
| 0043 | HACIENDAPAMPA | Quechua | 2 859 | 59 | 35 | 24 | 24 | 23 | 1 |
| 0044 | PATAPATA | Quechua | 3 028 | 28 | 17 | 11 | 23 | 22 | 1 |
| 0046 | TACCACCA | Quechua | 3 016 | 125 | 60 | 65 | 63 | 63 | - |
| 0047 | KESARI | Quechua | 2 880 | 57 | 25 | 32 | 40 | 36 | 4 |
| 0048 | TAMBURQUI | Quechua | 3 020 | 98 | 51 | 47 | 58 | 55 | 3 |
| 0049 | APINUHUAYLLA | Quechua | 3 268 | 80 | 37 | 43 | 49 | 47 | 2 |
| 0050 | ACCOPAMPA | Quechua | 2 847 | 13 | 7 | 6 | 5 | 5 | - |
| 0051 | CHUCCHUBAMBA | Quechua | 3 218 | 6 | 1 | 5 | 13 | 13 | - |
| 0052 | PARARANI | Quechua | 3 122 | 21 | 10 | 11 | 21 | 17 | 4 |

| CÓDIGO | CENTROS POBLADOS | REGIÓN NATURAL (según piso altitudinal) | ALTITUD (m s.n.m.) | POBLACIÓN CENSADA | | | VIVIENDAS PARTICULARES | | |
|---|---|---|---|---|---|---|---|---|---|
| | | | | Total | Hombre | Mujer | Total | Ocupadas 1/ | Desocu-padas |
| 0053 | PARCCO | Quechua | 3 351 | 32 | 17 | 15 | 23 | 22 | 1 |
| 0054 | CHANGAS | Quechua | 2 530 | 6 | 3 | 3 | 6 | 5 | 1 |
| 0055 | SAN LUIS | Yunga fluvial | 2 256 | 3 | 2 | 1 | 3 | 2 | 1 |
| 0056 | SAN PEDRO | Yunga fluvial | 2 219 | 2 | 1 | 1 | 2 | 1 | 1 |
| 0057 | SAN JUAN | Quechua | 2 463 | - | - | - | 1 | - | 1 |
| 0058 | HUAMPUNI | Quechua | 2 606 | - | - | - | 3 | 3 | - |
| 0059 | CAPILLAYOCCO | Quechua | 2 378 | - | - | - | 1 | 1 | - |
| 0060 | HUAYNA SOCCOS | Quechua | 2 444 | - | - | - | 1 | 1 | - |
| 0062 | CCARACUÑE | Yunga fluvial | 2 043 | 17 | 10 | 7 | 12 | 11 | 1 |
| 0063 | CONDORPAMPA | Yunga fluvial | 2 052 | 2 | 2 | - | 6 | 6 | - |
| 0064 | ACHONTAY | Yunga fluvial | 2 296 | - | - | - | 4 | 1 | 3 |
| 0065 | PATIYOC | Quechua | 2 334 | 3 | 2 | 1 | 2 | 2 | - |
| 0066 | HUARANHUAYNIYOCC | Quechua | 3 037 | 5 | 3 | 2 | 13 | 3 | 10 |
| 0067 | TANCARPATA | Quechua | 3 260 | 1 | - | 1 | 4 | 3 | 1 |
| 0070 | PATAHUASI | Quechua | 3 096 | 4 | 2 | 2 | 2 | 2 | - |
| 0072 | COMO COMO | Quechua | 3 082 | - | - | - | 2 | 2 | - |
| 0073 | PITA CAYOC | Quechua | 2 666 | 1 | - | 1 | 1 | 1 | - |
| 0074 | HUANCARPATA | Quechua | 3 266 | 2 | 1 | 1 | 3 | 3 | - |
| 0075 | PALCCA | Quechua | 3 311 | 2 | 1 | 1 | 1 | 1 | - |
| 0079 | CCOCHA | Quechua | 3 150 | 2 | 1 | 1 | 2 | 2 | - |
| 0080 | HUAYLLAPUCCRO | Quechua | 3 025 | 3 | 1 | 2 | 4 | 4 | - |
| 0082 | LORO LARAYOC | Quechua | 2 922 | 2 | 1 | 1 | 4 | 4 | - |
| 0085 | MACIMA | Puna | 4 336 | 3 | 2 | 1 | 5 | 5 | - |
| 0087 | PAMPA CCAHUANA | Puna | 4 094 | 6 | 4 | 2 | 7 | 7 | - |
| 0089 | HUAYCCO WASI | Puna | 4 428 | - | - | - | 1 | 1 | - |
| 0090 | YANA RUMI | Puna | 4 288 | 2 | 1 | 1 | 1 | 1 | - |
| 0091 | PALCCA PAMPA | Puna | 4 066 | - | - | - | 1 | 1 | - |
| 0092 | CCATITA | Puna | 4 291 | 3 | 2 | 1 | 2 | 2 | - |
| 0093 | CHAQUIPAMPA | Puna | 4 331 | 2 | 1 | 1 | 3 | 3 | - |
| 0094 | ANCCO MARCA | Puna | 4 329 | - | - | - | 3 | 1 | 2 |
| 0095 | HUANA COMA | Suni | 3 590 | 4 | 1 | 3 | 3 | 2 | 1 |
| 0096 | LIMAC PATA | Quechua | 2 563 | - | - | - | 1 | - | 1 |
| 0097 | PILLPINTO | Puna | 4 512 | - | - | - | 1 | 1 | - |
| 0098 | PALTAYNIYOC | Quechua | 2 305 | - | - | - | 2 | 1 | 1 |
| 0099 | SINAUJO | Quechua | 2 888 | 4 | 1 | 3 | 1 | 1 | - |
| 0100 | ICHUJARA | Quechua | 3 276 | 1 | - | 1 | 1 | 1 | - |
| 0101 | PUERTO BANANO | Yunga fluvial | 1 972 | 81 | 38 | 43 | 47 | 41 | 6 |
| 0102 | FACCHAC | Quechua | 2 663 | 1 | 1 | - | 3 | 3 | - |
| **030104** | **DISTRITO CURAHUASI** | | | **16 223** | **8 062** | **8 161** | **6 411** | **5 933** | **478** |
| 0001 | CURAHUASI | Quechua | 2 694 | 6 685 | 3 262 | 3 423 | 2 138 | 1 967 | 171 |
| 0003 | CCORIPAMPA | Quechua | 3 133 | 93 | 54 | 39 | 79 | 76 | 3 |
| 0005 | CCECCERAY | Suni | 3 566 | 55 | 25 | 30 | 26 | 26 | - |
| 0006 | AÑALLANCA | Quechua | 3 117 | 4 | 3 | 1 | 25 | 18 | 7 |
| 0008 | COCHABAMBA | Quechua | 3 347 | 35 | 19 | 16 | 14 | 14 | - |
| 0009 | PAMPAHUACHO | Quechua | 2 502 | - | - | - | 4 | 3 | 1 |
| 0011 | CALZADA | Quechua | 2 674 | 17 | 9 | 8 | 16 | 8 | 8 |
| 0013 | JESUS MARIA | Quechua | 2 547 | 14 | 8 | 6 | 5 | 4 | 1 |
| 0014 | LUCMOS | Quechua | 2 664 | 139 | 60 | 79 | 61 | 43 | 18 |
| 0016 | SAYWITE | Suni | 3 573 | 695 | 333 | 362 | 300 | 262 | 38 |
| 0018 | LLAULLIPATA | Quechua | 3 259 | 54 | 31 | 23 | 35 | 27 | 8 |
| 0019 | TAMBO | Quechua | 2 683 | 106 | 48 | 58 | 44 | 43 | 1 |
| 0020 | ACCORAN | Quechua | 3 093 | 137 | 63 | 74 | 68 | 63 | 5 |
| 0021 | CCONOC | Yunga fluvial | 1 839 | 29 | 18 | 11 | 9 | 9 | - |
| 0022 | NISPEROCNIYOC | Quechua | 3 226 | 83 | 36 | 47 | 28 | 28 | - |
| 0023 | OCCORURO | Quechua | 3 158 | 311 | 155 | 156 | 124 | 117 | 7 |
| 0025 | HUITUCUCHO | Quechua | 2 935 | 8 | 4 | 4 | 5 | 4 | 1 |
| 0026 | ROSASPAMPA | Quechua | 2 733 | 21 | 13 | 8 | 9 | 8 | 1 |
| 0027 | SAN LUIS | Quechua | 2 998 | 105 | 48 | 57 | 68 | 58 | 10 |
| 0028 | SERRANA | Quechua | 3 305 | 66 | 35 | 31 | 19 | 19 | - |

| CÓDIGO | CENTROS POBLADOS | REGIÓN NATURAL (según piso altitudinal) | ALTITUD (m s.n.m.) | POBLACIÓN CENSADA | | | VIVIENDAS PARTICULARES | | |
|---|---|---|---|---|---|---|---|---|---|
| | | | | Total | Hombre | Mujer | Total | Ocupadas 1/ | Desocu-padas |
| 0029 | CONCACHA | Suni | 3 715 | 625 | 310 | 315 | 293 | 278 | 15 |
| 0030 | MASOCCACCA | Quechua | 2 932 | 7 | 6 | 1 | 3 | 3 | - |
| 0031 | ALAMEDA | Quechua | 2 979 | 93 | 46 | 47 | 46 | 33 | 13 |
| 0032 | PISONAYPATA | Quechua | 2 733 | 300 | 155 | 145 | 150 | 141 | 9 |
| 0033 | CCOCHARAY | Quechua | 2 733 | 461 | 236 | 225 | 126 | 125 | 1 |
| 0034 | AYAURCO | Quechua | 2 748 | 166 | 87 | 79 | 56 | 48 | 8 |
| 0035 | MONTERRICO | Yunga fluvial | 1 990 | 65 | 33 | 32 | 27 | 27 | - |
| 0037 | CARMEN | Yunga fluvial | 2 018 | 75 | 38 | 37 | 29 | 29 | - |
| 0038 | CHALLHUAHUACHO | Quechua | 3 028 | 59 | 31 | 28 | 22 | 20 | 2 |
| 0040 | SAN JUAN DE DIOS | Quechua | 3 131 | 385 | 191 | 194 | 120 | 120 | - |
| 0041 | CHUCUPUQUIO | Quechua | 2 703 | 6 | 2 | 4 | 2 | 2 | - |
| 0042 | ANTABAMBA | Quechua | 3 110 | - | - | - | 9 | 6 | 3 |
| 0043 | PUCA PUCA | Quechua | 3 166 | 79 | 43 | 36 | 41 | 39 | 2 |
| 0044 | SANTA CATALINA | Quechua | 3 113 | - | - | - | 1 | 1 | - |
| 0046 | TOTORAY | Suni | 3 608 | 97 | 49 | 48 | 40 | 40 | - |
| 0048 | UNION MIRAFLORES | Quechua | 2 990 | 59 | 28 | 31 | 34 | 26 | 8 |
| 0049 | TARALES | Quechua | 3 086 | 48 | 19 | 29 | 28 | 25 | 3 |
| 0050 | PALMIRA | Quechua | 3 092 | 65 | 29 | 36 | 33 | 31 | 2 |
| 0051 | CUNYAC | Yunga fluvial | 1 828 | 3 | 1 | 2 | 13 | 12 | 1 |
| 0053 | FUTUPATA | Suni | 3 778 | 34 | 19 | 15 | 23 | 23 | - |
| 0054 | LAMBRASPATA | Quechua | 3 436 | 6 | 2 | 4 | 6 | 4 | 2 |
| 0055 | TARAPATA | Quechua | 3 145 | 19 | 8 | 11 | 26 | 22 | 4 |
| 0056 | TRANCAPATA ALTA | Quechua | 3 410 | 206 | 110 | 96 | 79 | 79 | - |
| 0057 | BACAS | Quechua | 3 113 | 155 | 81 | 74 | 62 | 62 | - |
| 0059 | CCARHUA | Yunga fluvial | 2 291 | 60 | 29 | 31 | 33 | 33 | - |
| 0061 | ASMAYACU | Quechua | 3 282 | 193 | 98 | 95 | 70 | 66 | 4 |
| 0062 | FOCNEC PALMIRA ALTA | Quechua | 3 326 | 18 | 11 | 7 | 6 | 6 | - |
| 0063 | CORRALPAMPA | Quechua | 3 179 | 25 | 14 | 11 | 18 | 16 | 2 |
| 0064 | PUCA ORCCO | Quechua | 3 441 | 117 | 57 | 60 | 43 | 43 | - |
| 0065 | RIO LINDO | Quechua | 3 017 | 14 | 8 | 6 | 13 | 12 | 1 |
| 0066 | TARANI | Quechua | 2 940 | 77 | 44 | 33 | 30 | 29 | 1 |
| 0067 | YAURICHU | Quechua | 3 390 | 8 | 5 | 3 | 5 | 5 | - |
| 0068 | CCOCHA | Suni | 3 642 | 22 | 10 | 12 | 13 | 9 | 4 |
| 0073 | CCAPACCA | Suni | 3 990 | 69 | 36 | 33 | 42 | 28 | 14 |
| 0074 | SAN ANTONIO DE MATIBAMBA | Suni | 3 512 | 36 | 22 | 14 | 19 | 17 | 2 |
| 0075 | ANTILLA | Quechua | 3 176 | 244 | 119 | 125 | 122 | 116 | 6 |
| 0076 | CCOLLO TARANI | Quechua | 3 015 | 51 | 26 | 25 | 15 | 15 | - |
| 0078 | ANTOMA | Quechua | 3 429 | 15 | 9 | 6 | 6 | 6 | - |
| 0079 | ALFAHUASI | Quechua | 3 376 | 12 | 5 | 7 | 2 | 2 | - |
| 0080 | PUCUTA | Suni | 3 664 | 66 | 38 | 28 | 36 | 34 | 2 |
| 0081 | CCOTAHUATE | Quechua | 3 399 | 24 | 15 | 9 | 8 | 7 | 1 |
| 0082 | QUISAPATA | Suni | 3 688 | 7 | 4 | 3 | 4 | 4 | - |
| 0084 | LARATA (PROGRESO) | Quechua | 3 006 | 26 | 13 | 13 | 17 | 16 | 1 |
| 0085 | HUANIMA | Quechua | 3 479 | 52 | 18 | 34 | 20 | 19 | 1 |
| 0088 | LETICIA | Quechua | 2 682 | - | - | - | 1 | 1 | - |
| 0089 | CCOLLPA | Quechua | 3 499 | 147 | 77 | 70 | 70 | 56 | 14 |
| 0090 | LAHUANQUI | Quechua | 2 835 | 3 | 2 | 1 | 1 | 1 | - |
| 0092 | VILCABAMBA | Quechua | 2 907 | 47 | 26 | 21 | 21 | 20 | 1 |
| 0093 | HUAYRA CCASA | Suni | 3 547 | 71 | 34 | 37 | 26 | 26 | - |
| 0094 | CCOSCCAS | Quechua | 3 147 | 8 | 5 | 3 | 9 | 9 | - |
| 0095 | TRANCAPATA BAJA | Quechua | 3 050 | 527 | 271 | 256 | 194 | 191 | 3 |
| 0096 | CHECCEMAYO | Quechua | 2 691 | 32 | 18 | 14 | 9 | 9 | - |
| 0097 | PATA PATA | Quechua | 2 874 | 33 | 13 | 20 | 19 | 18 | 1 |
| 0099 | GALANTIN | Quechua | 2 819 | 11 | 4 | 7 | 15 | 7 | 8 |
| 0100 | TAJES | Quechua | 3 250 | 14 | 8 | 6 | 23 | 15 | 8 |
| 0101 | PUMAHUACHO | Quechua | 3 132 | - | - | - | 1 | 1 | - |
| 0102 | HUANCANE | Quechua | 3 303 | 31 | 21 | 10 | 17 | 17 | - |
| 0103 | HAKIRA | Quechua | 3 324 | 30 | 12 | 18 | 14 | 14 | - |
| 0104 | CCOCHUA ALTA | Quechua | 3 393 | 281 | 139 | 142 | 127 | 127 | - |
| 0106 | OCCOPAMPA | Quechua | 2 639 | 25 | 16 | 9 | 11 | 8 | 3 |
| 0107 | QUISCAPAMPA | Quechua | 2 652 | 28 | 13 | 15 | 8 | 7 | 1 |

| CÓDIGO | CENTROS POBLADOS | REGIÓN NATURAL (según piso altitudinal) | ALTITUD (m s.n.m.) | POBLACIÓN CENSADA | | | VIVIENDAS PARTICULARES | | |
|---|---|---|---|---|---|---|---|---|---|
| | | | | Total | Hombre | Mujer | Total | Ocupadas 1/ | Desocu-padas |
| 0108 | BOFEDAL | Quechua | 2 601 | 13 | 6 | 7 | 10 | 10 | - |
| 0109 | MOLLE MOLLE | Quechua | 2 951 | 111 | 55 | 56 | 43 | 42 | 1 |
| 0111 | PUCA PUCA ALTA | Quechua | 3 321 | 43 | 21 | 22 | 33 | 33 | - |
| 0112 | CHILLICPAMPA | Quechua | 3 135 | 52 | 26 | 26 | 22 | 20 | 2 |
| 0113 | TUNASPATA | Quechua | 3 194 | 44 | 24 | 20 | 14 | 14 | - |
| 0114 | UCHUPATA | Quechua | 2 473 | 50 | 27 | 23 | 37 | 37 | - |
| 0115 | CCAYARAYOC | Yunga fluvial | 2 087 | 114 | 62 | 52 | 42 | 42 | - |
| 0116 | HUAYNARIMAC | Yunga fluvial | 1 987 | 29 | 16 | 13 | 22 | 22 | - |
| 0117 | AYACRA | Quechua | 2 443 | 2 | 1 | 1 | 8 | 8 | - |
| 0118 | QUISCA PAMPA | Suni | 3 874 | 35 | 19 | 16 | 13 | 10 | 3 |
| 0119 | PICHUIMARCA | Suni | 3 840 | 14 | 7 | 7 | 3 | 3 | - |
| 0120 | CHUNA MARJUNI | Suni | 3 783 | 28 | 16 | 12 | 11 | 11 | - |
| 0121 | HUILLCA HUILLCA | Suni | 3 792 | 12 | 5 | 7 | 6 | 6 | - |
| 0122 | HUALAZA | Suni | 3 937 | 42 | 19 | 23 | 14 | 13 | 1 |
| 0123 | WALLA WALLA | Quechua | 3 195 | 41 | 22 | 19 | 22 | 17 | 5 |
| 0124 | TRIGO ORCCO | Quechua | 3 262 | 178 | 84 | 94 | 74 | 67 | 7 |
| 0125 | FATIMA | Suni | 3 598 | 33 | 16 | 17 | 20 | 17 | 3 |
| 0126 | VISTA ALEGRE | Quechua | 3 314 | 29 | 16 | 13 | 15 | 14 | 1 |
| 0127 | CHOCCEMARCA | Suni | 3 580 | 94 | 52 | 42 | 34 | 34 | - |
| 0128 | SECLLA HUACHO | Suni | 3 562 | 3 | 2 | 1 | 1 | 1 | - |
| 0129 | FACCHAC | Suni | 3 624 | 5 | 3 | 2 | 3 | 2 | 1 |
| 0130 | CUNCAC | Quechua | 2 312 | 39 | 18 | 21 | 16 | 16 | - |
| 0131 | HILLAZA | Quechua | 3 088 | 8 | 3 | 5 | 4 | 3 | 1 |
| 0132 | CCALASAIRE | Suni | 3 583 | 1 | - | 1 | 2 | 1 | 1 |
| 0133 | ANTACIRCA | Quechua | 3 414 | 1 | 1 | - | 2 | 1 | 1 |
| 0137 | ANCAHUACHANA | Quechua | 2 692 | 13 | 8 | 5 | 7 | 7 | - |
| 0138 | HUAYLLABAMBA | Quechua | 3 414 | 15 | 7 | 8 | 6 | 6 | - |
| 0139 | TRAPICHE | Quechua | 2 617 | 2 | - | 2 | 3 | 3 | - |
| 0141 | PALMIRA BAJA | Quechua | 3 102 | 13 | 7 | 6 | 13 | 13 | - |
| 0144 | CORRALPATA | Quechua | 3 384 | 11 | 4 | 7 | 7 | 7 | - |
| 0145 | LABRASPATA | Quechua | 3 279 | 5 | 2 | 3 | 7 | 5 | 2 |
| 0146 | TACMAYOC | Quechua | 3 485 | 23 | 10 | 13 | 10 | 8 | 2 |
| 0148 | NARALJAL | Quechua | 2 491 | 1 | - | 1 | 4 | 4 | - |
| 0149 | MISALPATA | Quechua | 2 559 | - | - | - | 2 | 1 | 1 |
| 0150 | CCOC HUA CENTRO | Quechua | 3 104 | 188 | 92 | 96 | 86 | 86 | - |
| 0151 | SUYU PUQUIO | Suni | 3 683 | 4 | 2 | 2 | 1 | 1 | - |
| 0152 | SULBARIO | Quechua | 3 454 | 116 | 58 | 58 | 40 | 40 | - |
| 0155 | MOLINO | Quechua | 3 274 | 18 | 9 | 9 | 6 | 4 | 2 |
| 0157 | TASTAHUAYCCO | Suni | 3 748 | 3 | 1 | 2 | 2 | 2 | - |
| 0158 | FONEC | Quechua | 3 384 | 42 | 22 | 20 | 14 | 13 | 1 |
| 0159 | HUERTAPATA | Quechua | 2 717 | 43 | 19 | 24 | 18 | 18 | - |
| 0160 | PACOBAMBA | Quechua | 3 170 | 16 | 5 | 11 | 17 | 17 | - |
| 0161 | QUISKAMOJO | Quechua | 2 882 | 105 | 56 | 49 | 43 | 42 | 1 |
| 0163 | ICHUSPATA | Quechua | 2 431 | 7 | 5 | 2 | 2 | 2 | - |
| 0164 | PALOMAYOC | Quechua | 3 245 | 5 | 4 | 1 | 7 | 7 | - |
| 0165 | URPIPATA | Quechua | 3 459 | - | - | - | 3 | - | 3 |
| 0166 | LLANTAMOCCO | Yunga fluvial | 1 969 | 8 | 5 | 3 | 7 | 7 | - |
| 0167 | LLULLUSPATA | Suni | 3 629 | - | - | - | 1 | - | 1 |
| 0168 | CHUNA | Quechua | 3 440 | 19 | 10 | 9 | 9 | 9 | - |
| 0169 | JOSE CARLOS MARIATEGUI | Suni | 3 764 | 23 | 11 | 12 | 13 | 12 | 1 |
| 0170 | CHAYPICCOCCO | Suni | 3 668 | 108 | 52 | 56 | 35 | 35 | - |
| 0171 | SAYWITE ALTA | Suni | 3 738 | 223 | 118 | 105 | 98 | 95 | 3 |
| 0172 | SAYWITE CENTRO | Suni | 3 681 | 79 | 38 | 41 | 29 | 26 | 3 |
| 0174 | SAYWITE BAJA | Suni | 3 504 | 18 | 8 | 10 | 16 | 16 | - |
| **030105** | **DISTRITO HUANIPACA** | | | **2 886** | **1 460** | **1 426** | **1 784** | **1 577** | **207** |
| 0001 | HUANIPACA | Quechua | 3 155 | 623 | 302 | 321 | 335 | 287 | 48 |
| 0002 | UNCALLA | Yunga fluvial | 2 062 | - | - | - | 5 | 2 | 3 |
| 0003 | MANDURQUI | Yunga fluvial | 1 972 | 2 | 2 | - | 9 | 6 | 3 |
| 0004 | LUCERO | Yunga fluvial | 1 816 | 1 | - | 1 | 3 | 1 | 2 |

| CÓDIGO | CENTROS POBLADOS | REGIÓN NATURAL (según piso altitudinal) | ALTITUD (m s.n.m.) | POBLACIÓN CENSADA | | | VIVIENDAS PARTICULARES | | |
|---|---|---|---|---|---|---|---|---|---|
| | | | | Total | Hombre | Mujer | Total | Ocupadas 1/ | Desocu-padas |
| 0006 | ANCASULLCA | Quechua | 2 913 | 3 | 3 | - | 9 | 9 | - |
| 0007 | SIRACAYOC | Quechua | 3 291 | - | - | - | 3 | - | 3 |
| 0008 | ROCCA | Quechua | 2 933 | 4 | 2 | 2 | 5 | 5 | - |
| 0009 | HUMANAY | Quechua | 3 143 | 39 | 19 | 20 | 42 | 41 | 1 |
| 0010 | POMABAMBA | Suni | 3 631 | - | - | - | 10 | 9 | 1 |
| 0011 | LIRIO | Suni | 3 544 | - | - | - | 5 | 5 | - |
| 0012 | KISWAR | Suni | 3 728 | - | - | - | 5 | 5 | - |
| 0013 | ETNAY | Yunga fluvial | 1 977 | 4 | 4 | - | 4 | 4 | - |
| 0014 | HUAYLLAPUCRO | Suni | 3 802 | 3 | 2 | 1 | 3 | 3 | - |
| 0015 | CHUNCALLQUI | Quechua | 2 762 | - | - | - | 5 | 5 | - |
| 0017 | CCALLA | Suni | 3 902 | - | - | - | 1 | 1 | - |
| 0018 | KIUÑALLA | Quechua | 2 979 | 186 | 95 | 91 | 109 | 89 | 20 |
| 0019 | MACAYHUANI | Quechua | 3 044 | 17 | 9 | 8 | 22 | 22 | - |
| 0020 | SUYUNACUY | Quechua | 2 893 | 19 | 8 | 11 | 26 | 23 | 3 |
| 0021 | AYAVIRI | Quechua | 3 039 | - | - | - | 1 | 1 | - |
| 0023 | HUAYLLANI | Quechua | 2 763 | 32 | 12 | 20 | 22 | 21 | 1 |
| 0024 | LACCHIRHUAY | Quechua | 2 822 | - | - | - | 5 | 3 | 2 |
| 0025 | CCARABAMBA | Quechua | 2 812 | 51 | 26 | 25 | 36 | 22 | 14 |
| 0026 | ICHU ORCCO | Quechua | 2 773 | 12 | 9 | 3 | 9 | 6 | 3 |
| 0028 | PAMPARQUI | Quechua | 2 935 | 8 | 4 | 4 | 5 | 5 | - |
| 0030 | KARQUEQUE | Quechua | 2 356 | 172 | 88 | 84 | 67 | 67 | - |
| 0032 | PAJONAL | Quechua | 2 540 | - | - | - | 3 | 3 | - |
| 0033 | SAN FRANCISCO | Quechua | 2 398 | 8 | 4 | 4 | 10 | 10 | - |
| 0034 | SANTA ISABEL | Quechua | 2 403 | 6 | 3 | 3 | 4 | 4 | - |
| 0035 | MITANAY | Quechua | 2 872 | 8 | 5 | 3 | 7 | 7 | - |
| 0036 | TOTORAQUI | Quechua | 2 944 | 41 | 19 | 22 | 22 | 17 | 5 |
| 0037 | SAN PEDRO | Quechua | 2 477 | 15 | 6 | 9 | 5 | 5 | - |
| 0038 | ARRIENDO | Quechua | 2 726 | 5 | 3 | 2 | 4 | 3 | 1 |
| 0039 | MOYOC | Quechua | 2 577 | 13 | 5 | 8 | 9 | 6 | 3 |
| 0040 | PACOBAMBA | Quechua | 2 999 | 117 | 54 | 63 | 59 | 54 | 5 |
| 0041 | TACMARA | Quechua | 3 202 | 327 | 173 | 154 | 152 | 149 | 3 |
| 0042 | TAMBOBAMBA | Quechua | 2 402 | 26 | 14 | 12 | 14 | 14 | - |
| 0043 | RONCOHUASI | Quechua | 2 856 | - | - | - | 5 | 4 | 1 |
| 0044 | PUNCUTUY | Quechua | 2 671 | 64 | 32 | 32 | 37 | 35 | 2 |
| 0045 | LAYAMPATA | Quechua | 3 428 | - | - | - | 2 | 1 | 1 |
| 0046 | UTCUBAMBA | Yunga fluvial | 2 055 | 6 | 4 | 2 | 11 | 11 | - |
| 0047 | MUÑAQUI | Quechua | 2 893 | 15 | 9 | 6 | 29 | 21 | 8 |
| 0048 | CASANTOY | Quechua | 3 108 | 15 | 10 | 5 | 8 | 6 | 2 |
| 0049 | MAYHUAY | Quechua | 2 574 | 7 | 4 | 3 | 5 | 4 | 1 |
| 0050 | TROJA | Quechua | 2 783 | 20 | 11 | 9 | 20 | 15 | 5 |
| 0051 | CCOTAQUI | Quechua | 3 257 | 85 | 37 | 48 | 42 | 34 | 8 |
| 0052 | MUTCAPATA | Quechua | 3 114 | 33 | 17 | 16 | 27 | 24 | 3 |
| 0053 | LIMANQUI | Quechua | 3 170 | 139 | 65 | 74 | 82 | 72 | 10 |
| 0054 | PATAQUISQAYOC | Quechua | 2 853 | 8 | 5 | 3 | 2 | 2 | - |
| 0055 | SULLAY | Quechua | 2 445 | 3 | 2 | 1 | 5 | 3 | 2 |
| 0056 | YARITAYOC | Quechua | 3 090 | 1 | 1 | - | 4 | 4 | - |
| 0057 | PAUCAYOC | Quechua | 2 606 | - | - | - | 2 | 2 | - |
| 0058 | SICLLABAMBA | Quechua | 2 871 | 101 | 45 | 56 | 54 | 49 | 5 |
| 0059 | KISHUAR | Quechua | 3 213 | 30 | 15 | 15 | 20 | 17 | 3 |
| 0060 | CCOLLCCA | Quechua | 3 346 | 12 | 8 | 4 | 9 | 8 | 1 |
| 0061 | PACPIRI | Quechua | 3 472 | 8 | 5 | 3 | 9 | 8 | 1 |
| 0062 | PUJYU PAMPA | Quechua | 3 333 | 12 | 8 | 4 | 10 | 10 | - |
| 0063 | CHANCHAYLLO | Quechua | 2 931 | 7 | 3 | 4 | 10 | 7 | 3 |
| 0064 | CHIHUANPATA | Suni | 3 574 | 14 | 7 | 7 | 11 | 10 | 1 |
| 0066 | LIWIRCO | Suni | 3 803 | 9 | 4 | 5 | 11 | 10 | 1 |
| 0067 | HUANCHULLA | Quechua | 3 103 | 107 | 59 | 48 | 48 | 48 | - |
| 0068 | PARHUANI | Suni | 3 575 | 4 | 3 | 1 | 4 | 4 | - |
| 0069 | UMACALLE | Quechua | 3 304 | 38 | 16 | 22 | 19 | 16 | 3 |
| 0070 | AUCCELLO | Suni | 3 500 | - | - | - | 3 | 3 | - |
| 0071 | CALLANCA | Suni | 3 916 | - | - | - | 2 | 2 | - |
| 0073 | CHAQUICCOCHA | Quechua | 3 205 | 51 | 23 | 28 | 25 | 24 | 1 |

| CÓDIGO | CENTROS POBLADOS | REGIÓN NATURAL (según piso altitudinal) | ALTITUD (m s.n.m.) | POBLACIÓN CENSADA | | | VIVIENDAS PARTICULARES | | |
|---|---|---|---|---|---|---|---|---|---|
| | | | | Total | Hombre | Mujer | Total | Ocupadas 1/ | Desocupadas |
| 0074 | SORCCA | Quechua | 3 173 | 119 | 64 | 55 | 70 | 58 | 12 |
| 0075 | CUSIPATA | Quechua | 3 108 | 9 | 6 | 3 | 6 | 5 | 1 |
| 0076 | COTABAMBAS | Quechua | 3 419 | 8 | 4 | 4 | 6 | 6 | - |
| 0077 | ANYANCCA | Quechua | 2 783 | - | - | - | 4 | 3 | 1 |
| 0078 | OCCOPATA | Quechua | 3 093 | 31 | 17 | 14 | 19 | 15 | 4 |
| 0079 | CCOYA | Suni | 3 534 | 148 | 84 | 64 | 76 | 75 | 1 |
| 0080 | HERAYOC | Quechua | 3 193 | 10 | 6 | 4 | 5 | 5 | - |
| 0081 | CHILLCAPATA | Quechua | 2 936 | 11 | 5 | 6 | 4 | 4 | - |
| 0082 | ANTACCASA | Suni | 3 589 | 7 | 2 | 5 | 3 | 3 | - |
| 0083 | LLIHUILLCHA | Quechua | 2 952 | 2 | 1 | 1 | 1 | 1 | - |
| 0084 | CULLIBAMBA | Quechua | 2 618 | 5 | 3 | 2 | 2 | 2 | - |
| 0085 | TASTA | Suni | 3 654 | 2 | 1 | 1 | 4 | 2 | 2 |
| 0086 | HUAYHUAYO | Yunga fluvial | 2 003 | - | - | - | 14 | 14 | - |
| 0088 | LAYAMPOCCO | Suni | 3 528 | 1 | 1 | - | 2 | 2 | - |
| 0089 | LAYAMPATA | Quechua | 3 162 | 1 | 1 | - | 2 | 2 | - |
| 0090 | POLPERIA | Quechua | 3 246 | 1 | 1 | - | 1 | 1 | - |
| 0091 | SAN IGNACIO | Yunga fluvial | 1 793 | - | - | - | 3 | 3 | - |
| 0092 | CAPULIYOC | Quechua | 2 704 | - | - | - | 1 | 1 | - |
| 0093 | NOCCAPATA | Quechua | 2 312 | - | - | - | 5 | 4 | 1 |
| 0094 | TUYABAMBA | Yunga fluvial | 2 224 | - | - | - | 5 | 3 | 2 |
| **030106** | **DISTRITO LAMBRAMA** | | | **3 002** | **1 469** | **1 533** | **1 986** | **1 836** | **150** |
| 0001 | LAMBRAMA | Quechua | 3 126 | 579 | 288 | 291 | 270 | 232 | 38 |
| 0002 | LAHUAÑE | Suni | 3 865 | 34 | 21 | 13 | 22 | 22 | - |
| 0003 | CHUA | Suni | 3 869 | 21 | 12 | 9 | 22 | 22 | - |
| 0004 | INTIBAMBA | Quechua | 3 271 | 4 | - | 4 | 5 | 4 | 1 |
| 0005 | MATARA | Yunga fluvial | 2 101 | 80 | 42 | 38 | 83 | 78 | 5 |
| 0006 | CHALHUAPUQUIO | Yunga fluvial | 2 221 | - | - | - | 2 | 2 | - |
| 0007 | MARABAMBA | Yunga fluvial | 2 278 | 2 | 1 | 1 | 2 | 2 | - |
| 0008 | ICO | Yunga fluvial | 2 243 | 3 | 1 | 2 | 1 | 1 | - |
| 0009 | ANTACIRCA | Quechua | 2 939 | 31 | 15 | 16 | 32 | 32 | - |
| 0010 | CRUZPATA | Quechua | 3 089 | 31 | 18 | 13 | 57 | 56 | 1 |
| 0011 | TAMBURQUI | Quechua | 2 994 | 22 | 12 | 10 | 15 | 15 | - |
| 0012 | PAROTO | Quechua | 2 692 | 8 | 5 | 3 | 11 | 10 | 1 |
| 0013 | FALA | Suni | 3 962 | 2 | 1 | 1 | 2 | 2 | - |
| 0014 | CHOQUEMARAY | Quechua | 2 439 | 11 | 8 | 3 | 10 | 10 | - |
| 0015 | SOCABAMBA (SECCANLLA) | Suni | 3 586 | 13 | 7 | 6 | 8 | 8 | - |
| 0016 | SECCEBAMBA | Quechua | 3 000 | 248 | 119 | 129 | 127 | 117 | 10 |
| 0017 | KERA (LLULLUCHA) | Quechua | 2 920 | 48 | 25 | 23 | 26 | 25 | 1 |
| 0018 | MOLINO | Quechua | 2 549 | - | - | - | 4 | 2 | 2 |
| 0019 | SANTA ISABEL DE CAYPE | Quechua | 3 008 | 306 | 147 | 159 | 239 | 223 | 16 |
| 0020 | SUNCHO | Quechua | 2 378 | 91 | 34 | 57 | 39 | 39 | - |
| 0021 | HUACHACPAMPA | Quechua | 2 961 | 8 | 5 | 3 | 17 | 16 | 1 |
| 0022 | HUAYRAPAMPA | Quechua | 3 143 | 54 | 25 | 29 | 51 | 51 | - |
| 0024 | PACCAYPATA | Quechua | 2 676 | 18 | 10 | 8 | 14 | 13 | 1 |
| 0025 | LAMBRASPATA | Quechua | 3 076 | - | - | - | 4 | 4 | - |
| 0026 | CHAHUIÑA | Quechua | 3 186 | 2 | 1 | 1 | 4 | 4 | - |
| 0027 | PICHIHUANE | Quechua | 3 311 | - | - | - | 11 | 11 | - |
| 0028 | PAYANCCA | Suni | 3 890 | 134 | 64 | 70 | 71 | 64 | 7 |
| 0029 | CHIRHUAY | Quechua | 2 430 | 2 | - | 2 | 3 | 3 | - |
| 0030 | HUANCALLPA | Quechua | 3 146 | - | - | - | 5 | 4 | 1 |
| 0031 | SOCCOSPAMPA | Quechua | 2 595 | 85 | 35 | 50 | 34 | 34 | - |
| 0032 | KISHUARA | Quechua | 3 345 | 29 | 14 | 15 | 21 | 21 | - |
| 0033 | SIUSAY | Quechua | 2 936 | 209 | 85 | 124 | 157 | 141 | 16 |
| 0034 | BIZARRO | Quechua | 3 198 | 6 | 3 | 3 | 8 | 8 | - |
| 0035 | CCOMPECCA | Quechua | 3 253 | 8 | 4 | 4 | 10 | 8 | 2 |
| 0036 | PICHIUCA | Quechua | 3 110 | 86 | 46 | 40 | 52 | 51 | 1 |
| 0037 | MARJUNI | Quechua | 3 368 | 173 | 96 | 77 | 114 | 104 | 10 |
| 0038 | KALLA | Quechua | 3 239 | 5 | 3 | 2 | 17 | 10 | 7 |
| 0039 | URPIPAMPA | Quechua | 2 827 | 118 | 60 | 58 | 69 | 61 | 8 |

| CÓDIGO | CENTROS POBLADOS | REGIÓN NATURAL (según piso altitudinal) | ALTITUD (m s.n.m.) | POBLACIÓN CENSADA | | | VIVIENDAS PARTICULARES | | |
|---|---|---|---|---|---|---|---|---|---|
| | | | | Total | Hombre | Mujer | Total | Ocupadas 1/ | Desocu-padas |
| 0040 | PICHIUCACUCHO | Quechua | 2 711 | 1 | 1 | - | 4 | 4 | - |
| 0041 | SIMA | Quechua | 2 883 | 1 | - | 1 | 2 | 2 | - |
| 0042 | ITUNEZ | Quechua | 2 903 | 59 | 29 | 30 | 27 | 27 | - |
| 0043 | HUECCE | Quechua | 3 018 | 2 | 1 | 1 | 6 | 6 | - |
| 0044 | ATANCAMA | Quechua | 3 130 | 256 | 123 | 133 | 138 | 130 | 8 |
| 0046 | CHACULLA | Quechua | 2 979 | 6 | 3 | 3 | 4 | 4 | - |
| 0047 | CHUCHAOPATA | Quechua | 2 815 | 4 | 2 | 2 | 4 | 4 | - |
| 0048 | HUANCACHACA | Quechua | 2 372 | - | - | - | 2 | - | 2 |
| 0049 | OCOBAMBA | Quechua | 3 283 | 30 | 17 | 13 | 20 | 17 | 3 |
| 0050 | USHA | Quechua | 2 975 | 14 | 6 | 8 | 12 | 12 | - |
| 0051 | HUAMANI ORCCO | Quechua | 3 313 | 2 | 2 | - | 1 | 1 | - |
| 0052 | AYAPURGAY | Quechua | 3 054 | 17 | 8 | 9 | 8 | 8 | - |
| 0053 | RUMICUTUYOC | Quechua | 3 318 | 3 | 2 | 1 | 2 | 2 | - |
| 0054 | CCARAHUINCHA | Quechua | 3 225 | 11 | 8 | 3 | 8 | 8 | - |
| 0055 | YAYAORCCO | Quechua | 3 472 | 10 | 5 | 5 | 15 | 11 | 4 |
| 0056 | TOCLLASCCA | Quechua | 3 157 | 4 | 3 | 1 | 9 | 9 | - |
| 0057 | LAYAMPATA | Quechua | 3 410 | 9 | 4 | 5 | 5 | 5 | - |
| 0058 | PATAKISKAYOC | Quechua | 3 376 | 5 | 3 | 2 | 3 | 3 | - |
| 0059 | TIENDA HUASI | Quechua | 2 884 | 1 | - | 1 | 2 | 2 | - |
| 0060 | IRABAMBA | Quechua | 3 373 | 1 | 1 | - | 1 | 1 | - |
| 0061 | AYCHABAMBA | Quechua | 3 143 | 8 | 4 | 4 | 7 | 7 | - |
| 0062 | CCAMPOY | Quechua | 2 906 | 9 | 2 | 7 | 6 | 6 | - |
| 0063 | PARCCOBAMBA | Quechua | 3 173 | 18 | 10 | 8 | 12 | 9 | 3 |
| 0064 | CALIZFACCHA | Quechua | 2 942 | 3 | 2 | 1 | 3 | 3 | - |
| 0066 | SECCANCCA | Quechua | 3 153 | 2 | 1 | 1 | 1 | 1 | - |
| 0067 | LLULLUCHA | Suni | 3 546 | 4 | 2 | 2 | 2 | 2 | - |
| 0068 | SOQOS | Quechua | 2 310 | - | - | - | 1 | 1 | - |
| 0069 | FAQCHI | Yunga fluvial | 2 037 | 8 | 2 | 6 | 3 | 3 | - |
| 0070 | HORNO PAMPA | Yunga fluvial | 1 930 | 3 | 1 | 2 | 1 | 1 | - |
| 0072 | CHAYÑA | Quechua | 2 966 | 1 | - | 1 | 4 | 4 | - |
| 0073 | TARAPAMPA | Quechua | 2 695 | - | - | - | 1 | 1 | - |
| 0074 | CCOSÑIHUACHO | Quechua | 2 365 | 2 | 1 | 1 | 6 | 5 | 1 |
| 0075 | ATANCAMA | Quechua | 3 102 | 14 | 8 | 6 | 15 | 15 | - |
| 0076 | HUARAMPATA | Quechua | 3 045 | 10 | 4 | 6 | 6 | 6 | - |
| 0077 | YAURIBAMBA | Quechua | 3 084 | 6 | 4 | 2 | 3 | 3 | - |
| 0078 | RACCAIPATA | Quechua | 3 187 | 7 | 3 | 4 | 3 | 3 | - |
| **030107** | **DISTRITO PICHIRHUA** | | | **2 774** | **1 372** | **1 402** | **2 043** | **1 633** | **410** |
| 0001 | PICHIRHUA | Quechua | 2 766 | 158 | 75 | 83 | 108 | 75 | 33 |
| 0002 | CHAMANAPAMPA | Quechua | 2 589 | 24 | 11 | 13 | 16 | 16 | - |
| 0003 | AUQUIBAMBA | Yunga fluvial | 2 275 | 344 | 160 | 184 | 119 | 113 | 6 |
| 0004 | SALLAC | Quechua | 3 148 | 38 | 18 | 20 | 26 | 26 | - |
| 0005 | AZUWAYO | Quechua | 3 235 | - | - | - | 1 | - | 1 |
| 0008 | TOMAPAMPA | Quechua | 2 840 | 21 | 12 | 9 | 12 | 12 | - |
| 0009 | ALLPACHACA | Quechua | 3 425 | 36 | 21 | 15 | 55 | 52 | 3 |
| 0010 | MITO ORCCO | Quechua | 3 111 | 15 | 9 | 6 | 17 | 11 | 6 |
| 0011 | TOCARHUAY | Quechua | 3 276 | 38 | 19 | 19 | 22 | 18 | 4 |
| 0012 | CUITAPE | Quechua | 3 300 | 80 | 37 | 43 | 40 | 35 | 5 |
| 0013 | TASTAPATA | Quechua | 2 948 | 15 | 6 | 9 | 9 | 7 | 2 |
| 0014 | LLAMAYLLO | Quechua | 2 793 | 47 | 20 | 27 | 23 | 23 | - |
| 0015 | CAJAIMARCAPATA (MINASPATA) | Quechua | 3 171 | 10 | 5 | 5 | 16 | 5 | 11 |
| 0016 | COMUNPATA | Quechua | 3 049 | 56 | 32 | 24 | 27 | 24 | 3 |
| 0017 | LUCUCHANGA (SAN FRANCISCO DE LUCUCHANGA) | Quechua | 2 736 | 31 | 14 | 17 | 34 | 33 | 1 |
| 0018 | ATUNHUASIPAMPA | Quechua | 2 916 | 3 | 2 | 1 | 6 | 6 | - |
| 0019 | CALLAPACCHA | Quechua | 2 986 | 48 | 22 | 26 | 29 | 22 | 7 |
| 0021 | CHONTAY | Yunga fluvial | 1 978 | 20 | 7 | 13 | 19 | 18 | 1 |
| 0022 | CHILCAPAMPA | Quechua | 3 351 | 26 | 16 | 10 | 14 | 12 | 2 |
| 0023 | CURANGOYNIYOC | Quechua | 3 277 | 6 | 3 | 3 | 10 | 8 | 2 |
| 0024 | PISCAYA | Quechua | 3 106 | 28 | 14 | 14 | 46 | 42 | 4 |
| 0025 | CHAQUIHUAYCCO (PAROMANI) | Quechua | 3 223 | 10 | 4 | 6 | 11 | 8 | 3 |

| CÓDIGO | CENTROS POBLADOS | REGIÓN NATURAL (según piso altitudinal) | ALTITUD (m s.n.m.) | POBLACIÓN CENSADA | | | VIVIENDAS PARTICULARES | | |
|---|---|---|---|---|---|---|---|---|---|
| | | | | Total | Hombre | Mujer | Total | Ocupadas 1/ | Desocu-padas |
| 0026 | QUISCAPAMPA | Quechua | 3 298 | 41 | 21 | 20 | 48 | 33 | 15 |
| 0027 | YAHUAR INCA | Quechua | 3 215 | 2 | 1 | 1 | 5 | 5 | - |
| 0028 | CIBARACHAYOC PATA | Quechua | 3 282 | 24 | 12 | 12 | 13 | 11 | 2 |
| 0029 | COTARMA | Quechua | 3 170 | 71 | 34 | 37 | 91 | 81 | 10 |
| 0030 | CRUZPAMPA | Quechua | 3 145 | 10 | 4 | 6 | 19 | 16 | 3 |
| 0031 | CONDORPATA | Quechua | 3 094 | 22 | 9 | 13 | 43 | 16 | 27 |
| 0032 | ACCOPAMPA | Yunga fluvial | 1 973 | 83 | 48 | 35 | 49 | 35 | 14 |
| 0033 | TANQUIHUA | Quechua | 3 107 | 11 | 4 | 7 | 20 | 13 | 7 |
| 0034 | HUATURO | Quechua | 2 806 | 54 | 26 | 28 | 47 | 25 | 22 |
| 0035 | CHUCUPALLA | Quechua | 2 948 | 70 | 38 | 32 | 60 | 47 | 13 |
| 0037 | PACAYANI | Quechua | 2 813 | 85 | 40 | 45 | 58 | 37 | 21 |
| 0038 | CHALHUANI | Quechua | 2 695 | 100 | 48 | 52 | 87 | 76 | 11 |
| 0039 | YAURECCA | Quechua | 3 209 | 31 | 18 | 13 | 17 | 14 | 3 |
| 0040 | ISICHACA NUEVA FLORIDA | Quechua | 2 647 | 38 | 16 | 22 | 42 | 36 | 6 |
| 0041 | CHARAURO | Quechua | 2 754 | 97 | 52 | 45 | 68 | 53 | 15 |
| 0042 | CULLUNHUACHO | Quechua | 3 181 | 2 | 1 | 1 | 2 | 1 | 1 |
| 0043 | LIRIOPATA | Quechua | 3 291 | 9 | 4 | 5 | 13 | 9 | 4 |
| 0045 | ATUMPATA | Quechua | 2 996 | 93 | 48 | 45 | 77 | 48 | 29 |
| 0047 | TOMAPUNCO | Quechua | 2 980 | 12 | 5 | 7 | 7 | 6 | 1 |
| 0048 | CCOLLATA | Quechua | 3 025 | 34 | 14 | 20 | 27 | 21 | 6 |
| 0049 | CURANGOPATA | Quechua | 2 930 | 24 | 9 | 15 | 9 | 8 | 1 |
| 0050 | ASTANCIELO | Quechua | 2 860 | 8 | 6 | 2 | 6 | 6 | - |
| 0051 | PAUCARBAMBA | Quechua | 2 990 | 8 | 4 | 4 | 11 | 6 | 5 |
| 0052 | ANTARUMI | Yunga fluvial | 2 280 | 17 | 10 | 7 | 10 | 10 | - |
| 0054 | UNCARA | Quechua | 2 428 | 2 | 1 | 1 | 4 | 3 | 1 |
| 0055 | BARROPATA | Quechua | 2 849 | 30 | 12 | 18 | 18 | 17 | 1 |
| 0056 | OCRABAMBA | Quechua | 2 834 | 191 | 103 | 88 | 108 | 104 | 4 |
| 0057 | TORREPATA | Quechua | 2 692 | 18 | 12 | 6 | 16 | 11 | 5 |
| 0058 | SANTA ANA | Quechua | 2 812 | 5 | 2 | 3 | 15 | 8 | 7 |
| 0060 | CCOTO | Quechua | 2 734 | 16 | 6 | 10 | 12 | 10 | 2 |
| 0061 | MUNAYPATA | Quechua | 2 977 | 11 | 6 | 5 | 8 | 5 | 3 |
| 0062 | USCUBAMBA | Quechua | 3 203 | - | - | - | 6 | 6 | - |
| 0063 | SAYACPATA | Quechua | 2 830 | 17 | 10 | 7 | 13 | 12 | 1 |
| 0064 | SAN PEDRO | Yunga fluvial | 2 108 | 6 | 3 | 3 | 6 | 5 | 1 |
| 0065 | MISHCA | Quechua | 2 551 | 9 | 4 | 5 | 10 | 10 | - |
| 0066 | YURACCACCA | Yunga fluvial | 2 070 | 55 | 30 | 25 | 30 | 25 | 5 |
| 0067 | AYMARAES | Yunga fluvial | 2 191 | 61 | 28 | 33 | 31 | 30 | 1 |
| 0068 | POTRERO | Yunga fluvial | 2 096 | 41 | 21 | 20 | 20 | 20 | - |
| 0069 | ALFAPATA | Quechua | 2 406 | 2 | 1 | 1 | 6 | 4 | 2 |
| 0070 | BARROASPINA | Quechua | 2 678 | - | - | - | 6 | 3 | 3 |
| 0071 | TRUTI | Quechua | 2 884 | - | - | - | 2 | - | 2 |
| 0073 | JÑUAPATA | Quechua | 2 737 | 10 | 5 | 5 | 3 | 3 | - |
| 0074 | BARROASPINA | Quechua | 3 208 | 25 | 12 | 13 | 11 | 11 | - |
| 0075 | CRUZPAMPA | Quechua | 3 055 | 2 | - | 2 | 1 | 1 | - |
| 0076 | PALCCAHUAYCCO | Quechua | 3 437 | 4 | 2 | 2 | 4 | 3 | 1 |
| 0077 | CULLCUNCHI | Quechua | 3 102 | 31 | 18 | 13 | 11 | 11 | - |
| 0078 | WILCAYOC | Yunga fluvial | 2 025 | - | - | - | 2 | - | 2 |
| 0079 | AYAORCCO | Quechua | 2 616 | 7 | 4 | 3 | 12 | 6 | 6 |
| 0080 | CULCUNCHO | Quechua | 2 791 | 37 | 20 | 17 | 27 | 21 | 6 |
| 0081 | TOCCARHUAY | Quechua | 3 118 | 20 | 9 | 11 | 16 | 13 | 3 |
| 0082 | PACOSMARCA | Quechua | 2 930 | - | - | - | 7 | 5 | 2 |
| 0083 | LAYANPATA | Quechua | 3 136 | - | - | - | 2 | 1 | 1 |
| 0084 | PILLCUYA | Quechua | 3 024 | 2 | 1 | 1 | 5 | 2 | 3 |
| 0085 | JUHUINI | Quechua | 2 726 | 10 | 6 | 4 | 7 | 7 | - |
| 0086 | PATICRUZ | Yunga fluvial | 2 097 | 19 | 5 | 14 | 14 | 14 | - |
| 0089 | CCOCHAPAMPA | Yunga fluvial | 2 205 | 7 | 2 | 5 | 5 | 3 | 2 |
| 0091 | CHILLCAPAMPA | Quechua | 3 051 | 14 | 5 | 9 | 15 | 7 | 8 |
| 0092 | MANZANAYOC | Quechua | 3 024 | 12 | 5 | 7 | 11 | 6 | 5 |
| 0093 | PATI PATI | Yunga fluvial | 2 233 | 3 | 2 | 1 | 4 | 3 | 1 |
| 0094 | CHACHAPOYAS | Quechua | 2 689 | 11 | 5 | 6 | 8 | 7 | 1 |
| 0095 | QUILLUACHO | Quechua | 2 916 | - | - | - | 1 | 1 | - |

| CÓDIGO | CENTROS POBLADOS | REGIÓN NATURAL (según piso altitudinal) | ALTITUD (m s.n.m.) | POBLACIÓN CENSADA | | | VIVIENDAS PARTICULARES | | |
|---|---|---|---|---|---|---|---|---|---|
| | | | | Total | Hombre | Mujer | Total | Ocupadas 1/ | Desocu-padas |
| 0096 | EL VALLECITO CCEPO | Yunga fluvial | 2 286 | - | - | - | 1 | 1 | - |
| 0097 | PURGALLA | Quechua | 3 108 | - | - | - | 3 | 2 | 1 |
| 0098 | CAROLINA | Yunga fluvial | 2 164 | 13 | 10 | 3 | 13 | 13 | - |
| 0099 | TULLAY | Quechua | 2 998 | - | - | - | 2 | - | 2 |
| 0100 | KISHUARPATA | Quechua | 3 061 | 1 | 1 | - | 6 | 3 | 3 |
| 0102 | UÑALLUCO | Suni | 3 742 | 1 | - | 1 | 5 | 3 | 2 |
| 0103 | AGUAS CALIENTES | Yunga fluvial | 1 866 | - | - | - | 2 | 2 | - |
| 0104 | PUCARA | Yunga fluvial | 2 282 | 11 | 6 | 5 | 7 | 7 | - |
| 0105 | AMARU PAMPA | Yunga fluvial | 1 995 | 51 | 24 | 27 | 24 | 16 | 8 |
| 0106 | PACCPAPATA | Yunga fluvial | 2 117 | 13 | 9 | 4 | 6 | 6 | - |
| 0107 | INCAHUASI | Yunga fluvial | 1 993 | 6 | 3 | 3 | 3 | 3 | - |
| 0108 | PUCAPUCA | Quechua | 2 908 | - | - | - | 5 | - | 5 |
| **030108** | **DISTRITO SAN PEDRO DE CACHORA** | | | **2 541** | **1 227** | **1 314** | **1 478** | **1 265** | **213** |
| 0001 | CACHORA | Quechua | 2 916 | 752 | 370 | 382 | 397 | 358 | 39 |
| 0002 | YANAMACHAY | Quechua | 3 244 | - | - | - | 1 | 1 | - |
| 0005 | INCAHUASI | Quechua | 3 399 | 1 | - | 1 | 6 | 6 | - |
| 0008 | FACCHA | Quechua | 2 884 | 3 | 2 | 1 | 4 | 3 | 1 |
| 0009 | CHANCHAYLLO | Suni | 3 570 | 5 | 2 | 3 | 6 | 6 | - |
| 0011 | POYENCO | Quechua | 2 720 | - | - | - | 1 | - | 1 |
| 0012 | NOCCAYNIYOCC | Quechua | 3 243 | 1 | 1 | - | 3 | 3 | - |
| 0013 | MANZANAYOC | Quechua | 2 942 | - | - | - | 4 | - | 4 |
| 0015 | ISCUCUSANA | Quechua | 2 879 | 2 | 1 | 1 | 11 | 8 | 3 |
| 0016 | COLMENA | Quechua | 2 774 | 63 | 30 | 33 | 36 | 36 | - |
| 0019 | ERACCATA | Quechua | 2 937 | 4 | 1 | 3 | 6 | 4 | 2 |
| 0020 | ROSAPATA | Quechua | 2 716 | 31 | 11 | 20 | 12 | 11 | 1 |
| 0021 | KERABAMBA | Quechua | 3 259 | 3 | 2 | 1 | 3 | 3 | - |
| 0022 | HUACCHAC | Quechua | 2 836 | 8 | 4 | 4 | 5 | 4 | 1 |
| 0023 | PANTIPATA BAJA (HUAYLLAPAMPA) | Quechua | 2 958 | 22 | 11 | 11 | 16 | 8 | 8 |
| 0024 | TINTA TINTA | Quechua | 2 915 | 12 | 8 | 4 | 15 | 14 | 1 |
| 0025 | HUAYLLAPAMPA | Quechua | 2 988 | 127 | 64 | 63 | 54 | 44 | 10 |
| 0026 | TAYROMA (PUCYUTAY) | Quechua | 3 118 | 49 | 25 | 24 | 28 | 28 | - |
| 0027 | LUCREPATA | Quechua | 2 915 | 27 | 14 | 13 | 22 | 17 | 5 |
| 0028 | ACCO | Quechua | 3 003 | 60 | 31 | 29 | 39 | 31 | 8 |
| 0031 | HUACHACPAMPA | Quechua | 3 058 | 6 | 3 | 3 | 4 | 3 | 1 |
| 0032 | CCOTARQUI | Quechua | 3 034 | 21 | 10 | 11 | 14 | 12 | 2 |
| 0033 | PACCAYPATA | Quechua | 2 968 | 157 | 73 | 84 | 101 | 77 | 24 |
| 0034 | MARJUPATA ALTA | Quechua | 3 457 | 243 | 111 | 132 | 128 | 105 | 23 |
| 0036 | ASIL | Quechua | 3 104 | 161 | 75 | 86 | 97 | 72 | 25 |
| 0037 | VIRACOCHAN | Quechua | 3 209 | 174 | 85 | 89 | 78 | 71 | 7 |
| 0038 | CONCUNYAYOC | Suni | 3 538 | - | - | - | 3 | 3 | - |
| 0039 | JUCHICORRAL | Quechua | 3 281 | 19 | 7 | 12 | 8 | 8 | - |
| 0040 | PANTIPATA ALTA | Quechua | 3 097 | 165 | 80 | 85 | 84 | 82 | 2 |
| 0041 | MARJUPATA BAJA | Quechua | 3 047 | 61 | 31 | 30 | 27 | 27 | - |
| 0042 | RUMICRUZ | Suni | 3 538 | 9 | 5 | 4 | 9 | 9 | - |
| 0043 | ATUN HURCCO | Quechua | 3 425 | 3 | 2 | 1 | 3 | 3 | - |
| 0044 | MARAMPATA | Quechua | 2 961 | 8 | 6 | 2 | 9 | 9 | - |
| 0046 | LLAULLIPATA | Quechua | 2 973 | - | - | - | 4 | 4 | - |
| 0047 | SALCCANTAY | Quechua | 3 149 | 50 | 22 | 28 | 40 | 27 | 13 |
| 0049 | ARRAYANNIYOC | Quechua | 3 143 | 23 | 7 | 16 | 10 | 10 | - |
| 0051 | CRUZ MOCCO | Quechua | 2 942 | 12 | 5 | 7 | 8 | 7 | 1 |
| 0052 | AGUAS BLANCAS | Quechua | 3 250 | 86 | 46 | 40 | 54 | 47 | 7 |
| 0053 | SAN ISIDRO | Quechua | 3 272 | 46 | 22 | 24 | 25 | 16 | 9 |
| 0054 | ILLILLAY | Quechua | 3 419 | 2 | 1 | 1 | 4 | 3 | 1 |
| 0055 | MORRECORRAL | Quechua | 3 153 | 17 | 7 | 10 | 11 | 11 | - |
| 0056 | ALCCASUNCA | Quechua | 3 240 | 46 | 21 | 25 | 23 | 22 | 1 |
| 0058 | TREBOLPATA | Quechua | 3 440 | 10 | 7 | 3 | 4 | 4 | - |
| 0060 | ROCCOTOYOC | Quechua | 2 873 | - | - | - | 7 | 6 | 1 |
| 0062 | HUAYLLAPAMPA ALTA | Quechua | 3 032 | 19 | 7 | 12 | 27 | 17 | 10 |
| 0063 | TICABAMBA | Quechua | 3 232 | 10 | 5 | 5 | 7 | 7 | - |

| CÓDIGO | CENTROS POBLADOS | REGIÓN NATURAL (según piso altitudinal) | ALTITUD (m s.n.m.) | POBLACIÓN CENSADA | | | VIVIENDAS PARTICULARES | | |
|---|---|---|---|---|---|---|---|---|---|
| | | | | Total | Hombre | Mujer | Total | Ocupadas 1/ | Desocu-padas |
| 0064 | MOYORCCO | Quechua | 2 807 | 6 | 4 | 2 | 5 | 5 | - |
| 0065 | CUMILCA | Quechua | 2 941 | 10 | 3 | 7 | 7 | 5 | 2 |
| 0066 | HUYLCAYOCC | Quechua | 2 806 | - | - | - | 2 | 2 | - |
| 0067 | COCAMASANA | Quechua | 2 928 | 2 | 1 | 1 | 2 | 2 | - |
| 0068 | CHIQUISCA | Quechua | 2 861 | 3 | 2 | 1 | 2 | 2 | - |
| 0069 | PLAYA ROSALINAS | Quechua | 2 979 | 2 | 2 | - | 2 | 2 | - |
| **030109** | **DISTRITO TAMBURCO** | | | **10 861** | **5 236** | **5 625** | **3 658** | **3 421** | **237** |
| 0001 | TAMBURCO | Quechua | 2 620 | 9 171 | 4 404 | 4 767 | 2 924 | 2 791 | 133 |
| 0002 | CCORHUANI | Quechua | 3 115 | 88 | 41 | 47 | 40 | 40 | - |
| 0003 | CCANABAMBA ALTA (WARA CCOÑA) | Quechua | 3 479 | 50 | 21 | 29 | 27 | 25 | 2 |
| 0004 | SANTIAGO DE KERAPATA | Quechua | 2 939 | 90 | 43 | 47 | 38 | 32 | 6 |
| 0005 | MOSOCCPAMPA | Quechua | 2 888 | 77 | 43 | 34 | 31 | 29 | 2 |
| 0006 | ANTABAMBA ALTA | Quechua | 2 924 | 29 | 16 | 13 | 15 | 15 | - |
| 0007 | SOCCOSHUAYCCO | Quechua | 2 790 | 82 | 43 | 39 | 28 | 26 | 2 |
| 0008 | CCANABAMBA BAJA | Quechua | 3 196 | 59 | 34 | 25 | 43 | 33 | 10 |
| 0009 | SAN ANTONIO | Quechua | 2 741 | 231 | 114 | 117 | 81 | 62 | 19 |
| 0011 | MAUCACALLE SAHUANAY | Quechua | 2 650 | 118 | 59 | 59 | 47 | 42 | 5 |
| 0012 | COLCAQUE | Quechua | 2 784 | 198 | 90 | 108 | 60 | 54 | 6 |
| 0015 | TURRUMPAMPA | Quechua | 2 794 | 39 | 17 | 22 | 30 | 22 | 8 |
| 0016 | CAROLINAPATA | Quechua | 3 051 | 3 | 2 | 1 | 1 | 1 | - |
| 0017 | WILLCUYPATA | Quechua | 2 977 | 31 | 17 | 14 | 19 | 14 | 5 |
| 0018 | PUMARANRA | Quechua | 3 009 | 47 | 21 | 26 | 30 | 19 | 11 |
| 0019 | CCOCHA | Quechua | 3 168 | 30 | 14 | 16 | 20 | 10 | 10 |
| 0022 | SAHUANAY | Quechua | 2 798 | 265 | 133 | 132 | 69 | 69 | - |
| 0024 | SANTUARIO NACIONAL AMPAY | Quechua | 2 922 | - | - | - | 1 | 1 | - |
| 0027 | PACOPATA AMPAY | Suni | 3 838 | - | - | - | 2 | - | 2 |
| 0029 | MOYORCCO AMPAY | Suni | 3 902 | - | - | - | 1 | 1 | - |
| 0030 | TUTURPAMPA AMPAY | Suni | 3 682 | - | - | - | 6 | 5 | 1 |
| 0031 | PUCAORCCO AMPAY | Quechua | 2 962 | 5 | 1 | 4 | 4 | 4 | - |
| 0035 | CCALLASPAMPA | Quechua | 2 772 | 4 | 3 | 1 | 4 | 4 | - |
| 0036 | ROSASPATA | Quechua | 2 892 | 46 | 24 | 22 | 19 | 19 | - |
| 0037 | KERAPATA NUEVA ESPERANZA | Quechua | 2 919 | 40 | 21 | 19 | 23 | 21 | 2 |
| 0039 | VIRGEN DEL CARMEN | Quechua | 3 262 | 53 | 26 | 27 | 39 | 32 | 7 |
| 0040 | TAUJAPATA | Quechua | 2 924 | 27 | 12 | 15 | 13 | 12 | 1 |
| 0041 | FACCHA | Suni | 3 632 | 7 | 3 | 4 | 8 | 8 | - |
| 0043 | PERASPATA | Quechua | 2 754 | 24 | 9 | 15 | 11 | 8 | 3 |
| 0044 | HUALLPAHUASI | Quechua | 2 963 | 11 | 7 | 4 | 11 | 9 | 2 |
| 0047 | LAYME | Suni | 3 750 | 2 | 1 | 1 | 3 | 3 | - |
| 0048 | ANTABAMBA BAJA | Quechua | 2 862 | 34 | 17 | 17 | 9 | 9 | - |
| 0049 | CHIMPAPAMPA | Quechua | 3 112 | - | - | - | 1 | 1 | - |
| **0302** | **PROVINCIA ANDAHUAYLAS** | | | **142 477** | **68 851** | **73 626** | **59 521** | **53 208** | **6 313** |
| **030201** | **DISTRITO ANDAHUAYLAS** | | | **42 268** | **20 561** | **21 707** | **13 993** | **12 955** | **1 038** |
| 0001 | ANDAHUAYLAS | Quechua | 2 836 | 34 896 | 16 983 | 17 913 | 10 775 | 10 220 | 555 |
| 0002 | RUMI RUMI | Quechua | 3 008 | 234 | 116 | 118 | 88 | 86 | 2 |
| 0003 | CCARANCALLA | Quechua | 3 052 | 339 | 156 | 183 | 252 | 109 | 143 |
| 0004 | YUNCA ALTA | Quechua | 3 058 | 134 | 72 | 62 | 59 | 54 | 5 |
| 0005 | CUNCATACA | Quechua | 3 006 | 27 | 14 | 13 | 15 | 13 | 2 |
| 0006 | TAPAYA | Quechua | 3 268 | 611 | 301 | 310 | 228 | 185 | 43 |
| 0007 | PAMPANZA | Quechua | 3 017 | 504 | 247 | 257 | 230 | 216 | 14 |
| 0008 | CAMPANAYOC | Quechua | 3 182 | 131 | 65 | 66 | 46 | 38 | 8 |
| 0009 | CCAPACCALLA | Quechua | 3 137 | 280 | 136 | 144 | 121 | 114 | 7 |
| 0010 | TABLINA | Quechua | 3 156 | 130 | 63 | 67 | 49 | 44 | 5 |
| 0011 | CCOLLOHUAYCO | Quechua | 3 126 | 67 | 32 | 35 | 27 | 24 | 3 |
| 0012 | CCOLLPA | Quechua | 3 303 | 215 | 102 | 113 | 76 | 66 | 10 |
| 0013 | PATACCOCHA | Quechua | 3 486 | 293 | 151 | 142 | 153 | 118 | 35 |
| 0014 | HUINCHUS | Suni | 3 572 | 792 | 400 | 392 | 304 | 247 | 57 |

| CÓDIGO | CENTROS POBLADOS | REGIÓN NATURAL (según piso altitudinal) | ALTITUD (m s.n.m.) | POBLACIÓN CENSADA | | | VIVIENDAS PARTICULARES | | |
|---|---|---|---|---|---|---|---|---|---|
| | | | | Total | Hombre | Mujer | Total | Ocupadas 1/ | Desocu-padas |
| 0015 | ANCCARAYLLA | Suni | 3 595 | 175 | 77 | 98 | 105 | 102 | 3 |
| 0017 | SUCARAYLLA | Suni | 3 540 | 395 | 179 | 216 | 195 | 192 | 3 |
| 0019 | SACHAYOC | Suni | 3 574 | 5 | 3 | 2 | 17 | 14 | 3 |
| 0020 | MOROCOSE | Suni | 3 801 | 80 | 41 | 39 | 42 | 38 | 4 |
| 0022 | OCCOROYOC PAMPA | Suni | 3 764 | 76 | 38 | 38 | 33 | 31 | 2 |
| 0023 | CHURCAPA | Suni | 3 680 | 4 | 1 | 3 | 16 | 16 | - |
| 0024 | SOCÑACANCHA | Suni | 3 614 | 223 | 110 | 113 | 82 | 65 | 17 |
| 0025 | YURACYACU | Suni | 3 536 | 13 | 6 | 7 | 5 | 5 | - |
| 0026 | HUARACCO OCCO | Suni | 3 600 | 175 | 89 | 86 | 60 | 55 | 5 |
| 0030 | HUITO | Quechua | 3 444 | - | - | - | 8 | 4 | 4 |
| 0031 | HUAYLLAOCCO | Quechua | 3 481 | 1 | - | 1 | 5 | 3 | 2 |
| 0032 | CCACCE | Suni | 3 552 | 348 | 180 | 168 | 156 | 140 | 16 |
| 0035 | OCCOLLO | Suni | 3 539 | 8 | 3 | 5 | 3 | 3 | - |
| 0036 | CCEÑUAHURAN | Suni | 3 719 | 445 | 213 | 232 | 172 | 157 | 15 |
| 0037 | SANTA ROSA | Suni | 3 631 | 208 | 106 | 102 | 73 | 68 | 5 |
| 0038 | PALTAC | Quechua | 3 102 | 190 | 89 | 101 | 76 | 70 | 6 |
| 0039 | CCOMPICANCHA | Quechua | 3 094 | 343 | 165 | 178 | 129 | 122 | 7 |
| 0041 | CHASQUIPAMPA | Suni | 3 775 | 55 | 27 | 28 | 27 | 23 | 4 |
| 0042 | PALMAREAL | Suni | 3 500 | 32 | 13 | 19 | 16 | 14 | 2 |
| 0043 | PUCACCASA | Suni | 3 662 | 52 | 26 | 26 | 27 | 21 | 6 |
| 0044 | HUAYRAPATA | Quechua | 3 120 | 113 | 57 | 56 | 57 | 48 | 9 |
| 0047 | HUAMANILLA | Quechua | 3 487 | - | - | - | 11 | 10 | 1 |
| 0049 | FLOR DE YUNCA | Quechua | 3 428 | 98 | 48 | 50 | 35 | 35 | - |
| 0050 | VILLA SAN JOSE | Suni | 3 538 | 115 | 52 | 63 | 36 | 36 | - |
| 0052 | CCEHUARPAMPA | Quechua | 2 864 | 12 | 5 | 7 | 8 | 5 | 3 |
| 0055 | CHUMBAO | Quechua | 3 055 | 1 | 1 | - | 1 | 1 | - |
| 0057 | HUAYHUACA | Quechua | 3 076 | 147 | 52 | 95 | 81 | 55 | 26 |
| 0059 | LOS LIRIOS | Quechua | 3 002 | 175 | 92 | 83 | 55 | 50 | 5 |
| 0060 | LOS ANGELES ALTA | Quechua | 3 106 | 126 | 50 | 76 | 39 | 38 | 1 |
| **030202** | **DISTRITO ANDARAPA** | | | **5 459** | **2 605** | **2 854** | **2 742** | **2 513** | **229** |
| 0001 | ANDARAPA | Quechua | 3 002 | 478 | 208 | 270 | 314 | 285 | 29 |
| 0002 | HUANCAS | Quechua | 3 182 | 560 | 276 | 284 | 245 | 242 | 3 |
| 0003 | LA MERCED UMACA | Quechua | 3 136 | 271 | 124 | 147 | 107 | 107 | - |
| 0004 | CUNYARI | Quechua | 3 103 | 100 | 50 | 50 | 36 | 36 | - |
| 0005 | CENTRO UMACA | Quechua | 2 768 | 202 | 91 | 111 | 98 | 83 | 15 |
| 0006 | CHANTA UMACA | Quechua | 3 228 | 175 | 72 | 103 | 97 | 82 | 15 |
| 0007 | OLORHUANCA | Quechua | 3 162 | 22 | 8 | 14 | 31 | 27 | 4 |
| 0008 | MISQUE YACCO | Quechua | 2 993 | - | - | - | 6 | 6 | - |
| 0009 | HUAMPICA | Quechua | 2 666 | 383 | 192 | 191 | 126 | 115 | 11 |
| 0010 | SAN JUAN DE PUITOQ | Quechua | 2 947 | 53 | 28 | 25 | 38 | 31 | 7 |
| 0012 | CHUSPI CHAMANA | Quechua | 2 668 | 208 | 101 | 107 | 110 | 109 | 1 |
| 0013 | HUAYAUPAMPA | Quechua | 2 919 | 196 | 93 | 103 | 115 | 101 | 14 |
| 0014 | CCOLLPAHUAYCCO | Quechua | 3 446 | 36 | 13 | 23 | 20 | 20 | - |
| 0015 | SANTA ROSA (ILLAHUASI ALTA) | Suni | 3 550 | 197 | 99 | 98 | 111 | 106 | 5 |
| 0016 | PUEBLO LIBRE | Quechua | 3 453 | 140 | 69 | 71 | 75 | 73 | 2 |
| 0017 | MOLLEPATA | Quechua | 3 228 | 13 | 5 | 8 | 11 | 9 | 2 |
| 0018 | ILLAHUASI | Quechua | 3 382 | 321 | 157 | 164 | 135 | 105 | 30 |
| 0019 | ISCOHUAYCCO | Quechua | 2 811 | 22 | 10 | 12 | 26 | 21 | 5 |
| 0020 | SAN MARTIN DE TOXAMA | Quechua | 2 626 | 255 | 130 | 125 | 68 | 68 | - |
| 0021 | CCAYHUAYOC | Quechua | 2 977 | 70 | 34 | 36 | 40 | 37 | 3 |
| 0022 | CABRACANCHA | Quechua | 2 871 | 7 | 3 | 4 | 7 | 5 | 2 |
| 0023 | COTABAMBA | Quechua | 3 263 | 134 | 62 | 72 | 106 | 92 | 14 |
| 0024 | SAN ANTONIO DE CHUCO | Quechua | 3 198 | 82 | 39 | 43 | 38 | 32 | 6 |
| 0025 | ANTACOCHA (SANTA INES) | Quechua | 3 422 | 58 | 24 | 34 | 30 | 27 | 3 |
| 0026 | CONCEPCION TOXAMA | Quechua | 2 419 | 40 | 20 | 20 | 27 | 23 | 4 |
| 0027 | CCASABAMBA | Quechua | 3 029 | 48 | 24 | 24 | 47 | 37 | 10 |
| 0028 | HUALLHUAYOCC | Quechua | 3 352 | 282 | 134 | 148 | 162 | 162 | - |
| 0029 | SAN JUAN DE MIRAFLORES | Suni | 3 754 | 292 | 149 | 143 | 116 | 116 | - |
| 0030 | PUYHUALLA ALTA | Suni | 3 616 | 433 | 206 | 227 | 170 | 139 | 31 |

| CÓDIGO | CENTROS POBLADOS | REGIÓN NATURAL (según piso altitudinal) | ALTITUD (m s.n.m.) | POBLACIÓN CENSADA | | | VIVIENDAS PARTICULARES | | |
|---|---|---|---|---|---|---|---|---|---|
| | | | | Total | Hombre | Mujer | Total | Ocupadas 1/ | Desocu-padas |
| 0031 | PUYHUALLA CENTRO | Suni | 3 546 | 231 | 113 | 118 | 134 | 134 | - |
| 0032 | MOLLEPAMPA(CHUYPATA) | Quechua | 2 846 | 74 | 36 | 38 | 44 | 38 | 6 |
| 0033 | VILLAREAL | Quechua | 3 236 | 50 | 21 | 29 | 35 | 30 | 5 |
| 0035 | HUAYWANCCA SANTA ROSA | Suni | 3 723 | 5 | 3 | 2 | 6 | 6 | - |
| 0036 | PACCCHANCCA | Quechua | 3 298 | 21 | 11 | 10 | 11 | 9 | 2 |
| **030203** | **DISTRITO CHIARA** | | | **1 186** | **590** | **596** | **901** | **788** | **113** |
| 0001 | CHIARA | Quechua | 3 289 | 534 | 252 | 282 | 292 | 243 | 49 |
| 0002 | TARACA | Puna | 4 003 | 3 | - | 3 | 6 | 6 | - |
| 0004 | MORAYPATA | Suni | 3 970 | - | - | - | 2 | 2 | - |
| 0005 | HUALLOCANCHA | Suni | 3 994 | - | - | - | 3 | 3 | - |
| 0007 | PUCRO PUCRO | Suni | 3 594 | - | - | - | 5 | 5 | - |
| 0008 | CCANTANCCA | Suni | 3 989 | - | - | - | 1 | 1 | - |
| 0009 | PARCCACANCHA | Puna | 4 076 | 5 | 2 | 3 | 4 | 4 | - |
| 0010 | PALLAUCHA | Suni | 3 992 | 2 | 1 | 1 | 3 | 3 | - |
| 0011 | HUANCAYOCC | Puna | 4 098 | - | - | - | 1 | 1 | - |
| 0012 | NUEVA HUILLCAYHUA | Suni | 3 888 | 201 | 113 | 88 | 121 | 121 | - |
| 0015 | HUANIPA | Quechua | 3 132 | 16 | 5 | 11 | 55 | 49 | 6 |
| 0016 | SANTIAGO DE YAURECC | Quechua | 3 126 | 250 | 128 | 122 | 187 | 186 | 1 |
| 0017 | CHILLMAY | Quechua | 2 823 | 134 | 68 | 66 | 114 | 64 | 50 |
| 0019 | MOCCANSA | Suni | 3 909 | - | - | - | 4 | 4 | - |
| 0020 | YANAPOSA | Suni | 3 974 | 2 | 1 | 1 | 12 | 12 | - |
| 0021 | CRUZCCASA | Puna | 4 058 | 2 | 1 | 1 | 4 | 4 | - |
| 0022 | HUILLCAYHUA | Quechua | 3 410 | 27 | 14 | 13 | 37 | 34 | 3 |
| 0023 | SAN JUAN DE PACHMI | Quechua | 3 115 | 5 | 3 | 2 | 27 | 25 | 2 |
| 0024 | PATAPARCCAY | Quechua | 3 268 | 3 | 2 | 1 | 7 | 7 | - |
| 0025 | MINASPATA | Suni | 3 606 | 2 | - | 2 | 8 | 6 | 2 |
| 0026 | CCORISANA | Quechua | 3 037 | - | - | - | 8 | 8 | - |
| **030204** | **DISTRITO HUANCARAMA** | | | **5 210** | **2 462** | **2 748** | **2 704** | **2 252** | **452** |
| 0001 | HUANCARAMA | Quechua | 2 976 | 2 225 | 1 095 | 1 130 | 862 | 742 | 120 |
| 0002 | CCOYCHUMPE | Quechua | 3 117 | 9 | 4 | 5 | 16 | 13 | 3 |
| 0003 | CONTULLI | Quechua | 2 712 | - | - | - | 4 | 4 | - |
| 0004 | LLACTABAMBA | Quechua | 2 908 | 83 | 34 | 49 | 52 | 49 | 3 |
| 0005 | SOCCORO | Quechua | 2 876 | 51 | 27 | 24 | 23 | 21 | 2 |
| 0006 | PARIAPUCARA | Quechua | 2 940 | 3 | 2 | 1 | 15 | 9 | 6 |
| 0007 | AHUALLA | Quechua | 3 083 | 39 | 19 | 20 | 21 | 21 | - |
| 0008 | MASINGARA | Quechua | 2 970 | 5 | 1 | 4 | 10 | 7 | 3 |
| 0009 | LUCRE | Quechua | 3 012 | 11 | 5 | 6 | 16 | 9 | 7 |
| 0010 | HUANCAHUANCA | Quechua | 3 414 | 15 | 5 | 10 | 11 | 11 | - |
| 0011 | SOCCOS | Quechua | 2 508 | 4 | 3 | 1 | 3 | 2 | 1 |
| 0012 | PAMPAHURA | Quechua | 3 454 | 198 | 80 | 118 | 137 | 103 | 34 |
| 0013 | MATECCLLA | Quechua | 3 283 | 173 | 79 | 94 | 68 | 68 | - |
| 0014 | ACCO | Quechua | 3 079 | 103 | 47 | 56 | 75 | 62 | 13 |
| 0015 | HUACCAIHURA | Quechua | 3 264 | 22 | 12 | 10 | 13 | 10 | 3 |
| 0016 | TUNYABAMBA | Quechua | 2 916 | 57 | 30 | 27 | 39 | 34 | 5 |
| 0017 | EX HACIENDA LA FLORIDA | Quechua | 2 873 | 4 | 2 | 2 | 5 | 4 | 1 |
| 0018 | RURUPALLA | Quechua | 3 243 | 17 | 5 | 12 | 17 | 11 | 6 |
| 0019 | SONABAMBA | Quechua | 3 152 | 3 | 1 | 2 | 8 | 8 | - |
| 0020 | URPAYPATA | Quechua | 3 055 | 27 | 9 | 18 | 19 | 15 | 4 |
| 0021 | TAMBO | Quechua | 3 196 | 64 | 30 | 34 | 33 | 32 | 1 |
| 0022 | TAPACCERA | Quechua | 3 172 | 14 | 8 | 6 | 16 | 11 | 5 |
| 0023 | MANSA | Quechua | 3 189 | 4 | 2 | 2 | 6 | 6 | - |
| 0024 | CHUICANA | Quechua | 2 975 | - | - | - | 7 | - | 7 |
| 0025 | CHIHUARQUE (TUPAC AMARU II) | Quechua | 2 828 | 194 | 96 | 98 | 88 | 65 | 23 |
| 0026 | ARCAHUA | Quechua | 3 229 | 155 | 66 | 89 | 80 | 67 | 13 |
| 0027 | SAYHUA | Suni | 3 615 | 184 | 83 | 101 | 145 | 120 | 25 |
| 0028 | LA FLORIDA | Quechua | 3 430 | 47 | 18 | 29 | 35 | 20 | 15 |
| 0029 | KARHUAKAHUA | Quechua | 2 696 | 198 | 95 | 103 | 100 | 75 | 25 |

| CÓDIGO | CENTROS POBLADOS | REGIÓN NATURAL (según piso altitudinal) | ALTITUD (m s.n.m.) | POBLACIÓN CENSADA | | | VIVIENDAS PARTICULARES | | |
|---|---|---|---|---|---|---|---|---|---|
| | | | | Total | Hombre | Mujer | Total | Ocupadas 1/ | Desocu-padas |
| 0030 | PICHIUPATA | Suni | 3 609 | 542 | 262 | 280 | 236 | 219 | 17 |
| 0031 | VIRGEN DEL CARMEN | Suni | 3 570 | 22 | 10 | 12 | 20 | 16 | 4 |
| 0032 | AHUANUQUI | Quechua | 2 646 | 77 | 37 | 40 | 48 | 43 | 5 |
| 0033 | LAMBRASPATA | Suni | 3 520 | 103 | 40 | 63 | 108 | 86 | 22 |
| 0034 | CALIFORNIA | Quechua | 3 396 | 66 | 26 | 40 | 43 | 36 | 7 |
| 0035 | PARARANI | Quechua | 3 045 | - | - | - | 5 | - | 5 |
| 0036 | LOS ANGELES | Quechua | 3 400 | 141 | 61 | 80 | 109 | 91 | 18 |
| 0037 | SOTAPA PARARANI | Quechua | 3 436 | 213 | 105 | 108 | 143 | 106 | 37 |
| 0038 | CCACCCAPAQUI | Quechua | 3 144 | - | - | - | 4 | 2 | 2 |
| 0039 | MACCAPASCA | Quechua | 3 282 | 23 | 12 | 11 | 17 | 12 | 5 |
| 0040 | PARARANI | Quechua | 3 003 | 12 | 6 | 6 | 7 | 7 | - |
| 0041 | VIRACOCHAPATA | Quechua | 2 933 | 8 | 4 | 4 | 6 | 5 | 1 |
| 0042 | PARUBAMBA | Quechua | 2 918 | 2 | - | 2 | 4 | 3 | 1 |
| 0043 | YURACRUMI | Quechua | 2 720 | 57 | 26 | 31 | 12 | 12 | - |
| 0044 | VISTA ALEGRE | Suni | 3 626 | 7 | 2 | 5 | 4 | 4 | - |
| 0045 | SOL NACIENTE | Suni | 3 601 | 28 | 13 | 15 | 14 | 11 | 3 |
| **030205** | **DISTRITO HUANCARAY** | | | **3 753** | **1 826** | **1 927** | **2 568** | **2 290** | **278** |
| 0001 | HUANCARAY | Quechua | 2 909 | 433 | 216 | 217 | 264 | 236 | 28 |
| 0002 | LORENZAYOC | Quechua | 3 221 | 112 | 55 | 57 | 59 | 50 | 9 |
| 0003 | CHILCAPATA | Quechua | 3 092 | 2 | 1 | 1 | 6 | 6 | - |
| 0004 | CENCCACHA | Suni | 3 603 | 3 | 1 | 2 | 12 | 5 | 7 |
| 0005 | TANCARPATA | Quechua | 2 990 | 12 | 7 | 5 | 17 | 14 | 3 |
| 0006 | MOLLEPATA | Quechua | 3 070 | 184 | 87 | 97 | 107 | 105 | 2 |
| 0008 | CCACCASHUAYCCO | Quechua | 2 993 | 10 | 6 | 4 | 7 | 3 | 4 |
| 0009 | YUNCAYBAMBA | Quechua | 2 995 | 135 | 67 | 68 | 97 | 90 | 7 |
| 0010 | SAN MIGUEL | Quechua | 2 998 | 14 | 7 | 7 | 10 | 5 | 5 |
| 0011 | RAYOS MOCCO | Quechua | 2 990 | 8 | 4 | 4 | 16 | 15 | 1 |
| 0012 | RAYOS HUAYCO | Quechua | 3 013 | 57 | 25 | 32 | 27 | 26 | 1 |
| 0013 | HUANQUITA | Quechua | 2 934 | 13 | 5 | 8 | 7 | 7 | - |
| 0014 | PAMPAMARCA | Quechua | 3 265 | 107 | 49 | 58 | 57 | 52 | 5 |
| 0015 | OCTUPAMPA | Quechua | 3 395 | - | - | - | 13 | 6 | 7 |
| 0016 | PUMERANRA | Quechua | 3 171 | 8 | 5 | 3 | 11 | 10 | 1 |
| 0017 | ATACCARA | Quechua | 2 967 | 65 | 30 | 35 | 31 | 31 | - |
| 0018 | CCACCE | Quechua | 2 988 | 163 | 69 | 94 | 107 | 106 | 1 |
| 0019 | UCHUPAMPA | Quechua | 2 854 | 45 | 21 | 24 | 24 | 24 | - |
| 0020 | HUAYRAPATA | Quechua | 2 822 | 5 | 2 | 3 | 9 | 9 | - |
| 0021 | MOLINUYOC RUMI | Quechua | 2 964 | 18 | 7 | 11 | 10 | 8 | 2 |
| 0022 | ÑAHUIMPUQUIO | Quechua | 3 256 | 99 | 49 | 50 | 44 | 42 | 2 |
| 0023 | TARABAMBA | Quechua | 2 858 | 20 | 11 | 9 | 24 | 16 | 8 |
| 0024 | CCARHUAYSA | Quechua | 3 057 | 1 | 1 | - | 10 | 5 | 5 |
| 0025 | MAMATOMA | Quechua | 3 057 | 2 | 2 | - | 3 | 3 | - |
| 0026 | ARAPACHI | Quechua | 3 147 | 25 | 16 | 9 | 18 | 17 | 1 |
| 0027 | CCORIRAYA | Quechua | 3 052 | 38 | 17 | 21 | 46 | 44 | 2 |
| 0028 | CUNYACC | Quechua | 2 999 | 2 | 2 | - | 6 | 5 | 1 |
| 0029 | CCANCCAYLLO | Quechua | 3 461 | 205 | 94 | 111 | 94 | 91 | 3 |
| 0030 | PACHACCPATA | Quechua | 3 117 | 21 | 12 | 9 | 10 | 10 | - |
| 0031 | NATIVIDAD | Quechua | 2 963 | 246 | 126 | 120 | 162 | 147 | 15 |
| 0032 | PUCARUMI | Quechua | 3 212 | 8 | 4 | 4 | 17 | 16 | 1 |
| 0033 | CCOLPANA | Suni | 3 514 | - | - | - | 5 | 4 | 1 |
| 0034 | ALLCASIRCA | Quechua | 2 916 | 45 | 19 | 26 | 30 | 26 | 4 |
| 0035 | ANCAYPAHUA | Quechua | 3 124 | 20 | 9 | 11 | 25 | 23 | 2 |
| 0036 | WICHCCANA | Suni | 3 636 | 110 | 49 | 61 | 76 | 65 | 11 |
| 0037 | HUISAYMISO | Quechua | 3 221 | 72 | 37 | 35 | 38 | 34 | 4 |
| 0038 | CCATUN PUQUIO | Quechua | 3 075 | 5 | 3 | 2 | 8 | 7 | 1 |
| 0039 | VISTA ALEGRE | Quechua | 3 025 | - | - | - | 1 | 1 | - |
| 0040 | CCASANCCA | Quechua | 3 102 | 7 | 4 | 3 | 14 | 9 | 5 |
| 0041 | MOLLEPUCRO | Quechua | 3 217 | 2 | 1 | 1 | 9 | 8 | 1 |
| 0042 | SANTIAGO PATA | Quechua | 3 133 | 177 | 92 | 85 | 96 | 95 | 1 |
| 0043 | CCAMANA | Quechua | 3 473 | 138 | 66 | 72 | 91 | 88 | 3 |

| CÓDIGO | CENTROS POBLADOS | REGIÓN NATURAL (según piso altitudinal) | ALTITUD (m s.n.m.) | POBLACIÓN CENSADA | | | VIVIENDAS PARTICULARES | | |
|---|---|---|---|---|---|---|---|---|---|
| | | | | Total | Hombre | Mujer | Total | Ocupadas 1/ | Desocu-padas |
| 0044 | ANTASCO | Quechua | 3 435 | 234 | 114 | 120 | 181 | 163 | 18 |
| 0045 | LOS ANGELES | Suni | 3 680 | 93 | 49 | 44 | 107 | 86 | 21 |
| 0046 | OCCOCHO | Quechua | 3 394 | 259 | 127 | 132 | 173 | 141 | 32 |
| 0047 | CHUMPALLHUA | Suni | 3 560 | 296 | 145 | 151 | 179 | 156 | 23 |
| 0048 | ANDABAMBA | Suni | 3 581 | 10 | 5 | 5 | 17 | 12 | 5 |
| 0049 | PUCACCOCHA | Suni | 3 699 | 5 | 2 | 3 | 4 | 3 | 1 |
| 0050 | PALLAZONA | Suni | 3 737 | - | - | - | 16 | 10 | 6 |
| 0051 | CAHUAYNA | Puna | 4 008 | 3 | 1 | 2 | 13 | 12 | 1 |
| 0052 | MINASHUAYCCO | Puna | 4 089 | - | - | - | 6 | 5 | 1 |
| 0053 | TITANCAYOC | Puna | 4 029 | - | - | - | 3 | 2 | 1 |
| 0054 | YURACYACU | Suni | 3 991 | 2 | 2 | - | 8 | 8 | - |
| 0055 | ATUCCSAYCO PAMPA | Suni | 3 983 | 7 | 1 | 6 | 10 | 10 | - |
| 0056 | YANACCMA | Quechua | 3 292 | 4 | 2 | 2 | 5 | 5 | - |
| 0058 | CHACAPATA | Quechua | 2 903 | 7 | 3 | 4 | 6 | 6 | - |
| 0059 | CECCERRUMI | Puna | 4 126 | 1 | 1 | - | 5 | 5 | - |
| 0060 | CHICHIPAMPA | Quechua | 2 850 | 76 | 38 | 38 | 38 | 38 | - |
| 0062 | LAMBRAS PATA | Quechua | 3 353 | 13 | 8 | 5 | 10 | 7 | 3 |
| 0063 | UQU RUMI | Quechua | 3 338 | 29 | 16 | 13 | 19 | 17 | 2 |
| 0064 | CHOCHOCA PATA | Quechua | 3 304 | 42 | 19 | 23 | 21 | 19 | 2 |
| 0065 | CRUZ PATA | Quechua | 3 170 | 3 | 1 | 2 | 5 | 3 | 2 |
| 0066 | CHUÑUYCHANA | Suni | 3 677 | - | - | - | 1 | 1 | - |
| 0067 | PUNPUCULLO | Quechua | 3 454 | 32 | 14 | 18 | 23 | 17 | 6 |
| **030206** | **DISTRITO HUAYANA** | | | **750** | **366** | **384** | **580** | **517** | **63** |
| 0001 | HUAYANA | Quechua | 3 196 | 483 | 236 | 247 | 299 | 260 | 39 |
| 0002 | PAMPA PROGRESO | Suni | 3 853 | 16 | 7 | 9 | 18 | 16 | 2 |
| 0003 | HUAYANA ALTA | Suni | 3 914 | 6 | 3 | 3 | 5 | 5 | - |
| 0004 | TRANCA | Suni | 3 747 | 18 | 9 | 9 | 18 | 13 | 5 |
| 0005 | SAN MIGUEL DE CHECCHEPAMPA | Suni | 3 774 | 42 | 20 | 22 | 56 | 56 | - |
| 0006 | PACCOHUIRCA | Suni | 3 815 | 10 | 5 | 5 | 10 | 8 | 2 |
| 0008 | SAN JUAN DE PATAHUASI | Suni | 3 854 | 24 | 12 | 12 | 19 | 19 | - |
| 0009 | TINYAC LOS LIBERTADORES | Suni | 3 875 | 32 | 14 | 18 | 38 | 37 | 1 |
| 0010 | YANAYACO | Quechua | 3 466 | 6 | 3 | 3 | 7 | 7 | - |
| 0011 | SUCABAMBA | Suni | 3 781 | 4 | 2 | 2 | 10 | 10 | - |
| 0012 | CHUÑOPATA | Suni | 3 569 | - | - | - | 5 | 5 | - |
| 0013 | PAMPAHUASI | Quechua | 3 450 | - | - | - | 4 | 4 | - |
| 0014 | CHICHOCANCHA HUAYCCO | Suni | 3 918 | - | - | - | 3 | 1 | 2 |
| 0015 | YURACPACCHI | Suni | 3 727 | 12 | 6 | 6 | 6 | 6 | - |
| 0016 | CAMPANAYOCC | Suni | 3 918 | 16 | 8 | 8 | 10 | 10 | - |
| 0017 | SUITO OCCO | Suni | 3 930 | 12 | 7 | 5 | 9 | 8 | 1 |
| 0018 | CCELLO HUARI | Suni | 3 812 | 11 | 7 | 4 | 9 | 7 | 2 |
| 0020 | HUARACCO PATA | Suni | 3 759 | 14 | 7 | 7 | 13 | 6 | 7 |
| 0021 | PUCA CORAL | Suni | 3 915 | 1 | - | 1 | 6 | 5 | 1 |
| 0022 | HATUN PATA | Quechua | 3 324 | - | - | - | 3 | 3 | - |
| 0023 | CHAPON HUAYCCO | Suni | 3 844 | 14 | 7 | 7 | 9 | 9 | - |
| 0024 | CHIMPANA CUCHO | Suni | 3 888 | 29 | 13 | 16 | 20 | 19 | 1 |
| 0026 | ACHICCHUA | Suni | 3 516 | - | - | - | 3 | 3 | - |
| **030207** | **DISTRITO KISHUARA** | | | **6 023** | **2 952** | **3 071** | **2 611** | **2 365** | **246** |
| 0001 | KISHUARA | Suni | 3 717 | 1 010 | 501 | 509 | 324 | 282 | 42 |
| 0002 | COLPA | Quechua | 3 061 | 52 | 25 | 27 | 18 | 17 | 1 |
| 0003 | CONCEPCION | Quechua | 2 925 | 87 | 40 | 47 | 27 | 27 | - |
| 0004 | COTARMA | Quechua | 3 442 | 19 | 11 | 8 | 9 | 8 | 1 |
| 0005 | AUSAMPARA | Quechua | 2 959 | 44 | 21 | 23 | 23 | 22 | 1 |
| 0006 | URPAY | Quechua | 3 312 | 136 | 69 | 67 | 44 | 44 | - |
| 0007 | LIRIO | Quechua | 3 270 | 106 | 51 | 55 | 50 | 50 | - |
| 0008 | VISCHINGAY | Quechua | 3 017 | 128 | 55 | 73 | 102 | 87 | 15 |
| 0009 | PUMALLAULLI | Quechua | 2 913 | 32 | 18 | 14 | 13 | 13 | - |
| 0010 | QUILLABAMBA | Quechua | 2 686 | 460 | 236 | 224 | 191 | 190 | 1 |

| CÓDIGO | CENTROS POBLADOS | REGIÓN NATURAL (según piso altitudinal) | ALTITUD (m s.n.m.) | POBLACIÓN CENSADA | | | VIVIENDAS PARTICULARES | | |
|---|---|---|---|---|---|---|---|---|---|
| | | | | Total | Hombre | Mujer | Total | Ocupadas 1/ | Desocu-padas |
| 0011 | SANTIAGO | Quechua | 2 880 | 122 | 68 | 54 | 88 | 74 | 14 |
| 0012 | CCORIPACCHA | Quechua | 2 785 | 162 | 81 | 81 | 62 | 62 | - |
| 0013 | BELEN ANTA | Quechua | 3 158 | 259 | 117 | 142 | 133 | 133 | - |
| 0014 | MATAPUQUIO | Quechua | 3 070 | 640 | 326 | 314 | 274 | 272 | 2 |
| 0015 | PINCOS | Quechua | 2 358 | 3 | 1 | 2 | 8 | 8 | - |
| 0016 | RETAMAL | Quechua | 2 458 | 6 | 4 | 2 | 11 | 10 | 1 |
| 0017 | TAMBO DE PINCOS | Quechua | 2 602 | 2 | 1 | 1 | 7 | 6 | 1 |
| 0018 | CHORRILLOS | Quechua | 3 117 | 1 | 1 | - | 11 | 7 | 4 |
| 0020 | PUMAPATA | Quechua | 2 767 | - | - | - | 5 | 4 | 1 |
| 0021 | PROVIDENCIA B | Quechua | 2 671 | 32 | 15 | 17 | 14 | 11 | 3 |
| 0022 | PROVIDENCIA A | Quechua | 2 641 | 72 | 33 | 39 | 36 | 33 | 3 |
| 0023 | MESAPATA | Quechua | 2 888 | - | - | - | 3 | 3 | - |
| 0024 | SOTCCOMAYO | Quechua | 2 663 | 313 | 148 | 165 | 111 | 111 | - |
| 0026 | PUCCANCCA BAJA | Quechua | 2 899 | 79 | 39 | 40 | 21 | 17 | 4 |
| 0027 | PUCCANCCA ALTA | Quechua | 3 255 | 52 | 30 | 22 | 18 | 12 | 6 |
| 0028 | ERAPATA | Quechua | 3 111 | - | - | - | 5 | 2 | 3 |
| 0029 | TASTAPATA | Quechua | 3 405 | 8 | 4 | 4 | 4 | 4 | - |
| 0030 | LLACTABAMBA | Quechua | 3 082 | 134 | 69 | 65 | 45 | 40 | 5 |
| 0031 | SECSENCCALLA | Suni | 3 635 | 160 | 78 | 82 | 82 | 72 | 10 |
| 0032 | LAYAMPAMPA | Quechua | 3 353 | 2 | 1 | 1 | 8 | 3 | 5 |
| 0033 | TONCCOBAMBA | Suni | 3 520 | 115 | 58 | 57 | 71 | 62 | 9 |
| 0034 | ORCCONCAMA | Suni | 3 569 | 3 | 1 | 2 | 4 | 2 | 2 |
| 0035 | CIPILLUHUAY | Suni | 3 703 | 58 | 24 | 34 | 38 | 31 | 7 |
| 0036 | LARAMARU | Suni | 3 659 | 288 | 131 | 157 | 124 | 111 | 13 |
| 0037 | CHICMOBAMBA (CHICCHUBAMBA) | Suni | 3 570 | 26 | 12 | 14 | 14 | 12 | 2 |
| 0038 | KISHUARA BAJA | Suni | 3 585 | 2 | 1 | 1 | 5 | 4 | 1 |
| 0039 | UCHUYLULO | Suni | 3 908 | 3 | 2 | 1 | 16 | 12 | 4 |
| 0040 | TAMBO CORRAL | Suni | 3 708 | 189 | 95 | 94 | 88 | 75 | 13 |
| 0042 | CAVIRA | Suni | 3 718 | 182 | 85 | 97 | 63 | 62 | 1 |
| 0043 | TINTAY | Suni | 3 682 | 233 | 111 | 122 | 87 | 70 | 17 |
| 0044 | PINTURBAMBA | Suni | 3 781 | 29 | 16 | 13 | 11 | 9 | 2 |
| 0045 | MARCUPATA | Suni | 3 792 | 20 | 9 | 11 | 8 | 7 | 1 |
| 0046 | CCORMILLAY | Suni | 3 722 | - | - | - | 3 | 3 | - |
| 0047 | VILLA UNION | Suni | 3 798 | 247 | 106 | 141 | 67 | 63 | 4 |
| 0048 | CCOTAQUITE | Suni | 3 809 | 138 | 62 | 76 | 56 | 55 | 1 |
| 0049 | PAUCAR | Quechua | 3 227 | 119 | 66 | 53 | 76 | 71 | 5 |
| 0050 | YANAYACO | Suni | 3 864 | 90 | 47 | 43 | 57 | 31 | 26 |
| 0052 | OYOCCHUACHO | Quechua | 3 386 | 58 | 30 | 28 | 23 | 17 | 6 |
| 0053 | AGUA DULCE | Quechua | 3 483 | 12 | 5 | 7 | 9 | 5 | 4 |
| 0054 | CHILLCAPAMPA | Quechua | 2 613 | 1 | 1 | - | 4 | 3 | 1 |
| 0055 | VILCABAMBA | Quechua | 2 863 | 89 | 47 | 42 | 40 | 36 | 4 |
| **030208** | **DISTRITO PACOBAMBA** | | | **3 452** | **1 700** | **1 752** | **2 137** | **1 889** | **248** |
| 0001 | PACOBAMBA | Quechua | 2 712 | 469 | 261 | 208 | 160 | 153 | 7 |
| 0002 | PASAJE | Rupa Rupa | 1 081 | 21 | 14 | 7 | 20 | 19 | 1 |
| 0003 | TACMARA BAJA | Quechua | 3 152 | 25 | 15 | 10 | 14 | 10 | 4 |
| 0004 | SIRANCAY | Quechua | 3 177 | 89 | 46 | 43 | 44 | 42 | 2 |
| 0005 | TACMARA | Quechua | 3 405 | 69 | 38 | 31 | 38 | 29 | 9 |
| 0006 | HUASCATAY | Suni | 3 531 | 282 | 129 | 153 | 122 | 111 | 11 |
| 0007 | CCERABAMBA | Quechua | 3 056 | 243 | 112 | 131 | 165 | 162 | 3 |
| 0008 | CCOCHAYOC | Quechua | 3 172 | 2 | - | 2 | 10 | 8 | 2 |
| 0009 | PINCURCA | Quechua | 2 681 | 45 | 21 | 24 | 46 | 34 | 12 |
| 0010 | PACCHANI | Quechua | 2 481 | 40 | 20 | 20 | 19 | 19 | - |
| 0011 | MANZANAPATA | Quechua | 2 997 | 50 | 27 | 23 | 30 | 24 | 6 |
| 0012 | ANDINA | Quechua | 2 750 | 126 | 58 | 68 | 58 | 57 | 1 |
| 0013 | CHUSPIRCA | Quechua | 2 829 | 95 | 46 | 49 | 46 | 38 | 8 |
| 0014 | HUAMBO | Quechua | 2 726 | 76 | 38 | 38 | 54 | 28 | 26 |
| 0015 | HUIRUNAY | Quechua | 3 037 | 128 | 55 | 73 | 100 | 100 | - |
| 0016 | CASTILLA PUQUIO | Quechua | 2 935 | 7 | 5 | 2 | 8 | 3 | 5 |
| 0017 | HUASAURA | Quechua | 2 802 | 7 | 2 | 5 | 21 | 21 | - |

| CÓDIGO | CENTROS POBLADOS | REGIÓN NATURAL (según piso altitudinal) | ALTITUD (m s.n.m.) | POBLACIÓN CENSADA | | | VIVIENDAS PARTICULARES | | |
|---|---|---|---|---|---|---|---|---|---|
| | | | | Total | Hombre | Mujer | Total | Ocupadas 1/ | Desocu-padas |
| 0018 | ACCOSCCAYO | Quechua | 2 603 | - | - | - | 2 | 2 | - |
| 0019 | ATAPRA | Quechua | 3 130 | 31 | 13 | 18 | 24 | 15 | 9 |
| 0020 | CARHUACAHUA PATA | Quechua | 2 841 | 151 | 66 | 85 | 104 | 103 | 1 |
| 0021 | MALINAS | Quechua | 2 924 | 100 | 52 | 48 | 68 | 49 | 19 |
| 0022 | YANAMA | Quechua | 3 256 | 51 | 26 | 25 | 50 | 31 | 19 |
| 0023 | ANCCAS | Quechua | 3 212 | 80 | 39 | 41 | 82 | 50 | 32 |
| 0024 | CCOCHAPATA | Quechua | 3 152 | 47 | 24 | 23 | 39 | 29 | 10 |
| 0025 | CCUYCUCHU | Quechua | 2 949 | 60 | 24 | 36 | 35 | 29 | 6 |
| 0026 | SANTA ROSA | Quechua | 2 378 | 1 | - | 1 | 1 | 1 | - |
| 0027 | CAHUAHUATANA | Quechua | 2 994 | - | - | - | 5 | 5 | - |
| 0028 | INGLES | Quechua | 3 044 | 11 | 6 | 5 | 15 | 14 | 1 |
| 0029 | CHILCAPATA | Quechua | 2 733 | 9 | 6 | 3 | 10 | 9 | 1 |
| 0030 | CRUZPAMPA | Quechua | 2 936 | 231 | 109 | 122 | 118 | 115 | 3 |
| 0031 | AMERICAS | Quechua | 3 492 | 54 | 28 | 26 | 49 | 43 | 6 |
| 0032 | CCALLASPUQUIO | Quechua | 3 244 | 363 | 171 | 192 | 197 | 178 | 19 |
| 0033 | UCHUBAMBA | Quechua | 2 675 | 19 | 12 | 7 | 22 | 22 | - |
| 0034 | NUEVA FLORIDA | Quechua | 2 704 | 90 | 45 | 45 | 42 | 42 | - |
| 0035 | JUAN VELASCO ALVARADO | Quechua | 2 544 | 66 | 33 | 33 | 41 | 40 | 1 |
| 0036 | MONTICUCHO | Quechua | 3 333 | 7 | 2 | 5 | 15 | 14 | 1 |
| 0037 | SONOCA | Quechua | 2 765 | 21 | 11 | 10 | 28 | 25 | 3 |
| 0038 | COMUNPAMPA | Quechua | 2 764 | 30 | 15 | 15 | 35 | 29 | 6 |
| 0039 | PUMARARCCO | Quechua | 3 131 | 238 | 120 | 118 | 160 | 147 | 13 |
| 0041 | RUCCATAY | Quechua | 3 212 | 6 | 4 | 2 | 4 | 4 | - |
| 0042 | PATY | Yunga fluvial | 2 293 | 3 | 3 | - | 23 | 23 | - |
| 0043 | PILLCUMARCA | Yunga fluvial | 2 112 | 1 | 1 | - | 3 | 3 | - |
| 0048 | LAMBRAS HUAYCCO | Quechua | 2 918 | 8 | 3 | 5 | 10 | 9 | 1 |
| **030209** | **DISTRITO PACUCHA** | | | **7 989** | **3 889** | **4 100** | **3 284** | **3 100** | **184** |
| 0001 | PACUCHA | Quechua | 3 162 | 1 051 | 506 | 545 | 472 | 409 | 63 |
| 0003 | SANTA ROSA | Quechua | 2 707 | 243 | 115 | 128 | 90 | 90 | - |
| 0004 | PUCULLOCCOCHA | Quechua | 2 951 | 165 | 67 | 98 | 67 | 67 | - |
| 0005 | CCACCSA | Suni | 3 644 | 7 | 3 | 4 | 23 | 22 | 1 |
| 0006 | TOCCTOPATA | Quechua | 3 159 | 87 | 38 | 49 | 52 | 52 | - |
| 0008 | TARWIPATA | Quechua | 3 021 | 58 | 30 | 28 | 20 | 20 | - |
| 0009 | INGENIO | Quechua | 2 548 | 40 | 19 | 21 | 19 | 19 | - |
| 0010 | PILCO | Quechua | 3 118 | 43 | 19 | 24 | 39 | 38 | 1 |
| 0011 | MANCHAYBAMBA | Quechua | 3 091 | 557 | 265 | 292 | 263 | 260 | 3 |
| 0012 | HUAYLLABAMBA | Quechua | 3 360 | 169 | 77 | 92 | 67 | 66 | 1 |
| 0013 | AMPI | Suni | 3 803 | 8 | 4 | 4 | 16 | 6 | 10 |
| 0014 | VILLA ESPERANZA COTAHUACHO BAJO | Quechua | 2 862 | 314 | 140 | 174 | 132 | 132 | - |
| 0015 | COTAHUACHO ALTO | Quechua | 2 961 | 259 | 129 | 130 | 117 | 113 | 4 |
| 0016 | SANTA ELENA | Quechua | 3 125 | 348 | 173 | 175 | 138 | 138 | - |
| 0017 | POMAPATA | Quechua | 3 247 | 26 | 12 | 14 | 19 | 13 | 6 |
| 0018 | TANCARPATA | Quechua | 3 221 | 28 | 11 | 17 | 10 | 10 | - |
| 0019 | TURCUNILLA | Suni | 3 760 | 13 | 4 | 9 | 12 | 7 | 5 |
| 0020 | TANCARPAMPA | Suni | 3 623 | 81 | 45 | 36 | 47 | 42 | 5 |
| 0021 | HUAYLLORPAMPA | Suni | 3 622 | 8 | 4 | 4 | 10 | 9 | 1 |
| 0022 | ANCCOPACCHA | Quechua | 3 124 | 383 | 181 | 202 | 167 | 167 | - |
| 0023 | SAN JUAN DE HUAYCCON | Quechua | 3 141 | 174 | 77 | 97 | 80 | 80 | - |
| 0024 | ISCHUBAMBA | Quechua | 3 292 | 131 | 59 | 72 | 48 | 48 | - |
| 0025 | ANTABAMBA | Quechua | 3 278 | 172 | 84 | 88 | 58 | 58 | - |
| 0026 | LORENSAYOC | Quechua | 3 256 | 3 | 3 | - | 4 | 2 | 2 |
| 0027 | CHURRUBAMBA (CHURRUBAMBA CENTRO) | Suni | 3 683 | 125 | 64 | 61 | 81 | 77 | 4 |
| 0028 | PACCPAPATA | Quechua | 3 274 | 129 | 60 | 69 | 43 | 42 | 1 |
| 0029 | SANTA ROSA | Quechua | 3 132 | 76 | 32 | 44 | 30 | 28 | 2 |
| 0030 | MANZANAPATA | Quechua | 3 166 | 236 | 109 | 127 | 88 | 81 | 7 |
| 0031 | VAQUERIA | Quechua | 3 128 | 161 | 76 | 85 | 62 | 59 | 3 |
| 0032 | SAN LUIS | Quechua | 3 132 | 53 | 26 | 27 | 25 | 24 | 1 |
| 0033 | TRANCAHUAYCCO | Quechua | 3 130 | 34 | 18 | 16 | 12 | 12 | - |
| 0034 | ROSASPATA | Quechua | 3 448 | 204 | 95 | 109 | 88 | 82 | 6 |

| CÓDIGO | CENTROS POBLADOS | REGIÓN NATURAL (según piso altitudinal) | ALTITUD (m s.n.m.) | POBLACIÓN CENSADA | | | VIVIENDAS PARTICULARES | | |
|---|---|---|---|---|---|---|---|---|---|
| | | | | Total | Hombre | Mujer | Total | Ocupadas 1/ | Desocu-padas |
| 0035 | JOSE OLAYA | Quechua | 3 128 | 329 | 252 | 77 | 27 | 27 | - |
| 0036 | LAGUNA ALTA(AYAPATA) | Quechua | 3 284 | 167 | 82 | 85 | 64 | 63 | 1 |
| 0037 | ARGAMA BAJA | Quechua | 3 170 | 448 | 205 | 243 | 175 | 165 | 10 |
| 0038 | ARGAMA ALTA | Quechua | 3 268 | 541 | 252 | 289 | 164 | 163 | 1 |
| 0039 | PUTCA | Quechua | 3 275 | 77 | 41 | 36 | 51 | 44 | 7 |
| 0040 | CHINCHINPUCRO | Quechua | 2 857 | 42 | 24 | 18 | 21 | 21 | - |
| 0041 | CHURRUBAMBA ALTA | Suni | 3 807 | 169 | 77 | 92 | 66 | 54 | 12 |
| 0042 | CHURRUBAMBA BAJA | Suni | 3 704 | 104 | 51 | 53 | 44 | 35 | 9 |
| 0043 | LOS CHANCAS | Quechua | 3 234 | 122 | 58 | 64 | 64 | 59 | 5 |
| 0044 | SAN MIGUEL | Quechua | 3 186 | 169 | 78 | 91 | 67 | 66 | 1 |
| 0045 | HUICHUCANCHA | Quechua | 3 131 | 184 | 96 | 88 | 64 | 56 | 8 |
| 0046 | TACNA Y ARICA | Quechua | 3 342 | 33 | 13 | 20 | 13 | 9 | 4 |
| 0047 | CUSIPATA | Quechua | 3 295 | 55 | 26 | 29 | 21 | 21 | - |
| 0049 | ANANSAYOC | Quechua | 3 183 | 50 | 29 | 21 | 18 | 18 | - |
| 0052 | TAHUANTINSUYO 2/ | Quechua | 3 127 | 46 | 24 | 22 | - | - | - |
| 0053 | LAMBRASPAMPA | Quechua | 3 127 | 25 | 13 | 12 | 14 | 14 | - |
| 0057 | LAYANCCASA | Suni | 3 746 | 42 | 23 | 19 | 12 | 12 | - |
| **030210** | **DISTRITO PAMPACHIRI** | | | **2 199** | **1 047** | **1 152** | **1 381** | **1 293** | **88** |
| 0001 | PAMPACHIRI | Quechua | 3 388 | 641 | 302 | 339 | 358 | 301 | 57 |
| 0003 | SANTA ROSA | Quechua | 3 402 | 4 | 2 | 2 | 9 | 9 | - |
| 0004 | ÑAHUINPUQUIO | Suni | 3 883 | 1 | - | 1 | 4 | 4 | - |
| 0005 | TOTORA | Suni | 3 994 | 8 | 4 | 4 | 10 | 10 | - |
| 0006 | LAVADERO | Puna | 4 254 | 1 | 1 | - | 1 | 1 | - |
| 0007 | SAN JOSE DE TAMBO | Suni | 3 711 | 83 | 36 | 47 | 32 | 32 | - |
| 0008 | MATCCALLA | Suni | 3 898 | - | - | - | 2 | 2 | - |
| 0009 | HUANCACHACCA | Suni | 3 861 | - | - | - | 1 | 1 | - |
| 0010 | CHILHUACHA | Suni | 3 732 | 6 | 3 | 3 | 6 | 6 | - |
| 0011 | CCENTA | Quechua | 3 455 | 71 | 37 | 34 | 31 | 31 | - |
| 0014 | PUCRUHUASI | Suni | 3 701 | 5 | 3 | 2 | 5 | 5 | - |
| 0017 | CHINCHINPUQUIO | Quechua | 3 485 | 5 | 2 | 3 | 3 | 3 | - |
| 0019 | CHOCCECCEÑUA | Puna | 4 090 | 41 | 25 | 16 | 18 | 18 | - |
| 0020 | SAYHUALOMA | Suni | 3 695 | 3 | 2 | 1 | 6 | 6 | - |
| 0021 | ACCOCANCHA | Suni | 3 838 | - | - | - | 5 | 5 | - |
| 0022 | ISCAYHUANCA | Quechua | 3 469 | 2 | - | 2 | 6 | 6 | - |
| 0023 | SAN JUAN DE AYAPAMPA | Quechua | 3 443 | 343 | 175 | 168 | 208 | 206 | 2 |
| 0026 | CCANCHU | Suni | 3 944 | 1 | - | 1 | 2 | 2 | - |
| 0027 | PUMAPUQUIO | Suni | 3 865 | 7 | 3 | 4 | 2 | 2 | - |
| 0028 | PALLCCAPAMPA | Suni | 3 755 | 8 | 4 | 4 | 15 | 15 | - |
| 0029 | CCAPARA | Quechua | 3 405 | - | - | - | 3 | 3 | - |
| 0030 | CCOTOPUQUIO | Suni | 3 755 | - | - | - | 2 | 2 | - |
| 0031 | TOROHUICHCCAÑA | Suni | 3 881 | 56 | 24 | 32 | 35 | 35 | - |
| 0032 | AYAPAMPA | Suni | 3 791 | 1 | - | 1 | 3 | 3 | - |
| 0034 | OCCOBAMBA | Suni | 3 512 | 39 | 13 | 26 | 26 | 25 | 1 |
| 0036 | TAMBILLO | Suni | 3 901 | - | - | - | 1 | 1 | - |
| 0037 | HUINCOROTA | Suni | 3 603 | - | - | - | 1 | 1 | - |
| 0039 | ANTACANCHA | Suni | 3 817 | - | - | - | 2 | 2 | - |
| 0041 | CHUCCHUMPI | Suni | 3 621 | 39 | 16 | 23 | 23 | 23 | - |
| 0042 | TINCOC | Suni | 3 529 | 7 | 4 | 3 | 6 | 6 | - |
| 0043 | CCAPUCHA | Suni | 3 512 | 1 | - | 1 | 4 | 4 | - |
| 0044 | SACRAPAMPA | Suni | 3 740 | - | - | - | 1 | 1 | - |
| 0045 | HUACCOTO | Suni | 3 716 | 31 | 12 | 19 | 14 | 14 | - |
| 0046 | CUPLLA | Suni | 3 890 | 7 | 4 | 3 | 6 | 6 | - |
| 0047 | LLANTUYLLA | Puna | 4 029 | 3 | 2 | 1 | 4 | 4 | - |
| 0048 | LLAMCAMA | Suni | 3 609 | 171 | 79 | 92 | 109 | 106 | 3 |
| 0050 | PABELLONES | Suni | 3 760 | 20 | 13 | 7 | 13 | 13 | - |
| 0051 | SANTA CRUZ | Suni | 3 554 | 1 | - | 1 | 2 | 2 | - |
| 0053 | PISACCALLA | Suni | 3 838 | 4 | 3 | 1 | 4 | 2 | 2 |
| 0054 | SUSAPA HUASIN | Suni | 3 986 | - | - | - | 4 | 4 | - |
| 0055 | PACCHA | Suni | 3 846 | 2 | - | 2 | 6 | 6 | - |

| CÓDIGO | CENTROS POBLADOS | REGIÓN NATURAL (según piso altitudinal) | ALTITUD (m s.n.m.) | POBLACIÓN CENSADA | | | VIVIENDAS PARTICULARES | | |
|---|---|---|---|---|---|---|---|---|---|
| | | | | Total | Hombre | Mujer | Total | Ocupadas 1/ | Desocu-padas |
| 0057 | CHILLIHUA | Puna | 4 067 | 28 | 16 | 12 | 36 | 32 | 4 |
| 0058 | PALLCCA | Puna | 4 100 | 4 | 1 | 3 | 2 | 2 | - |
| 0059 | CONDORILLO | Puna | 4 366 | 4 | 2 | 2 | 4 | 4 | - |
| 0060 | LLACTUPAMPA | Puna | 4 060 | 6 | 2 | 4 | 7 | 7 | - |
| 0061 | UNCHU | Puna | 4 142 | 21 | 10 | 11 | 7 | 7 | - |
| 0062 | CCAPA CCAPA | Puna | 4 451 | 1 | 1 | - | 2 | 2 | - |
| 0063 | YURAC YURAC | Puna | 4 230 | 8 | 2 | 6 | 5 | 5 | - |
| 0064 | CCASCCAMACHAY | Puna | 4 183 | 11 | 5 | 6 | 5 | 3 | 2 |
| 0065 | CARCASUNTO | Puna | 4 271 | 1 | 1 | - | 2 | 2 | - |
| 0066 | MOYORECC | Suni | 3 970 | 2 | - | 2 | 3 | 3 | - |
| 0067 | SOTAYA | Puna | 4 404 | 9 | 5 | 4 | 3 | 3 | - |
| 0069 | HUAYRANCCALLA | Puna | 4 040 | 1 | 1 | - | 3 | 3 | - |
| 0070 | PAMPAWASI | Suni | 3 947 | 4 | 2 | 2 | 4 | 4 | - |
| 0071 | CABRAHUASI | Suni | 3 596 | 8 | 4 | 4 | 4 | 4 | - |
| 0072 | CUCHIMACHAY | Suni | 3 714 | 8 | 4 | 4 | 7 | 6 | 1 |
| 0073 | LLUPA PUQUIO | Suni | 3 608 | - | - | - | 3 | 2 | 1 |
| 0074 | AYA MACHAY | Suni | 3 625 | - | - | - | 1 | 1 | - |
| 0075 | TANCAR CHAYOCC | Suni | 3 830 | 3 | 2 | 1 | 2 | 2 | - |
| 0076 | OCCE OCCE | Suni | 3 682 | - | - | - | 1 | 1 | - |
| 0078 | ACCO PUCRO | Puna | 4 052 | 2 | 1 | 1 | 1 | 1 | - |
| 0079 | VERDE VERDE | Puna | 4 021 | 5 | 2 | 3 | 3 | 2 | 1 |
| 0080 | CCAPUPAMPA | Suni | 3 572 | 27 | 12 | 15 | 18 | 14 | 4 |
| 0081 | ACCOCANCHA | Puna | 4 322 | 11 | 6 | 5 | 5 | 5 | - |
| 0082 | CULLU PALLCCA | Puna | 4 190 | 1 | - | 1 | 2 | 2 | - |
| 0083 | TUÑISCCA | Puna | 4 066 | 23 | 9 | 14 | 13 | 6 | 7 |
| 0084 | HUAYCCO HUASI | Puna | 4 194 | 2 | 1 | 1 | 1 | 1 | - |
| 0085 | MANTURANA | Puna | 4 261 | - | - | - | 2 | 2 | - |
| 0086 | URO PUQUIO | Puna | 4 284 | 2 | 1 | 1 | 1 | 1 | - |
| 0087 | ATA HUASI | Suni | 3 926 | 6 | 2 | 4 | 2 | 2 | - |
| 0088 | HUANCAYOCC | Suni | 3 958 | 6 | 2 | 4 | 4 | 4 | - |
| 0089 | LLACCORCCANI | Suni | 3 859 | 5 | 2 | 3 | 4 | 3 | 1 |
| 0090 | MOCCO HUASI | Suni | 3 861 | 1 | 1 | - | 4 | 4 | - |
| 0091 | MACHU HUASI | Suni | 3 827 | - | - | - | 3 | 3 | - |
| 0092 | LLACSA CURI | Suni | 3 826 | 5 | 2 | 3 | 3 | 3 | - |
| 0094 | CHAYACA | Suni | 3 885 | 7 | 5 | 2 | 5 | 5 | - |
| 0095 | MACHAYPUNCO | Quechua | 3 461 | - | - | - | 1 | 1 | - |
| 0096 | TRAPICHE | Suni | 3 882 | 2 | 1 | 1 | 5 | 5 | - |
| 0097 | CCOCHA | Suni | 3 902 | 12 | 6 | 6 | 6 | 6 | - |
| 0098 | CCOCHA CCOCHA | Suni | 3 508 | 14 | 3 | 11 | 9 | 9 | - |
| 0100 | HUAPCAYA | Suni | 3 742 | 15 | 6 | 9 | 9 | 9 | - |
| 0101 | OCCOPATA | Suni | 3 762 | 2 | 1 | 1 | 4 | 4 | - |
| 0102 | CONDORHUASI | Suni | 3 767 | 6 | 1 | 5 | 4 | 4 | - |
| 0104 | TORNOPAMPA | Quechua | 3 432 | 54 | 24 | 30 | 28 | 28 | - |
| 0106 | CCAÑURI | Quechua | 3 487 | 3 | 1 | 2 | 6 | 6 | - |
| 0107 | TOCCTOCCASA | Quechua | 3 450 | 1 | - | 1 | 1 | 1 | - |
| 0108 | PACCHIPATA | Suni | 3 740 | - | - | - | 5 | 5 | - |
| 0110 | SEÑOR DE LOS MILAGROS CCACHCCACHA | Suni | 3 777 | 103 | 51 | 52 | 51 | 51 | - |
| 0111 | YURACCPUQUIO | Quechua | 3 398 | 74 | 35 | 39 | 27 | 27 | - |
| 0112 | PUTACCA | Suni | 3 738 | - | - | - | 2 | 2 | - |
| 0113 | CHARASACA | Suni | 3 676 | 25 | 13 | 12 | 14 | 14 | - |
| 0114 | CHONTAYA | Suni | 3 660 | 14 | 9 | 5 | 7 | 7 | - |
| 0115 | YLLACHAYOCC | Quechua | 3 469 | 7 | 3 | 4 | 5 | 5 | - |
| 0116 | CUTTY | Puna | 4 024 | 14 | 7 | 7 | 3 | 3 | - |
| 0117 | ORCCOHUASY | Suni | 3 524 | - | - | - | 1 | 1 | - |
| 0118 | LLOLLUCHANI | Puna | 4 346 | - | - | - | 1 | 1 | - |
| 0119 | MAMA INES | Suni | 3 691 | 6 | 5 | 1 | 3 | 3 | - |
| 0120 | CCONESLLAMACHAY | Puna | 4 244 | 2 | 2 | - | 2 | 2 | - |
| 0122 | ACCHIWACHANA | Suni | 3 645 | - | - | - | 2 | 2 | - |
| 0126 | SUNCA PUQUIO | Puna | 4 004 | - | - | - | 1 | - | 1 |
| 0127 | HATUS PATARA | Puna | 4 026 | - | - | - | 1 | 1 | - |
| 0129 | OCCOROYOCC | Suni | 3 696 | - | - | - | 2 | 1 | 1 |

| CÓDIGO | CENTROS POBLADOS | REGIÓN NATURAL (según piso altitudinal) | ALTITUD (m s.n.m.) | POBLACIÓN CENSADA | | | VIVIENDAS PARTICULARES | | |
|---|---|---|---|---|---|---|---|---|---|
| | | | | Total | Hombre | Mujer | Total | Ocupadas 1/ | Desocu-padas |
| 0131 | USTUNA | Quechua | 3 422 | 3 | 2 | 1 | 6 | 6 | - |
| 0133 | SOYTOCCO | Suni | 3 683 | 3 | 1 | 2 | 6 | 6 | - |
| 0134 | PISCCAPUQUIO | Puna | 4 398 | 5 | 3 | 2 | 3 | 3 | - |
| 0136 | TANCAR PUQUIO | Suni | 3 504 | - | - | - | 1 | 1 | - |
| **030211** | **DISTRITO POMACOCHA** | | | **863** | **388** | **475** | **644** | **619** | **25** |
| 0001 | POMACOCHA | Suni | 3 673 | 627 | 281 | 346 | 380 | 363 | 17 |
| 0003 | TAMBILLO | Suni | 3 750 | 5 | 2 | 3 | 12 | 12 | - |
| 0004 | TUCCARHUAYPUCRO | Suni | 3 768 | 2 | 1 | 1 | 5 | 5 | - |
| 0005 | CCASAPATA | Suni | 3 957 | 3 | 2 | 1 | 6 | 6 | - |
| 0007 | QUISHUARAYOCC | Suni | 3 861 | 23 | 10 | 13 | 17 | 17 | - |
| 0008 | HUACULLO | Puna | 4 135 | 1 | 1 | - | 4 | 4 | - |
| 0009 | ACCOPUQUIO | Suni | 3 967 | 2 | 1 | 1 | 2 | 2 | - |
| 0010 | HUAMANCCASA | Suni | 3 986 | 5 | 1 | 4 | 10 | 10 | - |
| 0011 | YANAPATA | Puna | 4 168 | 10 | 2 | 8 | 9 | 9 | - |
| 0012 | HUIRACOCHAN | Suni | 3 718 | 107 | 53 | 54 | 81 | 73 | 8 |
| 0013 | PUCACCASA | Suni | 3 953 | 18 | 8 | 10 | 33 | 33 | - |
| 0014 | CHACCOCCASA | Suni | 3 971 | 2 | - | 2 | 4 | 4 | - |
| 0015 | CHILHUAPUCRO | Suni | 3 971 | 8 | 4 | 4 | 9 | 9 | - |
| 0016 | TITAYHUA | Suni | 3 959 | 2 | 1 | 1 | 6 | 6 | - |
| 0017 | HUITO | Suni | 3 914 | 5 | 2 | 3 | 18 | 18 | - |
| 0018 | CIRCOHUAYCCO | Suni | 3 844 | 5 | 2 | 3 | 1 | 1 | - |
| 0019 | PICHCCAPATA | Suni | 3 968 | - | - | - | 6 | 6 | - |
| 0020 | CCOCHAPAMPA | Suni | 3 713 | - | - | - | 1 | 1 | - |
| 0021 | PUMACANCHA | Puna | 4 053 | 32 | 13 | 19 | 35 | 35 | - |
| 0023 | PATACANCHA | Suni | 3 984 | 3 | 2 | 1 | 3 | 3 | - |
| 0025 | VISCACHANI | Puna | 4 206 | 3 | 2 | 1 | 2 | 2 | - |
| **030212** | **DISTRITO SAN ANTONIO DE CACHI** | | | **2 910** | **1 431** | **1 479** | **1 669** | **1 445** | **224** |
| 0001 | SAN ANTONIO DE CACHI | Quechua | 3 258 | 188 | 95 | 93 | 97 | 76 | 21 |
| 0002 | COCOLIYOC | Yunga fluvial | 2 197 | 5 | 3 | 2 | 4 | 4 | - |
| 0004 | HUANTANA | Quechua | 3 138 | 269 | 126 | 143 | 103 | 100 | 3 |
| 0005 | COQUIMA | Quechua | 3 027 | 26 | 12 | 14 | 19 | 13 | 6 |
| 0006 | CHAPON | Quechua | 2 943 | - | - | - | 1 | - | 1 |
| 0007 | SALLCCACHI | Quechua | 3 354 | 19 | 12 | 7 | 15 | 11 | 4 |
| 0008 | HUANIPA | Quechua | 3 179 | 12 | 6 | 6 | 22 | 14 | 8 |
| 0009 | ANTACCASA | Quechua | 3 125 | 11 | 5 | 6 | 9 | 4 | 5 |
| 0010 | HUANTAYSANA | Quechua | 3 440 | 3 | 1 | 2 | 5 | 5 | - |
| 0011 | TORASA | Quechua | 3 206 | 2 | 1 | 1 | 8 | 7 | 1 |
| 0012 | CHACCELLCCA | Quechua | 3 149 | 1 | - | 1 | 9 | 9 | - |
| 0013 | TICAPATA | Quechua | 3 340 | 3 | 1 | 2 | 1 | 1 | - |
| 0014 | HUINTON | Quechua | 3 274 | 57 | 28 | 29 | 46 | 33 | 13 |
| 0015 | ALCCOSAYWA | Quechua | 3 497 | 60 | 34 | 26 | 21 | 19 | 2 |
| 0017 | CACHIHUANCARAY | Suni | 3 508 | 149 | 76 | 73 | 91 | 90 | 1 |
| 0018 | RANCHOPAMPA | Suni | 3 551 | 4 | 2 | 2 | 4 | 4 | - |
| 0019 | QUISWI | Suni | 3 881 | 3 | 1 | 2 | 8 | 7 | 1 |
| 0020 | HUAYLLACHAYOCC | Suni | 3 656 | 2 | 1 | 1 | 8 | 8 | - |
| 0021 | ANTAORCCO | Suni | 3 626 | - | - | - | 3 | 3 | - |
| 0022 | PADROMAYOCC | Quechua | 3 481 | 21 | 9 | 12 | 22 | 17 | 5 |
| 0023 | CHIANI | Suni | 3 704 | 2 | 2 | - | 5 | 5 | - |
| 0024 | TAMIANI | Quechua | 3 460 | 9 | 4 | 5 | 9 | 9 | - |
| 0025 | CAMPANAYOC | Quechua | 3 358 | 118 | 52 | 66 | 65 | 62 | 3 |
| 0026 | SAN JUAN DE KULA | Quechua | 3 373 | 384 | 192 | 192 | 168 | 163 | 5 |
| 0027 | SAN JUAN BAUTISTA | Quechua | 3 380 | 374 | 183 | 191 | 200 | 173 | 27 |
| 0029 | CCAPCCA | Quechua | 3 103 | 215 | 109 | 106 | 107 | 95 | 12 |
| 0030 | SANTA ROSA DE MOLLEPATA | Quechua | 3 153 | 87 | 46 | 41 | 41 | 39 | 2 |
| 0031 | CUCHIPUCRO | Suni | 3 904 | 6 | 5 | 1 | 23 | 23 | - |
| 0033 | CHULLISANA | Quechua | 3 408 | 351 | 153 | 198 | 198 | 146 | 52 |
| 0034 | TANQUIHUA | Quechua | 3 478 | 68 | 36 | 32 | 59 | 45 | 14 |

| CÓDIGO | CENTROS POBLADOS | REGIÓN NATURAL (según piso altitudinal) | ALTITUD (m s.n.m.) | POBLACIÓN CENSADA | | | VIVIENDAS PARTICULARES | | |
|---|---|---|---|---|---|---|---|---|---|
| | | | | Total | Hombre | Mujer | Total | Ocupadas 1/ | Desocu-padas |
| 0035 | CHUCLLAMPA | Suni | 3 586 | 5 | 3 | 2 | 27 | 11 | 16 |
| 0036 | CACHIYAURECC | Quechua | 3 117 | 135 | 62 | 73 | 108 | 101 | 7 |
| 0037 | BUENA VISTA | Quechua | 3 334 | 11 | 6 | 5 | 3 | 3 | - |
| 0038 | BELEN PATA | Quechua | 3 455 | 54 | 30 | 24 | 14 | 14 | - |
| 0039 | CCOREPAMPA | Quechua | 3 399 | 54 | 28 | 26 | 21 | 21 | - |
| 0040 | PORON HUAYCO | Quechua | 2 872 | 2 | 2 | - | 5 | 4 | 1 |
| 0042 | LOS LIRIOS | Quechua | 3 397 | 70 | 36 | 34 | 25 | 25 | - |
| 0043 | CAHUAYNA | Suni | 3 937 | 6 | 4 | 2 | 5 | 3 | 2 |
| 0044 | CACHIPAMPA | Quechua | 3 170 | 24 | 13 | 11 | 11 | 9 | 2 |
| 0045 | WAYURI | Quechua | 3 162 | 2 | 1 | 1 | 8 | 8 | - |
| 0046 | MARCAYOCC | Suni | 3 530 | 1 | 1 | - | 4 | 2 | 2 |
| 0047 | PUCA CCASA | Suni | 3 548 | 5 | 1 | 4 | 4 | 3 | 1 |
| 0049 | SACHAPOCRO CHULLISANA | Quechua | 3 473 | 3 | 2 | 1 | 2 | 1 | 1 |
| 0050 | ALFAPAMPA | Quechua | 3 385 | 59 | 31 | 28 | 30 | 28 | 2 |
| 0051 | SAN JUAN BAUTISTA | Quechua | 3 451 | 8 | 4 | 4 | 11 | 8 | 3 |
| 0052 | BELEN PATA | Suni | 3 517 | - | - | - | 2 | 2 | - |
| 0053 | AYNA | Suni | 3 783 | 1 | - | 1 | 2 | 1 | 1 |
| 0054 | PUTEHUACHO | Quechua | 2 411 | 21 | 12 | 9 | 16 | 16 | - |
| **030213** | **DISTRITO SAN JERÓNIMO** | | | **20 738** | **9 901** | **10 837** | **6 722** | **5 992** | **730** |
| 0001 | SAN JERONIMO | Quechua | 2 973 | 11 829 | 5 569 | 6 260 | 3 406 | 3 144 | 262 |
| 0002 | CCOTOMARCA (UNION PROGRESO) | Quechua | 3 179 | 76 | 36 | 40 | 41 | 41 | - |
| 0003 | HUASIPARA | Quechua | 3 134 | 51 | 30 | 21 | 31 | 23 | 8 |
| 0004 | CCANTUPATA | Quechua | 3 156 | 109 | 51 | 58 | 44 | 44 | - |
| 0005 | PUISO | Quechua | 3 144 | 227 | 114 | 113 | 78 | 76 | 2 |
| 0006 | CHACCARAPATA | Quechua | 3 155 | 104 | 44 | 60 | 53 | 47 | 6 |
| 0007 | ÑAHUIN | Quechua | 3 212 | 148 | 68 | 80 | 71 | 56 | 15 |
| 0008 | POLTOCSA | Quechua | 3 296 | 886 | 426 | 460 | 322 | 281 | 41 |
| 0009 | CHAMPACCOCHA | Quechua | 3 472 | 1 191 | 605 | 586 | 434 | 375 | 59 |
| 0010 | SUYLLUACCA | Quechua | 3 024 | 1 | 1 | - | 5 | 5 | - |
| 0011 | OLLABAMBA | Quechua | 3 391 | 259 | 122 | 137 | 115 | 85 | 30 |
| 0012 | SANTA ROSA | Suni | 3 637 | 83 | 38 | 45 | 54 | 36 | 18 |
| 0014 | HUAYCAHUANA | Quechua | 3 173 | 27 | 14 | 13 | 19 | 14 | 5 |
| 0015 | CHULLCUISA | Suni | 3 754 | 285 | 129 | 156 | 80 | 80 | - |
| 0016 | LLIUPAPUQUIO | Quechua | 3 495 | 1 935 | 954 | 981 | 660 | 599 | 61 |
| 0017 | ANCATIRA | Suni | 3 644 | 1 365 | 665 | 700 | 423 | 377 | 46 |
| 0018 | HUALLUCANCHA | Quechua | 3 349 | 105 | 53 | 52 | 54 | 41 | 13 |
| 0019 | CHACAHUAYCCO | Suni | 3 592 | 24 | 10 | 14 | 15 | 10 | 5 |
| 0020 | CHOCCECANCHA | Suni | 3 726 | 492 | 224 | 268 | 176 | 142 | 34 |
| 0021 | CUPISA | Suni | 3 722 | 549 | 258 | 291 | 177 | 148 | 29 |
| 0022 | UNION CHUMBAO | Quechua | 3 070 | 43 | 21 | 22 | 21 | 13 | 8 |
| 0023 | YUNCAYA | Suni | 3 830 | 201 | 99 | 102 | 49 | 46 | 3 |
| 0024 | ANTAPATA BAJA | Quechua | 3 171 | 69 | 31 | 38 | 42 | 29 | 13 |
| 0025 | ANTAPATA ALTA | Quechua | 3 455 | 26 | 12 | 14 | 30 | 21 | 9 |
| 0027 | ABANCAYHUAYCCO | Suni | 3 504 | 203 | 96 | 107 | 103 | 68 | 35 |
| 0028 | PAMPAHUASI | Puna | 4 208 | 4 | 1 | 3 | 4 | 2 | 2 |
| 0030 | SAN JERONIMO | Puna | 4 438 | - | - | - | 1 | 1 | - |
| 0031 | HUAYLLAPUCRO | Puna | 4 160 | - | - | - | 3 | 1 | 2 |
| 0032 | CHECCHECANCHA | Puna | 4 075 | - | - | - | 2 | 1 | 1 |
| 0033 | PALLCCAPAMPA | Puna | 4 104 | 3 | 3 | - | 4 | 4 | - |
| 0036 | PACOCCOCHA | Puna | 4 302 | - | - | - | 1 | - | 1 |
| 0037 | SANTA ROSA DE ANOCCARA BAJA | Suni | 3 552 | 79 | 34 | 45 | 41 | 35 | 6 |
| 0040 | SAN JUAN DE YAÑECC | Quechua | 2 986 | 194 | 98 | 96 | 79 | 68 | 11 |
| 0041 | CCOYAHUACHO | Quechua | 3 102 | 22 | 11 | 11 | 19 | 15 | 4 |
| 0042 | LACIMARCA | Quechua | 3 051 | 148 | 84 | 64 | 65 | 64 | 1 |
| **030214** | **DISTRITO SAN MIGUEL DE CHACCRAMPA** | | | **1 613** | **804** | **809** | **1 217** | **1 041** | **176** |
| 0001 | CHACCRAMPA | Suni | 3 681 | 637 | 309 | 328 | 483 | 447 | 36 |
| 0002 | VIRGEN DEL TAMBO | Suni | 3 732 | 159 | 75 | 84 | 77 | 60 | 17 |

| CÓDIGO | CENTROS POBLADOS | REGIÓN NATURAL (según piso altitudinal) | ALTITUD (m s.n.m.) | POBLACIÓN CENSADA | | | VIVIENDAS PARTICULARES | | |
|---|---|---|---|---|---|---|---|---|---|
| | | | | Total | Hombre | Mujer | Total | Ocupadas 1/ | Desocu-padas |
| 0003 | SACCSAYLLA | Suni | 3 889 | 22 | 10 | 12 | 23 | 22 | 1 |
| 0004 | SANTIAGO DE YANACULLO | Suni | 3 822 | 116 | 65 | 51 | 84 | 82 | 2 |
| 0005 | MANZANAYOCC | Quechua | 3 280 | 19 | 13 | 6 | 17 | 9 | 8 |
| 0006 | TITANCAYOCC | Suni | 3 756 | 16 | 7 | 9 | 11 | 9 | 2 |
| 0007 | RUMICHACA | Suni | 3 905 | 3 | 1 | 2 | 12 | 9 | 3 |
| 0008 | CHACANA | Quechua | 3 499 | 2 | 1 | 1 | 4 | 2 | 2 |
| 0009 | HUAYLLACHAYUCC | Suni | 3 708 | - | - | - | 4 | - | 4 |
| 0010 | CRUZCCASA | Suni | 3 896 | 7 | 3 | 4 | 6 | 3 | 3 |
| 0011 | HUANCANE | Quechua | 3 396 | 8 | 4 | 4 | 9 | 9 | - |
| 0012 | ANCCOCANCHA | Suni | 3 915 | 9 | 6 | 3 | 6 | 2 | 4 |
| 0013 | RUYACC CORRAL | Puna | 4 005 | 43 | 24 | 19 | 25 | 21 | 4 |
| 0014 | HUAYPUN | Suni | 3 974 | 17 | 9 | 8 | 10 | 8 | 2 |
| 0015 | SANTA CRUZ DE MONTA | Suni | 3 700 | 17 | 9 | 8 | 35 | 25 | 10 |
| 0016 | SAN JUAN DE PAMPA | Suni | 3 936 | 160 | 85 | 75 | 109 | 97 | 12 |
| 0017 | CONDORILLA | Quechua | 3 422 | - | - | - | 7 | 7 | - |
| 0018 | SUYA | Quechua | 3 222 | - | - | - | 11 | 11 | - |
| 0019 | HUAYLLAPUCRO | Suni | 3 881 | - | - | - | 6 | 2 | 4 |
| 0020 | SAN ISIDRO DE TACTA | Quechua | 3 386 | 61 | 31 | 30 | 60 | 45 | 15 |
| 0021 | SANCAYPATA | Quechua | 3 189 | 7 | 4 | 3 | 3 | 3 | - |
| 0022 | LACCIMA | Quechua | 3 018 | - | - | - | 16 | 10 | 6 |
| 0023 | IGLESIA PATA | Suni | 3 512 | 275 | 132 | 143 | 149 | 134 | 15 |
| 0024 | ANTABAMBA | Quechua | 3 456 | 23 | 12 | 11 | 16 | 10 | 6 |
| 0025 | PACCPASCCA UCHCO PUQUIO | Suni | 3 809 | 12 | 4 | 8 | 20 | 10 | 10 |
| 0026 | HUACHOCMARCA | Suni | 3 968 | - | - | - | 9 | 1 | 8 |
| 0027 | SONCHU PATA | Quechua | 3 073 | - | - | - | 5 | 3 | 2 |
| **030215** | **DISTRITO SANTA MARÍA DE CHICMO** | | | **8 152** | **3 948** | **4 204** | **3 597** | **2 825** | **772** |
| 0001 | SANTA MARIA DE CHICMO | Quechua | 3 287 | 608 | 270 | 338 | 320 | 203 | 117 |
| 0002 | MACCMACCOCHA | Puna | 4 188 | 5 | 4 | 1 | 11 | 10 | 1 |
| 0003 | PUMAPUQUIO | Suni | 3 661 | 2 | 1 | 1 | 11 | 10 | 1 |
| 0004 | TASTA HUAYCCO | Suni | 3 792 | - | - | - | 1 | - | 1 |
| 0005 | SORACCOCHA | Puna | 4 135 | 1 | - | 1 | 3 | 2 | 1 |
| 0006 | HUERCA | Suni | 3 948 | - | - | - | 2 | 2 | - |
| 0007 | PALOMINO PATA | Quechua | 3 466 | 161 | 79 | 82 | 51 | 50 | 1 |
| 0008 | SARCOCCATA | Quechua | 3 322 | 66 | 36 | 30 | 30 | 27 | 3 |
| 0009 | MOYABAMBA BAJA | Quechua | 3 432 | 657 | 327 | 330 | 295 | 229 | 66 |
| 0010 | NUEVA ESPERANZA | Suni | 3 565 | 1 753 | 850 | 903 | 547 | 511 | 36 |
| 0011 | TARAMBA | Quechua | 3 385 | 257 | 127 | 130 | 156 | 81 | 75 |
| 0012 | BALTAZAR | Quechua | 3 486 | 101 | 50 | 51 | 38 | 30 | 8 |
| 0013 | RUNCUPATA | Quechua | 3 206 | 22 | 9 | 13 | 14 | 9 | 5 |
| 0014 | CCANTUCORRAL | Suni | 3 600 | 21 | 11 | 10 | 23 | 14 | 9 |
| 0015 | SILLACCASA | Suni | 3 726 | 6 | 3 | 3 | 9 | 6 | 3 |
| 0016 | CCOCHAHUAYCCO | Quechua | 3 291 | 55 | 23 | 32 | 27 | 25 | 2 |
| 0017 | SALLAR | Quechua | 3 308 | 35 | 16 | 19 | 30 | 24 | 6 |
| 0018 | MUYUNA | Quechua | 3 436 | 28 | 11 | 17 | 13 | 9 | 4 |
| 0019 | PACCHIPATA | Suni | 3 556 | 143 | 65 | 78 | 60 | 51 | 9 |
| 0020 | HUAYRAS (HUAYRANAPATA) | Quechua | 3 486 | 2 | 1 | 1 | 3 | 1 | 2 |
| 0021 | ALEJO PATA | Quechua | 3 427 | 42 | 20 | 22 | 29 | 21 | 8 |
| 0022 | SOYTO OCCO | Suni | 3 506 | 82 | 39 | 43 | 51 | 28 | 23 |
| 0023 | YAHUARI | Quechua | 3 484 | 28 | 12 | 16 | 25 | 13 | 12 |
| 0024 | CCOCHANCCA | Quechua | 3 362 | 6 | 2 | 4 | 3 | 3 | - |
| 0025 | RUPASCCA HUASI | Suni | 3 541 | 30 | 13 | 17 | 27 | 15 | 12 |
| 0026 | CERONCCATA | Quechua | 3 493 | 33 | 14 | 19 | 24 | 17 | 7 |
| 0027 | CEÑUACUCHO | Suni | 3 537 | 90 | 47 | 43 | 51 | 32 | 19 |
| 0028 | CHAUPIORCCO | Suni | 3 538 | 278 | 134 | 144 | 186 | 121 | 65 |
| 0029 | CHICHUCANCHA | Quechua | 3 396 | 143 | 80 | 63 | 63 | 54 | 9 |
| 0030 | PUCAHUASI | Quechua | 3 368 | 177 | 89 | 88 | 85 | 65 | 20 |
| 0031 | ACCORACCRA | Suni | 3 566 | 38 | 18 | 20 | 22 | 12 | 10 |
| 0032 | CCOLLCCA | Quechua | 3 314 | 345 | 168 | 177 | 115 | 109 | 6 |
| 0033 | CCANTUPATA | Quechua | 3 306 | 251 | 134 | 117 | 106 | 79 | 27 |

| CÓDIGO | CENTROS POBLADOS | REGIÓN NATURAL (según piso altitudinal) | ALTITUD (m s.n.m.) | POBLACIÓN CENSADA | | | VIVIENDAS PARTICULARES | | |
|---|---|---|---|---|---|---|---|---|---|
| | | | | Total | Hombre | Mujer | Total | Ocupadas 1/ | Desocu-padas |
| 0034 | REBELDE HUAYRANA | Quechua | 3 349 | 586 | 287 | 299 | 216 | 216 | - |
| 0035 | CASCABAMBA | Quechua | 3 221 | 547 | 271 | 276 | 221 | 202 | 19 |
| 0036 | CHIQUILLAN | Quechua | 3 449 | 204 | 98 | 106 | 61 | 59 | 2 |
| 0038 | LAMAY | Quechua | 3 216 | 314 | 146 | 168 | 149 | 118 | 31 |
| 0039 | ALTO SANTA ROSA | Quechua | 3 390 | 216 | 108 | 108 | 94 | 72 | 22 |
| 0040 | TACCRAPATA | Quechua | 3 417 | 29 | 15 | 14 | 16 | 13 | 3 |
| 0041 | WILLHUECC | Quechua | 3 416 | 119 | 54 | 65 | 98 | 47 | 51 |
| 0042 | MARAYPAMPA | Quechua | 3 420 | 28 | 10 | 18 | 17 | 13 | 4 |
| 0043 | PILLIPUCRO | Quechua | 3 468 | 8 | 3 | 5 | 13 | 5 | 8 |
| 0044 | PORVENIR | Quechua | 3 414 | 120 | 56 | 64 | 47 | 43 | 4 |
| 0045 | HUALLANTAY | Quechua | 3 306 | 151 | 65 | 86 | 78 | 53 | 25 |
| 0046 | ORCCONPATA | Quechua | 3 284 | 254 | 130 | 124 | 105 | 79 | 26 |
| 0047 | SAN JUAN DE LUILO | Quechua | 3 285 | 75 | 38 | 37 | 26 | 22 | 4 |
| 0048 | HERAPATA | Quechua | 3 266 | 15 | 6 | 9 | 5 | 5 | - |
| 0049 | HUAYAOPAMPA | Quechua | 3 174 | 5 | 2 | 3 | 3 | 3 | - |
| 0051 | MUYO ORCCO | Suni | 3 520 | 8 | 4 | 4 | 5 | 4 | 1 |
| 0052 | PACHACCA | Quechua | 3 280 | 7 | 2 | 5 | 12 | 8 | 4 |
| **030216** | **DISTRITO TALAVERA** | | | **18 509** | **8 879** | **9 630** | **7 246** | **6 238** | **1 008** |
| 0001 | TALAVERA | Quechua | 2 842 | 11 691 | 5 550 | 6 141 | 3 781 | 3 431 | 350 |
| 0002 | SAN ANTONIO DE HUARATACA | Quechua | 2 982 | 105 | 51 | 54 | 104 | 101 | 3 |
| 0004 | OTAS BELLAVISTA | Quechua | 2 830 | 287 | 156 | 131 | 134 | 134 | - |
| 0005 | TACANA | Quechua | 2 445 | 25 | 12 | 13 | 20 | 14 | 6 |
| 0006 | POCCONTOY | Quechua | 2 700 | 190 | 98 | 92 | 72 | 60 | 12 |
| 0007 | RODEOPAMPA | Quechua | 3 093 | 17 | 9 | 8 | 25 | 13 | 12 |
| 0008 | CHACCHANI | Suni | 3 666 | - | - | - | 16 | 2 | 14 |
| 0009 | ORCCONMARCA | Quechua | 3 419 | 58 | 34 | 24 | 19 | 15 | 4 |
| 0010 | SACHAPUNA ALTA | Quechua | 3 318 | 136 | 65 | 71 | 73 | 57 | 16 |
| 0011 | CCAHUACHI | Quechua | 3 142 | 5 | 3 | 2 | 23 | 10 | 13 |
| 0012 | UCHUHUANCARAY | Quechua | 3 124 | 193 | 98 | 95 | 120 | 97 | 23 |
| 0013 | PACCANI | Quechua | 2 847 | 24 | 11 | 13 | 17 | 13 | 4 |
| 0014 | ISCANA | Quechua | 3 137 | 14 | 7 | 7 | 16 | 13 | 3 |
| 0015 | POSOCCOY | Quechua | 2 822 | 168 | 83 | 85 | 107 | 84 | 23 |
| 0016 | HUAYLIOR | Quechua | 3 382 | 5 | 2 | 3 | 7 | 3 | 4 |
| 0017 | OYCCOMPI | Quechua | 3 070 | 2 | 1 | 1 | 12 | 7 | 5 |
| 0018 | PICCHU | Quechua | 3 252 | 100 | 53 | 47 | 59 | 53 | 6 |
| 0019 | CUSIPATA | Quechua | 2 942 | 12 | 6 | 6 | 18 | 15 | 3 |
| 0020 | SACSAMARCA | Quechua | 3 276 | 139 | 73 | 66 | 75 | 73 | 2 |
| 0021 | RANRAPATA | Quechua | 3 209 | 10 | 5 | 5 | 11 | 7 | 4 |
| 0022 | MULACANCHA | Quechua | 3 146 | 142 | 71 | 71 | 73 | 61 | 12 |
| 0023 | HUAYTARA | Quechua | 2 964 | 30 | 17 | 13 | 23 | 23 | - |
| 0024 | LATACCUAY | Quechua | 3 182 | - | - | - | 7 | 2 | 5 |
| 0025 | PUMACURI | Quechua | 3 222 | 96 | 49 | 47 | 94 | 62 | 32 |
| 0026 | CASACANCHA | Quechua | 3 153 | 95 | 44 | 51 | 43 | 36 | 7 |
| 0027 | POTRERO | Quechua | 2 816 | 14 | 8 | 6 | 15 | 10 | 5 |
| 0028 | HUAYLLAPATA | Quechua | 3 025 | 129 | 61 | 68 | 53 | 42 | 11 |
| 0029 | CHACCAMARCA | Quechua | 3 040 | 465 | 231 | 234 | 161 | 139 | 22 |
| 0030 | MASURACCRA | Quechua | 3 055 | 1 | 1 | - | 8 | 5 | 3 |
| 0031 | CUNTIPATA | Quechua | 2 840 | 98 | 47 | 51 | 34 | 33 | 1 |
| 0032 | HUAYRAPATA | Quechua | 2 964 | 152 | 75 | 77 | 51 | 43 | 8 |
| 0033 | LLANTUYHUANCA | Quechua | 3 021 | 560 | 279 | 281 | 196 | 159 | 37 |
| 0035 | LOPEZ PATA | Quechua | 2 950 | 5 | 3 | 2 | 8 | 3 | 5 |
| 0036 | CHUMBIBAMBA | Quechua | 2 832 | 248 | 120 | 128 | 116 | 95 | 21 |
| 0037 | TANCCAMA | Quechua | 2 854 | 6 | 2 | 4 | 4 | 4 | - |
| 0039 | SANTA ROSA PATA | Quechua | 2 803 | 6 | 1 | 5 | 10 | 8 | 2 |
| 0041 | CCAYHUAPATA | Quechua | 2 891 | 15 | 8 | 7 | 5 | 5 | - |
| 0045 | LAMBRASPATA | Quechua | 2 931 | 23 | 11 | 12 | 12 | 9 | 3 |
| 0046 | HUAYAO | Quechua | 2 912 | 77 | 38 | 39 | 50 | 33 | 17 |
| 0047 | NINA MARCA | Quechua | 2 926 | 297 | 138 | 159 | 95 | 88 | 7 |
| 0048 | OSCOLLOPAMPA | Quechua | 3 175 | 214 | 97 | 117 | 134 | 93 | 41 |

| CÓDIGO | CENTROS POBLADOS | REGIÓN NATURAL (según piso altitudinal) | ALTITUD (m s.n.m.) | POBLACIÓN CENSADA | | | VIVIENDAS PARTICULARES | | |
|---|---|---|---|---|---|---|---|---|---|
| | | | | Total | Hombre | Mujer | Total | Ocupadas 1/ | Desocu-padas |
| 0049 | CCACCACHA | Quechua | 3 178 | 135 | 62 | 73 | 82 | 81 | 1 |
| 0051 | TANCARHUAYCCO | Quechua | 3 490 | 105 | 52 | 53 | 44 | 32 | 12 |
| 0052 | HUAYLLAQUITA | Quechua | 3 310 | 69 | 29 | 40 | 37 | 29 | 8 |
| 0053 | TIMPUCCHUAYCCO | Quechua | 3 466 | 210 | 104 | 106 | 76 | 61 | 15 |
| 0054 | TINTIMPATA | Quechua | 3 325 | 10 | 4 | 6 | 7 | 7 | - |
| 0055 | UNCURO | Quechua | 3 385 | 58 | 30 | 28 | 50 | 40 | 10 |
| 0056 | CAPILLACUCHO | Quechua | 3 442 | 45 | 23 | 22 | 21 | 19 | 2 |
| 0057 | CHILLCARACCRA | Quechua | 3 329 | 187 | 80 | 107 | 115 | 72 | 43 |
| 0058 | LUIS PATA CHILLCARACCRA | Quechua | 3 383 | 219 | 103 | 116 | 134 | 122 | 12 |
| 0059 | PAMPAMARCA | Quechua | 3 363 | 423 | 215 | 208 | 143 | 131 | 12 |
| 0060 | CCANTUYOCC | Suni | 3 552 | 158 | 78 | 80 | 72 | 58 | 14 |
| 0062 | CHUMBIS | Quechua | 2 742 | 33 | 18 | 15 | 21 | 12 | 9 |
| 0064 | TRANCAPUNCO | Quechua | 3 351 | 30 | 15 | 15 | 21 | 18 | 3 |
| 0065 | TARAPAMPA | Quechua | 3 210 | 9 | 6 | 3 | 5 | 5 | - |
| 0066 | ATUSCCUCHO | Quechua | 3 142 | 4 | 2 | 2 | 7 | 7 | - |
| 0067 | QUERASPAMPA | Quechua | 3 090 | 106 | 45 | 61 | 57 | 37 | 20 |
| 0069 | RURUPAYLLA | Quechua | 3 247 | 26 | 13 | 13 | 14 | 9 | 5 |
| 0070 | PALMIRA | Quechua | 3 332 | 10 | 4 | 6 | 7 | 4 | 3 |
| 0071 | NUEVO PROGRESO UNION PALMIRA | Quechua | 3 497 | 84 | 39 | 45 | 54 | 32 | 22 |
| 0072 | KISHUARPATA | Quechua | 3 488 | 132 | 60 | 72 | 72 | 66 | 6 |
| 0073 | MAYOPATA | Quechua | 3 339 | 28 | 11 | 17 | 22 | 22 | - |
| 0074 | ALHUAY | Quechua | 3 425 | - | - | - | 6 | 3 | 3 |
| 0079 | PAMPAMARCA ALTA | Suni | 3 527 | 201 | 91 | 110 | 109 | 78 | 31 |
| 0080 | BUENAVISTA BAJA | Quechua | 3 309 | 143 | 71 | 72 | 55 | 52 | 3 |
| 0081 | BUENAVISTA ALTA | Quechua | 3 385 | 213 | 99 | 114 | 97 | 77 | 20 |
| 0082 | SACHAPUNA BAJA | Quechua | 2 984 | 17 | 7 | 10 | 17 | 9 | 8 |
| **030217** | **DISTRITO TUMAY HUARACA** | | | **1 864** | **901** | **963** | **1 077** | **1 072** | **5** |
| 0001 | UMAMARCA | Quechua | 3 409 | 512 | 245 | 267 | 426 | 425 | 1 |
| 0003 | YANAMACHAY | Puna | 4 028 | 24 | 11 | 13 | 10 | 10 | - |
| 0006 | CHAUPIMONTE | Suni | 3 787 | 15 | 7 | 8 | 5 | 5 | - |
| 0008 | PATACORRAL | Suni | 3 955 | 19 | 6 | 13 | 5 | 5 | - |
| 0009 | SANTIAGO DE YANAMA | Suni | 3 986 | 45 | 26 | 19 | 22 | 22 | - |
| 0010 | ISCHO ORCCO | Suni | 3 929 | 79 | 48 | 31 | 38 | 38 | - |
| 0011 | ICHMAYOC | Suni | 3 857 | 11 | 3 | 8 | 7 | 7 | - |
| 0012 | VICUÑA PUCRO | Suni | 3 874 | 32 | 15 | 17 | 16 | 16 | - |
| 0013 | RAYANPATA | Suni | 3 841 | 50 | 19 | 31 | 21 | 21 | - |
| 0014 | CCATAHUA | Suni | 3 857 | 6 | 3 | 3 | 3 | 3 | - |
| 0015 | VILLA SANTA ROSA | Suni | 3 897 | 134 | 65 | 69 | 63 | 63 | - |
| 0016 | AYMA OCCO | Suni | 3 917 | 90 | 41 | 49 | 35 | 33 | 2 |
| 0017 | ÑUÑUNHUAYCCO | Suni | 3 900 | 47 | 20 | 27 | 19 | 19 | - |
| 0018 | ALLPA ASPINA | Suni | 3 529 | 3 | 2 | 1 | 2 | 2 | - |
| 0019 | PULPERIA | Suni | 3 907 | 149 | 78 | 71 | 79 | 79 | - |
| 0020 | CCACCA CORRAL | Suni | 3 850 | - | - | - | 3 | 3 | - |
| 0021 | SALLARPATA | Suni | 3 680 | - | - | - | 1 | 1 | - |
| 0022 | PAUCCARPATA | Quechua | 3 393 | 5 | 3 | 2 | 2 | 2 | - |
| 0023 | LLANCAMA | Quechua | 3 383 | 1 | 1 | - | 4 | 4 | - |
| 0024 | MARCOBAMBA | Quechua | 3 396 | 8 | 3 | 5 | 9 | 9 | - |
| 0025 | CHUSICANI | Quechua | 3 126 | 17 | 10 | 7 | 11 | 11 | - |
| 0027 | TORNOPATA | Quechua | 3 487 | 1 | - | 1 | 2 | 2 | - |
| 0028 | ANGASCCOCHA | Suni | 3 560 | 3 | - | 3 | 4 | 4 | - |
| 0029 | TINTINPATA | Quechua | 3 408 | 2 | 1 | 1 | 2 | 2 | - |
| 0030 | CCOTAHUANI | Suni | 3 691 | 6 | 4 | 2 | 5 | 5 | - |
| 0031 | HUAYCCO HUASI | Suni | 3 601 | 3 | 2 | 1 | 2 | 2 | - |
| 0037 | CCALLO OCCO | Suni | 3 934 | 73 | 36 | 37 | 23 | 23 | - |
| 0038 | PAMPAPUQUIO | Suni | 3 830 | 39 | 20 | 19 | 17 | 17 | - |
| 0039 | PARCCARUMI | Suni | 3 868 | 23 | 12 | 11 | 11 | 11 | - |
| 0040 | CHUÑUNA PAMPA | Suni | 3 916 | - | - | - | 2 | 2 | - |
| 0041 | MARIANA PAMPA | Suni | 3 946 | 13 | 4 | 9 | 11 | 11 | - |
| 0045 | HUIRAHUACHO | Suni | 3 503 | - | - | - | 3 | 3 | - |

| CÓDIGO | CENTROS POBLADOS | REGIÓN NATURAL (según piso altitudinal) | ALTITUD (m s.n.m.) | POBLACIÓN CENSADA | | | VIVIENDAS PARTICULARES | | |
|---|---|---|---|---|---|---|---|---|---|
| | | | | Total | Hombre | Mujer | Total | Ocupadas 1/ | Desocu-padas |
| 0046 | NUEVA URBANIZACION MARCOBAMBA | Suni | 3 872 | 139 | 64 | 75 | 72 | 71 | 1 |
| 0047 | SAYHUAPATA | Suni | 3 885 | 27 | 15 | 12 | 12 | 12 | - |
| 0048 | YORUMA | Suni | 3 508 | 1 | 1 | - | 1 | 1 | - |
| 0049 | ANTA CCASA | Suni | 3 840 | 66 | 33 | 33 | 24 | 24 | - |
| 0050 | TASTA PAMPA | Suni | 3 543 | - | - | - | 7 | 7 | - |
| 0051 | CUNCACHA | Quechua | 3 277 | 7 | 4 | 3 | 9 | 8 | 1 |
| 0052 | ONCA HUAICCO | Quechua | 3 434 | - | - | - | 2 | 2 | - |
| 0053 | HUAYLLAPATA | Suni | 3 976 | 27 | 11 | 16 | 6 | 6 | - |
| 0054 | CCOCHAPUCRO | Suni | 3 844 | 93 | 44 | 49 | 37 | 37 | - |
| 0055 | CCORIPUNKU | Quechua | 3 264 | 13 | 5 | 8 | 4 | 4 | - |
| 0056 | CCACHUPAMPA | Quechua | 3 322 | 14 | 6 | 8 | 15 | 15 | - |
| 0060 | KICHCAPUCRO | Suni | 3 909 | 7 | 3 | 4 | 2 | 2 | - |
| 0065 | CHUQUIBAMBA | Puna | 4 058 | 15 | 8 | 7 | 9 | 9 | - |
| 0066 | ANTACORRAL | Suni | 3 808 | 15 | 8 | 7 | 6 | 6 | - |
| 0070 | PATARA | Suni | 3 964 | 6 | 1 | 5 | 3 | 3 | - |
| 0071 | YARCCAORCCONA | Suni | 3 859 | 12 | 8 | 4 | 3 | 3 | - |
| 0073 | TULAPAMPA | Suni | 3 923 | 12 | 5 | 7 | 2 | 2 | - |
| **030218** | **DISTRITO TURPO** | | | **3 642** | **1 755** | **1 887** | **1 813** | **1 674** | **139** |
| 0001 | TURPO | Quechua | 3 327 | 649 | 305 | 344 | 346 | 302 | 44 |
| 0003 | TAYPICHA | Quechua | 3 403 | 199 | 100 | 99 | 81 | 76 | 5 |
| 0004 | CORANCCO PATA | Quechua | 3 325 | 8 | 4 | 4 | 10 | 10 | - |
| 0005 | CONTUCNA | Quechua | 3 123 | 179 | 84 | 95 | 74 | 74 | - |
| 0006 | PALLACCOCHA | Quechua | 3 203 | 233 | 105 | 128 | 137 | 117 | 20 |
| 0007 | RANRAPATA | Quechua | 3 020 | 23 | 11 | 12 | 11 | 11 | - |
| 0008 | ISCUCUSANA | Quechua | 3 347 | 3 | 2 | 1 | 3 | 3 | - |
| 0009 | SIRENA | Quechua | 2 996 | 22 | 13 | 9 | 12 | 12 | - |
| 0010 | ANDINA | Quechua | 3 015 | 22 | 12 | 10 | 7 | 7 | - |
| 0011 | PARAGUA | Quechua | 3 286 | 148 | 74 | 74 | 83 | 69 | 14 |
| 0012 | YANACCMA | Quechua | 3 385 | 213 | 101 | 112 | 94 | 89 | 5 |
| 0013 | CHAUPIMOLLE | Quechua | 3 094 | 55 | 30 | 25 | 35 | 35 | - |
| 0014 | SAN CRISTOBAL | Quechua | 3 383 | 24 | 10 | 14 | 12 | 12 | - |
| 0015 | SOCOSPATA | Quechua | 3 310 | 487 | 240 | 247 | 195 | 187 | 8 |
| 0016 | SAN JUAN DE OCCOLLO | Suni | 3 550 | 352 | 173 | 179 | 139 | 131 | 8 |
| 0017 | CANTORPAMPA | Quechua | 3 461 | 232 | 113 | 119 | 112 | 111 | 1 |
| 0018 | TORACCA | Suni | 3 504 | 123 | 63 | 60 | 68 | 66 | 2 |
| 0019 | BELEN ANTA | Quechua | 3 462 | 40 | 23 | 17 | 20 | 20 | - |
| 0021 | CCOCHANCCAY | Quechua | 3 488 | 204 | 96 | 108 | 90 | 76 | 14 |
| 0022 | PARACANCHA | Suni | 3 595 | 39 | 14 | 25 | 19 | 19 | - |
| 0023 | TRAMPA | Quechua | 3 443 | 3 | 2 | 1 | 9 | 9 | - |
| 0024 | CCELLACCATA | Suni | 3 881 | 14 | 6 | 8 | 7 | 7 | - |
| 0025 | CCORIPAMPA | Suni | 3 977 | - | - | - | 4 | 4 | - |
| 0026 | CRUZ PATA | Quechua | 3 406 | 48 | 24 | 24 | 22 | 22 | - |
| 0027 | SAN JUAN DE VILLA | Suni | 3 600 | 56 | 23 | 33 | 36 | 34 | 2 |
| 0028 | ELMIRA ALTA | Suni | 3 503 | 38 | 17 | 21 | 30 | 27 | 3 |
| 0029 | ELMIRA BAJA | Quechua | 3 396 | 57 | 27 | 30 | 22 | 22 | - |
| 0030 | TINTINPATA | Quechua | 3 437 | 32 | 16 | 16 | 23 | 19 | 4 |
| 0031 | SILLHUECC | Quechua | 3 252 | 21 | 7 | 14 | 20 | 15 | 5 |
| 0032 | CCANTOPATA | Quechua | 3 392 | 20 | 10 | 10 | 15 | 14 | 1 |
| 0034 | POLTOCCSA | Quechua | 2 951 | 6 | 2 | 4 | 2 | 2 | - |
| 0035 | HUAYLLA PUCRO | Suni | 3 500 | 22 | 12 | 10 | 24 | 22 | 2 |
| 0037 | CHAYANSA | Puna | 4 113 | 9 | 5 | 4 | 11 | 11 | - |
| 0038 | CRUZCCASA | Puna | 4 084 | 1 | 1 | - | 7 | 7 | - |
| 0039 | CAPILLA PATA | Quechua | 3 483 | 60 | 30 | 30 | 33 | 32 | 1 |
| **030219** | **DISTRITO KAQUIABAMBA** | | | **1 816** | **852** | **964** | **1 045** | **852** | **193** |
| 0001 | KAQUIABAMBA | Quechua | 3 087 | 656 | 312 | 344 | 277 | 250 | 27 |
| 0002 | PACALLA | Quechua | 3 357 | 93 | 45 | 48 | 59 | 40 | 19 |
| 0003 | TROJAHUASI | Quechua | 3 145 | 64 | 29 | 35 | 52 | 52 | - |

| CÓDIGO | CENTROS POBLADOS | REGIÓN NATURAL (según piso altitudinal) | ALTITUD (m s.n.m.) | POBLACIÓN CENSADA | | | VIVIENDAS PARTICULARES | | |
|---|---|---|---|---|---|---|---|---|---|
| | | | | Total | Hombre | Mujer | Total | Ocupadas 1/ | Desocu-padas |
| 0004 | ANYANIZO | Quechua | 3 306 | 112 | 47 | 65 | 65 | 45 | 20 |
| 0005 | COCAIRO | Quechua | 3 024 | 209 | 94 | 115 | 161 | 111 | 50 |
| 0006 | TOTORAL | Quechua | 3 145 | 73 | 33 | 40 | 63 | 62 | 1 |
| 0007 | MARCOPATA | Quechua | 3 145 | 50 | 24 | 26 | 47 | 43 | 4 |
| 0008 | OLIVOS | Quechua | 3 145 | 52 | 26 | 26 | 38 | 36 | 2 |
| 0009 | PULLURI | Quechua | 3 356 | 507 | 242 | 265 | 283 | 213 | 70 |
| **030220** | **DISTRITO JOSÉ MARÍA ARGUEDAS** | | | **4 081** | **1 994** | **2 087** | **1 590** | **1 488** | **102** |
| 0001 | HUANCABAMBA | Suni | 3 590 | 2 492 | 1 207 | 1 285 | 883 | 799 | 84 |
| 0002 | CHECCHE | Suni | 3 665 | 409 | 209 | 200 | 177 | 168 | 9 |
| 0003 | TOCCYASCCA | Suni | 3 586 | 31 | 17 | 14 | 15 | 15 | - |
| 0004 | CUMANAYLLA | Suni | 3 563 | 246 | 128 | 118 | 102 | 102 | - |
| 0005 | PROGRESO | Suni | 3 612 | 18 | 9 | 9 | 12 | 12 | - |
| 0006 | SACCLAYA | Suni | 3 558 | 457 | 217 | 240 | 203 | 203 | - |
| 0007 | ÑAHUIMPUQUIO | Suni | 3 693 | 251 | 118 | 133 | 92 | 88 | 4 |
| 0008 | HUARACCO PATA | Suni | 3 759 | 142 | 73 | 69 | 61 | 59 | 2 |
| 0009 | HUANCABAMBA | Suni | 3 747 | 35 | 16 | 19 | 45 | 42 | 3 |
| **0303** | **PROVINCIA ANTABAMBA** | | | **11 310** | **5 837** | **5 473** | **8 336** | **7 712** | **624** |
| **030301** | **DISTRITO ANTABAMBA** | | | **2 776** | **1 388** | **1 388** | **2 371** | **2 326** | **45** |
| 0001 | ANTABAMBA | Suni | 3 664 | 2 061 | 1 005 | 1 056 | 1 156 | 1 141 | 15 |
| 0002 | MEDIA LUNA | Suni | 3 514 | - | - | - | 1 | 1 | - |
| 0003 | PARPARHUAY | Suni | 3 654 | - | - | - | 2 | 2 | - |
| 0004 | SAN SEBASTIAN | Suni | 3 695 | 7 | 4 | 3 | 6 | 6 | - |
| 0005 | JURUMPATA | Suni | 3 724 | - | - | - | 5 | 5 | - |
| 0006 | OSCCOLCCOCHA | Suni | 3 846 | - | - | - | 3 | 3 | - |
| 0007 | CCOYA | Suni | 3 703 | 21 | 13 | 8 | 11 | 11 | - |
| 0008 | TATAPAMPA | Suni | 3 969 | 46 | 21 | 25 | 60 | 59 | 1 |
| 0009 | HURAHUACHO | Quechua | 3 250 | 2 | 2 | - | 2 | 2 | - |
| 0010 | ARCUPUNCO | Puna | 4 129 | - | - | - | 4 | 4 | - |
| 0011 | HUAYCHO BAJO | Suni | 3 685 | 2 | 1 | 1 | 5 | 5 | - |
| 0012 | LLOQQUE | Suni | 3 752 | - | - | - | 5 | 5 | - |
| 0013 | ACULLIA | Suni | 3 941 | 1 | 1 | - | 8 | 8 | - |
| 0014 | HUAMAYNA | Puna | 4 025 | 4 | 3 | 1 | 7 | 7 | - |
| 0015 | PATIANO | Suni | 3 543 | 2 | 1 | 1 | 4 | 4 | - |
| 0016 | CULLCUNCHINI | Suni | 3 712 | 12 | 8 | 4 | 23 | 23 | - |
| 0019 | COLCABAMBA | Suni | 3 625 | - | - | - | 8 | 5 | 3 |
| 0022 | LAHUALAHUA | Suni | 3 746 | 1 | 1 | - | 13 | 10 | 3 |
| 0023 | CHOYOCCO | Suni | 3 614 | 1 | 1 | - | 10 | 10 | - |
| 0024 | CACTA | Suni | 3 789 | 11 | 7 | 4 | 15 | 13 | 2 |
| 0025 | PAMPARACCAY | Suni | 3 787 | 6 | 4 | 2 | 9 | 9 | - |
| 0026 | HUANSO | Suni | 3 840 | 6 | 3 | 3 | 19 | 19 | - |
| 0027 | PACHACHACA | Suni | 3 656 | 5 | 4 | 1 | 32 | 32 | - |
| 0028 | CHARCUYO | Suni | 3 853 | 7 | 4 | 3 | 20 | 20 | - |
| 0029 | CHUMPIPUQUIO | Suni | 3 805 | 8 | 4 | 4 | 13 | 13 | - |
| 0031 | PALCCA | Suni | 3 878 | 1 | 1 | - | 8 | 8 | - |
| 0033 | CHUÑOHUACHO | Suni | 3 769 | 146 | 75 | 71 | 167 | 167 | - |
| 0034 | CCOLPA | Suni | 3 956 | 36 | 18 | 18 | 43 | 43 | - |
| 0035 | URUTUHUAY | Suni | 3 645 | 27 | 15 | 12 | 28 | 27 | 1 |
| 0036 | HUILLCA | Suni | 3 875 | 16 | 7 | 9 | 18 | 18 | - |
| 0037 | ICHUNI | Puna | 4 515 | 20 | 12 | 8 | 39 | 39 | - |
| 0038 | CHAPISIRCA | Suni | 3 966 | 9 | 6 | 3 | 16 | 16 | - |
| 0039 | CAPILLAPATA | Puna | 4 217 | 1 | 1 | - | 4 | 4 | - |
| 0040 | CURANCO | Suni | 3 858 | 35 | 18 | 17 | 41 | 23 | 18 |
| 0041 | SOPOLO | Suni | 3 927 | 2 | 1 | 1 | 5 | 5 | - |
| 0042 | CHIRQUINTA | Suni | 3 736 | 7 | 1 | 6 | 10 | 10 | - |
| 0043 | CCOCHO | Suni | 3 628 | 21 | 12 | 9 | 44 | 44 | - |
| 0044 | MOLLOCCO | Suni | 3 930 | 25 | 12 | 13 | 34 | 34 | - |

| CÓDIGO | CENTROS POBLADOS | REGIÓN NATURAL (según piso altitudinal) | ALTITUD (m s.n.m.) | POBLACIÓN CENSADA | | | VIVIENDAS PARTICULARES | | |
|---|---|---|---|---|---|---|---|---|---|
| | | | | Total | Hombre | Mujer | Total | Ocupadas 1/ | Desocu-padas |
| 0045 | TIRAPAMPA | Suni | 3 649 | - | - | - | 3 | 3 | - |
| 0046 | CULUYO | Suni | 3 884 | - | - | - | 1 | 1 | - |
| 0047 | PALLCCACORRAL | Puna | 4 027 | 4 | 2 | 2 | 4 | 4 | - |
| 0048 | CCORENSA | Puna | 4 045 | - | - | - | 6 | 6 | - |
| 0049 | ITUCCATA | Suni | 3 695 | - | - | - | 2 | 2 | - |
| 0050 | MALO | Puna | 4 637 | 8 | 4 | 4 | 18 | 18 | - |
| 0051 | PUMAHUASI | Puna | 4 217 | 2 | 2 | - | 15 | 15 | - |
| 0052 | ATIZO | Puna | 4 222 | 1 | 1 | - | 5 | 5 | - |
| 0053 | LLOCLLATA | Puna | 4 059 | 1 | 1 | - | 3 | 3 | - |
| 0054 | SUHUAHUASCA | Suni | 3 700 | 4 | 1 | 3 | 7 | 7 | - |
| 0055 | HUAMANRIPA | Puna | 4 237 | - | - | - | 3 | 3 | - |
| 0056 | HUAYLLAMA (QUEOÑAMARCA) | Suni | 3 754 | 10 | 7 | 3 | 32 | 32 | - |
| 0057 | CCARHUAPATA | Puna | 4 518 | 2 | 1 | 1 | 1 | 1 | - |
| 0059 | PARARANI | Suni | 3 982 | 2 | - | 2 | 5 | 5 | - |
| 0061 | PURUCHUCO | Suni | 3 821 | 1 | 1 | - | 2 | 2 | - |
| 0062 | HUILACCOTA | Puna | 4 419 | 2 | 1 | 1 | 3 | 3 | - |
| 0063 | HUACULLANI | Puna | 4 506 | - | - | - | 1 | 1 | - |
| 0064 | CHILLAHUANI | Puna | 4 233 | 2 | 1 | 1 | 3 | 3 | - |
| 0066 | CCASAHUASI | Puna | 4 450 | 5 | 3 | 2 | 5 | 5 | - |
| 0067 | HUÑAYOC HUASI | Puna | 4 772 | 1 | 1 | - | 3 | 2 | 1 |
| 0068 | PATARIO | Suni | 3 945 | 1 | 1 | - | 4 | 4 | - |
| 0069 | HUASHUARANA | Puna | 4 516 | 1 | - | 1 | 2 | 2 | - |
| 0070 | PUCHUNGO | Puna | 4 487 | 1 | 1 | - | 1 | 1 | - |
| 0072 | CHILACCOCHA | Puna | 4 559 | 3 | 2 | 1 | 3 | 3 | - |
| 0073 | HUARACCHACA | Puna | 4 462 | - | - | - | 3 | 3 | - |
| 0075 | HUARACPATA | Puna | 4 471 | 2 | 1 | 1 | 2 | 2 | - |
| 0076 | QUELCCATA (YANAMA) | Puna | 4 174 | 4 | 3 | 1 | 6 | 6 | - |
| 0077 | PUCACORRAL | Puna | 4 574 | - | - | - | 3 | 3 | - |
| 0078 | KUMULLANCCAYA | Puna | 4 789 | 1 | 1 | - | 2 | 2 | - |
| 0079 | HUAMANPUCRO | Puna | 4 067 | 6 | 2 | 4 | 1 | 1 | - |
| 0080 | LLANCCAYA | Puna | 4 646 | 8 | 4 | 4 | 12 | 12 | - |
| 0081 | HUACRACOCHA | Puna | 4 666 | 2 | 1 | 1 | 4 | 4 | - |
| 0083 | PUCAPUCA | Puna | 4 394 | 1 | 1 | - | 2 | 2 | - |
| 0084 | AMANOTA | Puna | 4 552 | 3 | 3 | - | 10 | 10 | - |
| 0085 | CHUPOHUATA | Suni | 3 980 | 6 | 3 | 3 | 9 | 9 | - |
| 0086 | CCARAMPA | Puna | 4 396 | 7 | 3 | 4 | 17 | 17 | - |
| 0087 | JANCHA | Puna | 4 638 | 2 | 2 | - | 2 | 2 | - |
| 0089 | YANACCOCHA | Puna | 4 738 | 4 | 2 | 2 | 5 | 5 | - |
| 0090 | HUINCHUNYA | Puna | 4 082 | 4 | 2 | 2 | 6 | 6 | - |
| 0093 | MILLOCCAHUA | Puna | 4 643 | 3 | 2 | 1 | 3 | 3 | - |
| 0094 | HUAYLLAHUAYLLA | Puna | 4 448 | 1 | 1 | - | 1 | 1 | - |
| 0095 | PISTE | Puna | 4 609 | 8 | 3 | 5 | 7 | 7 | - |
| 0096 | AYANI | Puna | 4 745 | 2 | 1 | 1 | 1 | 1 | - |
| 0097 | HUARACOHUASI | Puna | 4 668 | 2 | 1 | 1 | 2 | 2 | - |
| 0098 | PARCCO | Puna | 4 611 | 6 | 3 | 3 | 4 | 4 | - |
| 0100 | QUEUÑACCOCHA | Puna | 4 456 | 1 | 1 | - | 2 | 2 | - |
| 0101 | FACCHA | Puna | 4 615 | - | - | - | 3 | 3 | - |
| 0102 | PATERO | Suni | 3 586 | 3 | 1 | 2 | 20 | 20 | - |
| 0109 | HUMAJALLO | Suni | 3 567 | 4 | 2 | 2 | 24 | 24 | - |
| 0110 | HUAYCHO | Suni | 3 763 | 14 | 7 | 7 | 16 | 16 | - |
| 0112 | PILCUYO | Suni | 3 985 | 2 | - | 2 | 5 | 5 | - |
| 0114 | CCARCCAQUEPA | Puna | 4 141 | 3 | 1 | 2 | 7 | 7 | - |
| 0115 | ACCU | Suni | 3 586 | 4 | 1 | 3 | 16 | 16 | - |
| 0116 | INCACHUMA | Suni | 3 941 | 3 | 2 | 1 | 6 | 6 | - |
| 0117 | CARQUIPA | Puna | 4 134 | 1 | - | 1 | 7 | 7 | - |
| 0118 | MARAS | Quechua | 3 488 | - | - | - | 3 | 3 | - |
| 0119 | CHILLAHUACCASA | Suni | 3 764 | 5 | 3 | 2 | 13 | 13 | - |
| 0120 | FAFRI | Suni | 3 912 | 3 | 2 | 1 | 6 | 6 | - |
| 0121 | OCCOPAMPA | Puna | 4 001 | - | - | - | 3 | 3 | - |
| 0123 | CHILLAHUACCA | Suni | 3 954 | - | - | - | 3 | 3 | - |
| 0124 | CCANU | Puna | 4 485 | 2 | 1 | 1 | 3 | 3 | - |

| CÓDIGO | CENTROS POBLADOS | REGIÓN NATURAL (según piso altitudinal) | ALTITUD (m s.n.m.) | POBLACIÓN CENSADA | | | VIVIENDAS PARTICULARES | | |
|---|---|---|---|---|---|---|---|---|---|
| | | | | Total | Hombre | Mujer | Total | Ocupadas 1/ | Desocu-padas |
| 0125 | ICHUBAMBA | Puna | 4 209 | 8 | 6 | 2 | 6 | 6 | - |
| 0126 | HAMPATAQQUE | Suni | 3 755 | - | - | - | 3 | 3 | - |
| 0128 | YANARUNA | Puna | 4 468 | 1 | 1 | - | 3 | 3 | - |
| 0129 | JAJANSA | Puna | 4 576 | 1 | 1 | - | 4 | 4 | - |
| 0130 | SANTO DOMINGO | Puna | 4 755 | - | - | - | 6 | 6 | - |
| 0131 | HUASHUA | Puna | 4 582 | 1 | - | 1 | 2 | 2 | - |
| 0132 | CCACCETOÑA | Puna | 4 238 | 1 | - | 1 | 3 | 3 | - |
| 0133 | JURURO MARCA | Puna | 4 704 | 1 | 1 | - | 2 | 2 | - |
| 0134 | ISMACO | Quechua | 3 250 | - | - | - | 1 | 1 | - |
| 0135 | ANTABAMBA | Suni | 3 611 | 8 | 4 | 4 | 7 | 7 | - |
| 0136 | NIÑO MAYO | Suni | 3 908 | 3 | 2 | 1 | 7 | 7 | - |
| 0138 | CHACAYMA | Suni | 3 572 | - | - | - | 6 | 6 | - |
| 0140 | CUATRO ESQUINAS | Puna | 4 739 | 2 | 1 | 1 | 3 | 3 | - |
| 0143 | CCORIPAUCCARA | Puna | 4 757 | 2 | - | 2 | 4 | 4 | - |
| 0144 | PUNGURO | Puna | 4 730 | 1 | 1 | - | 3 | 3 | - |
| 0145 | SEQQUEÑA | Puna | 4 696 | 1 | 1 | - | 5 | 5 | - |
| 0146 | JALANTA | Puna | 4 696 | 3 | 2 | 1 | 3 | 3 | - |
| 0147 | CHUNCHOMAYO | Janca | 4 911 | 11 | 5 | 6 | 7 | 7 | - |
| 0148 | CCAPASCCOCHA | Puna | 4 692 | - | - | - | 3 | 2 | 1 |
| 0149 | CAPILLA PATA | Puna | 4 608 | - | - | - | 2 | 2 | - |
| 0150 | TORCCA | Puna | 4 716 | - | - | - | 4 | 4 | - |
| 0151 | YANAHUARACCO | Janca | 4 924 | 1 | 1 | - | 3 | 3 | - |
| 0152 | KELLO HUASINA | Puna | 4 769 | 8 | 4 | 4 | 4 | 4 | - |
| 0153 | AFARUNI | Puna | 4 788 | 2 | - | 2 | 5 | 5 | - |
| 0154 | ARFANTA | Janca | 4 879 | 3 | 1 | 2 | 3 | 3 | - |
| 0155 | CCOTOTUPE | Janca | 4 897 | 1 | 1 | - | 3 | 3 | - |
| **030302** | **DISTRITO EL ORO** | | | **552** | **303** | **249** | **437** | **386** | **51** |
| 0001 | AYAHUAY | Quechua | 3 304 | 442 | 236 | 206 | 342 | 295 | 47 |
| 0002 | HORNADA | Suni | 3 668 | 2 | 2 | - | 4 | 4 | - |
| 0003 | HUASCUYA | Puna | 4 183 | 3 | 3 | - | 5 | 5 | - |
| 0006 | UNCAPATA | Quechua | 3 383 | 2 | 2 | - | 3 | 3 | - |
| 0007 | ATIZO | Quechua | 3 158 | 7 | 5 | 2 | 6 | 6 | - |
| 0008 | CHALLABAMBA | Quechua | 2 870 | 3 | 2 | 1 | 5 | 5 | - |
| 0011 | MISCAPATA | Quechua | 2 802 | 54 | 29 | 25 | 39 | 37 | 2 |
| 0012 | IGOSANI | Quechua | 2 702 | 16 | 8 | 8 | 8 | 7 | 1 |
| 0013 | CHACCAMA | Quechua | 2 798 | 10 | 7 | 3 | 9 | 9 | - |
| 0015 | PUCRO | Quechua | 2 953 | 2 | 1 | 1 | 3 | 3 | - |
| 0017 | BUENA VISTA | Quechua | 3 238 | 5 | 4 | 1 | 4 | 4 | - |
| 0018 | JAYO | Quechua | 2 871 | 3 | 2 | 1 | 5 | 4 | 1 |
| 0019 | PUCARA | Quechua | 3 242 | 1 | 1 | - | 2 | 2 | - |
| 0020 | USNUPATA | Suni | 3 514 | 2 | 1 | 1 | 2 | 2 | - |
| **030303** | **DISTRITO HUAQUIRCA** | | | **1 841** | **1 092** | **749** | **941** | **845** | **96** |
| 0001 | HUAQUIRCA | Suni | 3 500 | 1 104 | 526 | 578 | 467 | 441 | 26 |
| 0004 | CCANO | Puna | 4 550 | 1 | - | 1 | 5 | 2 | 3 |
| 0005 | PAUCARAYOC | Puna | 4 365 | 1 | - | 1 | 4 | 4 | - |
| 0006 | CHAMACA (PATERIO) | Puna | 4 537 | - | - | - | 2 | 2 | - |
| 0007 | OCCOCCO | Puna | 4 513 | 10 | 3 | 7 | 14 | 8 | 6 |
| 0008 | CAPILLA | Puna | 4 539 | 2 | 1 | 1 | 2 | 1 | 1 |
| 0009 | CCASACCASA | Puna | 4 522 | - | - | - | 1 | 1 | - |
| 0010 | HUAYLLAHUAYLLA | Suni | 3 867 | 3 | 2 | 1 | 16 | 16 | - |
| 0011 | HUARACCONE | Puna | 4 436 | 3 | 2 | 1 | 3 | 3 | - |
| 0012 | SEÑORANI | Puna | 4 377 | - | - | - | 3 | 3 | - |
| 0013 | ROMPOCCOCHA | Puna | 4 298 | - | - | - | 1 | 1 | - |
| 0014 | HUILANCHAMA | Puna | 4 130 | 2 | 1 | 1 | 4 | 4 | - |
| 0015 | POMACCOCHA | Puna | 4 229 | 4 | 2 | 2 | 3 | 3 | - |
| 0016 | FUCHUNGO | Puna | 4 442 | 2 | 1 | 1 | 5 | 5 | - |
| 0017 | CCOCHAPATA | Puna | 4 065 | 18 | 8 | 10 | 10 | 10 | - |

| CÓDIGO | CENTROS POBLADOS | REGIÓN NATURAL (según piso altitudinal) | ALTITUD (m s.n.m.) | POBLACIÓN CENSADA | | | VIVIENDAS PARTICULARES | | |
|---|---|---|---|---|---|---|---|---|---|
| | | | | Total | Hombre | Mujer | Total | Ocupadas 1/ | Desocu-padas |
| 0018 | FINAYA | Puna | 4 113 | 6 | 2 | 4 | 8 | 7 | 1 |
| 0019 | PUCACORRAL | Puna | 4 380 | 3 | 2 | 1 | 8 | 8 | - |
| 0020 | SACCWARA | Puna | 4 018 | 1 | 1 | - | 3 | 2 | 1 |
| 0021 | CHICHIMASINCA | Puna | 4 043 | 1 | 1 | - | 4 | 4 | - |
| 0023 | MUTKANI | Suni | 3 912 | 10 | 4 | 6 | 27 | 27 | - |
| 0024 | COCHAHUAÑA | Quechua | 3 462 | - | - | - | 9 | 9 | - |
| 0027 | UMASAÑA | Suni | 3 664 | - | - | - | 4 | 4 | - |
| 0029 | HUAYLLAPATA | Puna | 4 190 | 1 | 1 | - | 4 | 4 | - |
| 0030 | ANTARACCAY | Puna | 4 002 | 2 | 1 | 1 | 2 | 2 | - |
| 0031 | MATARA | Quechua | 3 400 | 122 | 59 | 63 | 184 | 149 | 35 |
| 0032 | YANACCOLLPA | Puna | 4 574 | 19 | 10 | 9 | 16 | 12 | 4 |
| 0034 | HUICHINCAYRE | Suni | 3 732 | - | - | - | 1 | 1 | - |
| 0035 | FILLOCRUNI | Puna | 4 040 | - | - | - | 4 | 4 | - |
| 0036 | SUPAYCO | Puna | 4 732 | 2 | 2 | - | 7 | 5 | 2 |
| 0037 | WIRACOCHAPAMPA | Puna | 4 445 | 1 | 1 | - | 7 | 5 | 2 |
| 0038 | HUAYCCOWASI | Puna | 4 450 | 2 | 2 | - | 9 | 4 | 5 |
| 0040 | CHANCARA | Puna | 4 484 | 4 | 3 | 1 | 15 | 7 | 8 |
| 0041 | CUSACUSA | Puna | 4 474 | 1 | 1 | - | 3 | 3 | - |
| 0042 | HUISLLANI | Puna | 4 420 | 2 | - | 2 | 2 | 2 | - |
| 0043 | YURACYACCO | Puna | 4 366 | 1 | 1 | - | 6 | 6 | - |
| 0044 | MILMARUTUNA | Puna | 4 144 | 3 | 1 | 2 | 5 | 5 | - |
| 0046 | YURACCACCA | Puna | 4 230 | 2 | 1 | 1 | 4 | 4 | - |
| 0047 | PAMPAYUPA | Suni | 3 843 | 27 | 16 | 11 | 24 | 24 | - |
| 0048 | ITURUSHI | Puna | 4 309 | 3 | 2 | 1 | 3 | 3 | - |
| 0049 | CCARCCANTA | Puna | 4 234 | 1 | 1 | - | 2 | 2 | - |
| 0051 | PUMANOTA | Puna | 4 246 | 1 | - | 1 | 3 | 3 | - |
| 0052 | TORRE TORRE | Puna | 4 417 | - | - | - | 2 | 2 | - |
| 0053 | SAYWA( HUCHUSO) | Puna | 4 348 | 4 | 2 | 2 | 1 | 1 | - |
| 0054 | NINACCANYA | Puna | 4 193 | - | - | - | 3 | 3 | - |
| 0055 | WACCONE | Puna | 4 402 | 1 | 1 | - | 6 | 6 | - |
| 0056 | LLANCOPAMPA | Puna | 4 276 | 2 | 2 | - | 6 | 5 | 1 |
| 0057 | ASHUARCCOCHA | Puna | 4 516 | 2 | - | 2 | 3 | 3 | - |
| 0060 | JARMACIRCA | Puna | 4 658 | 1 | - | 1 | 2 | 2 | - |
| 0061 | QQECCARCCOCHA | Puna | 4 517 | 2 | 1 | 1 | 1 | 1 | - |
| 0062 | INCACCARCCA | Puna | 4 494 | - | - | - | 2 | 2 | - |
| 0063 | RAYUSCCA | Puna | 4 444 | 5 | 2 | 3 | 3 | 3 | - |
| 0064 | CCOCCHI | Puna | 4 000 | 2 | 1 | 1 | 1 | 1 | - |
| 0065 | PISQUEQ CCOCHA | Puna | 4 650 | 448 | 419 | 29 | 2 | 1 | 1 |
| 0068 | LLAVIRE | Puna | 4 613 | 1 | 1 | - | 2 | 2 | - |
| 0069 | SURACCOCHA | Puna | 4 655 | 8 | 5 | 3 | 3 | 3 | - |
| **030304** | **DISTRITO JUAN ESPINOZA MEDRANO** | | | **1 711** | **845** | **866** | **1 628** | **1 512** | **116** |
| 0001 | MOLLEBAMBA | Quechua | 3 316 | 644 | 313 | 331 | 392 | 353 | 39 |
| 0002 | IMAYA | Suni | 3 704 | - | - | - | 9 | 9 | - |
| 0003 | ATUNCCASA | Puna | 4 132 | 1 | - | 1 | 2 | 2 | - |
| 0004 | VITO | Suni | 3 537 | 283 | 134 | 149 | 283 | 251 | 32 |
| 0005 | CCASCCANE | Puna | 4 311 | 3 | 2 | 1 | 2 | 2 | - |
| 0007 | CHUYCHO | Puna | 4 596 | 1 | 1 | - | 1 | 1 | - |
| 0008 | SILCO | Quechua | 3 339 | 263 | 127 | 136 | 200 | 190 | 10 |
| 0009 | PICHIHUISCA | Quechua | 3 321 | - | - | - | 2 | 2 | - |
| 0010 | SICHAHUA | Quechua | 3 385 | - | - | - | 3 | 2 | 1 |
| 0011 | HUAÑACALLANCA | Puna | 4 539 | - | - | - | 2 | 2 | - |
| 0012 | MARANNIYOC | Puna | 4 289 | 1 | 1 | - | 3 | 2 | 1 |
| 0016 | CALCAUSO | Suni | 3 554 | 345 | 165 | 180 | 233 | 227 | 6 |
| 0018 | CORRACORAL | Puna | 4 564 | 2 | 1 | 1 | 1 | 1 | - |
| 0019 | SURANI | Puna | 4 723 | 1 | 1 | - | 1 | 1 | - |
| 0020 | LAPACA | Suni | 3 562 | 14 | 13 | 1 | 6 | 6 | - |
| 0021 | ACCOPAMPA | Puna | 4 685 | 1 | 1 | - | 2 | 2 | - |
| 0022 | YANAHUARACCO | Puna | 4 552 | - | - | - | 2 | 2 | - |
| 0024 | CCOCHACCOCHA | Puna | 4 538 | - | - | - | 3 | 3 | - |

| CÓDIGO | CENTROS POBLADOS | REGIÓN NATURAL (según piso altitudinal) | ALTITUD (m s.n.m.) | POBLACIÓN CENSADA | | | VIVIENDAS PARTICULARES | | |
|---|---|---|---|---|---|---|---|---|---|
| | | | | Total | Hombre | Mujer | Total | Ocupadas 1/ | Desocu-padas |
| 0025 | HUAÑACACA | Puna | 4 547 | - | - | - | 2 | 2 | - |
| 0026 | CCACHAPI | Puna | 4 653 | - | - | - | 2 | 2 | - |
| 0027 | YAURI | Puna | 4 500 | 1 | 1 | - | 2 | 2 | - |
| 0028 | ANCCOYMARCA | Puna | 4 795 | 1 | 1 | - | 1 | 1 | - |
| 0029 | NUEVA SANTA ROSA | Puna | 4 541 | 25 | 13 | 12 | 21 | 21 | - |
| 0030 | CHOCCEMARCA | Puna | 4 594 | 1 | - | 1 | 4 | 4 | - |
| 0031 | APARUNI | Puna | 4 658 | 1 | 1 | - | 1 | 1 | - |
| 0032 | CCOLLOLUMA | Puna | 4 791 | 2 | 1 | 1 | 3 | 3 | - |
| 0034 | HUACTACANCA | Puna | 4 686 | 1 | - | 1 | 1 | 1 | - |
| 0035 | COLLPAPATA | Puna | 4 435 | 1 | 1 | - | 6 | 5 | 1 |
| 0037 | CCOCHAPATA | Puna | 4 614 | - | - | - | 2 | 2 | - |
| 0038 | JOCUTA | Puna | 4 556 | 2 | - | 2 | 4 | 4 | - |
| 0040 | HUACHOHUILLCA | Puna | 4 636 | 6 | 4 | 2 | 10 | 10 | - |
| 0041 | SUYTO OCCO | Puna | 4 660 | 7 | 3 | 4 | 5 | 5 | - |
| 0043 | PATARIO | Suni | 3 680 | - | - | - | 7 | 7 | - |
| 0044 | TRAPICHE | Suni | 3 612 | - | - | - | 4 | 4 | - |
| 0045 | HUAYLLA HUAYLLA | Suni | 3 901 | - | - | - | 1 | 1 | - |
| 0047 | SILLACCASA | Puna | 4 657 | - | - | - | 3 | 3 | - |
| 0048 | LLICCHA | Suni | 3 873 | - | - | - | 7 | 7 | - |
| 0049 | CCOTANI | Puna | 4 684 | 2 | 1 | 1 | 11 | 10 | 1 |
| 0051 | PAMPACCOCHA | Suni | 3 563 | - | - | - | 4 | 4 | - |
| 0052 | ANCOVISCA | Puna | 4 496 | 8 | 6 | 2 | 3 | 3 | - |
| 0054 | HUAYLLAPUCCRO | Puna | 4 241 | - | - | - | 1 | - | 1 |
| 0055 | CAPANIOC | Puna | 4 569 | - | - | - | 2 | 2 | - |
| 0056 | OCCUNI | Puna | 4 511 | 1 | 1 | - | 1 | 1 | - |
| 0057 | INQUI | Puna | 4 700 | 2 | 1 | 1 | 2 | 2 | - |
| 0058 | TINTAYA | Puna | 4 617 | - | - | - | 1 | 1 | - |
| 0059 | CCAUCCAYA | Suni | 3 627 | 1 | 1 | - | 2 | 1 | 1 |
| 0060 | CHAPALLA | Suni | 3 942 | - | - | - | 3 | 3 | - |
| 0061 | ANCACCOLLAO | Suni | 3 849 | - | - | - | 1 | 1 | - |
| 0062 | CHUCHOCANE | Suni | 3 874 | - | - | - | 2 | 2 | - |
| 0063 | AMPAYCHO | Puna | 4 016 | - | - | - | 6 | 4 | 2 |
| 0065 | MARANPAQUI | Suni | 3 927 | - | - | - | 1 | - | 1 |
| 0066 | PAMPAHUASINA | Puna | 4 166 | - | - | - | 7 | 7 | - |
| 0067 | HATUN OCCO | Suni | 3 949 | - | - | - | 8 | 8 | - |
| 0068 | CHAPIRMAÑA | Suni | 3 828 | - | - | - | 9 | 9 | - |
| 0069 | CHAUPIMAYO | Suni | 3 785 | - | - | - | 17 | 14 | 3 |
| 0070 | CCORIRAY | Suni | 3 890 | 6 | 2 | 4 | 9 | 9 | - |
| 0071 | LAHUANIPUCRO | Suni | 3 850 | - | - | - | 3 | 3 | - |
| 0072 | ANTANTA | Suni | 3 950 | - | - | - | 1 | 1 | - |
| 0074 | SILCOBAMBA | Suni | 3 515 | 14 | 5 | 9 | 13 | 12 | 1 |
| 0075 | CHACAPAMPA | Quechua | 3 281 | 6 | 3 | 3 | 2 | 2 | - |
| 0076 | CCOCHAPATA | Puna | 4 189 | - | - | - | 3 | 3 | - |
| 0080 | MAL PASO | Puna | 4 632 | 1 | 1 | - | 1 | 1 | - |
| 0081 | PUCA ORCCO | Puna | 4 354 | - | - | - | 3 | 3 | - |
| 0082 | JAYAC PATA | Puna | 4 798 | 2 | 2 | - | 3 | 2 | 1 |
| 0083 | AZUINTA | Puna | 4 279 | 2 | 1 | 1 | 2 | 2 | - |
| 0084 | CCALACCA | Puna | 4 449 | 3 | 2 | 1 | 2 | 2 | - |
| 0086 | CHACHACOMA | Puna | 4 118 | 1 | 1 | - | 1 | 1 | - |
| 0087 | PHUTTO PAMPA | Puna | 4 104 | - | - | - | 3 | 3 | - |
| 0090 | CHIPO | Suni | 3 509 | 3 | 1 | 2 | 8 | 8 | - |
| 0092 | HUANCA | Puna | 4 231 | - | - | - | 5 | 5 | - |
| 0093 | SEQQUEÑA | Puna | 4 750 | 3 | 2 | 1 | 6 | 4 | 2 |
| 0095 | CHACOLLE | Puna | 4 531 | - | - | - | 2 | 2 | - |
| 0098 | SORA | Puna | 4 407 | 1 | - | 1 | 1 | 1 | - |
| 0100 | LLIPLLINA | Puna | 4 719 | - | - | - | 1 | 1 | - |
| 0101 | ASTO CCOCHA | Puna | 4 594 | 6 | 4 | 2 | 3 | 3 | - |
| 0102 | KESPERUME | Puna | 4 757 | 2 | 1 | 1 | 1 | 1 | - |
| 0105 | CCEACCEA | Puna | 4 203 | - | - | - | 2 | 2 | - |
| 0106 | PICULLO | Puna | 4 629 | - | - | - | 1 | 1 | - |
| 0108 | SANQUIHUATA | Puna | 4 614 | - | - | - | 1 | - | 1 |

| CÓDIGO | CENTROS POBLADOS | REGIÓN NATURAL (según piso altitudinal) | ALTITUD (m s.n.m.) | POBLACIÓN CENSADA | | | VIVIENDAS PARTICULARES | | |
|---|---|---|---|---|---|---|---|---|---|
| | | | | Total | Hombre | Mujer | Total | Ocupadas 1/ | Desocu-padas |
| 0109 | HUANOHUANO | Puna | 4 720 | - | - | - | 3 | 2 | 1 |
| 0111 | ANTAPUNA | Suni | 3 814 | - | - | - | 6 | 6 | - |
| 0114 | JORONANI | Suni | 3 795 | 1 | 1 | - | 3 | 3 | - |
| 0115 | HUANCAYLLANI | Quechua | 3 372 | - | - | - | 4 | 2 | 2 |
| 0116 | TURMANYA | Suni | 3 966 | - | - | - | 2 | 2 | - |
| 0118 | COLCONCHINA | Quechua | 3 411 | - | - | - | 1 | 1 | - |
| 0120 | HUARMICOCHA | Janca | 4 828 | 4 | 2 | 2 | 4 | 4 | - |
| 0121 | PUMALCCA | Puna | 4 668 | 1 | 1 | - | 1 | 1 | - |
| 0122 | PALLALLA | Puna | 4 104 | - | - | - | 1 | 1 | - |
| 0123 | OCCOPATA | Puna | 4 047 | - | - | - | 2 | 2 | - |
| 0124 | CCOCHOCCO | Puna | 4 266 | - | - | - | 2 | 2 | - |
| 0125 | PHUTTO | Suni | 3 655 | - | - | - | 1 | 1 | - |
| 0126 | KURSANI | Puna | 4 052 | 1 | - | 1 | 2 | 1 | 1 |
| 0127 | HUARANCCA | Suni | 3 716 | 1 | - | 1 | 4 | 4 | - |
| 0128 | PISCCOCHO | Suni | 3 978 | - | - | - | 2 | 2 | - |
| 0129 | MINAJA | Puna | 4 048 | - | - | - | 1 | 1 | - |
| 0132 | LLACTUNI | Puna | 4 037 | - | - | - | 1 | 1 | - |
| 0133 | CHILPACCA | Suni | 3 688 | - | - | - | 6 | 6 | - |
| 0134 | MASMARANI | Suni | 3 826 | - | - | - | 3 | 3 | - |
| 0136 | ICHUBAMBA | Puna | 4 300 | - | - | - | 5 | 5 | - |
| 0137 | HUAMAN POZA | Janca | 4 821 | 1 | - | 1 | 1 | 1 | - |
| 0138 | SANTA MARIA | Puna | 4 419 | - | - | - | 6 | 6 | - |
| 0139 | LACSA | Puna | 4 645 | 2 | 1 | 1 | 2 | 2 | - |
| 0140 | JURO MARSA | Puna | 4 354 | 3 | 2 | 1 | 3 | 3 | - |
| 0141 | JALANTA | Puna | 4 648 | - | - | - | 6 | 5 | 1 |
| 0143 | UTCCO | Puna | 4 689 | - | - | - | 2 | 1 | 1 |
| 0150 | MOLLIYA | Suni | 3 517 | - | - | - | 1 | 1 | - |
| 0151 | FUYSA | Puna | 4 027 | - | - | - | 6 | 6 | - |
| 0154 | PALLCCA | Suni | 3 755 | - | - | - | 5 | 5 | - |
| 0155 | ELIO | Suni | 3 765 | - | - | - | 1 | 1 | - |
| 0156 | RODEO | Suni | 3 555 | - | - | - | 1 | 1 | - |
| 0157 | SULCAIMARCA | Quechua | 3 164 | - | - | - | 1 | 1 | - |
| 0158 | HUANCCASPACCO | Puna | 4 133 | - | - | - | 1 | 1 | - |
| 0159 | CERRO GRANDE MALA YERVA | Suni | 3 626 | - | - | - | 1 | 1 | - |
| 0160 | NANRAPATA | Suni | 3 538 | 2 | 1 | 1 | 3 | 3 | - |
| 0161 | PASCANI | Suni | 3 837 | 1 | 1 | - | 1 | 1 | - |
| 0162 | PARCCACORAL | Puna | 4 526 | 2 | 1 | 1 | 1 | 1 | - |
| 0163 | YANAPAQCHA - KESPIRUMI | Puna | 4 589 | 5 | 4 | 1 | 3 | 2 | 1 |
| 0164 | YANA CANTA | Puna | 4 516 | - | - | - | 2 | 2 | - |
| 0165 | TOQYASCCA | Puna | 4 662 | - | - | - | 2 | 2 | - |
| 0166 | YANAHUINCO | Puna | 4 479 | 2 | 2 | - | 2 | 2 | - |
| 0167 | WILACHUNCHO | Puna | 4 449 | - | - | - | 2 | 2 | - |
| 0168 | CHICMUNI | Puna | 4 131 | - | - | - | 1 | 1 | - |
| 0169 | HUAYCHAUCCALA | Suni | 3 759 | - | - | - | 1 | 1 | - |
| 0170 | CCOLLCCA | Suni | 3 686 | - | - | - | 3 | 3 | - |
| 0171 | CCUHUIYOCC | Quechua | 3 495 | - | - | - | 1 | 1 | - |
| 0172 | CCAQHUE | Quechua | 3 331 | 6 | 4 | 2 | 3 | 3 | - |
| 0173 | PANOTE | Quechua | 3 484 | - | - | - | 1 | 1 | - |
| 0174 | PIEDRALIZA | Quechua | 3 437 | - | - | - | 2 | 2 | - |
| 0175 | CCEPO CORRAL | Quechua | 3 242 | - | - | - | 2 | 2 | - |
| 0176 | INCUYO | Suni | 3 653 | - | - | - | 3 | 3 | - |
| 0177 | CHARCUYO | Suni | 3 955 | - | - | - | 1 | 1 | - |
| 0178 | HUAYLLACUCHO | Suni | 3 791 | 1 | 1 | - | 1 | 1 | - |
| 0179 | ACCOICA | Suni | 3 713 | - | - | - | 2 | 2 | - |
| 0180 | PUMACHUNCHO | Quechua | 3 482 | - | - | - | 2 | 1 | 1 |
| 0181 | MANIA | Quechua | 3 453 | - | - | - | 2 | 2 | - |
| 0182 | PARPAPA | Suni | 3 582 | - | - | - | 1 | 1 | - |
| 0183 | CCANCCANYA | Suni | 3 887 | - | - | - | 3 | 3 | - |
| 0184 | OCCOCCO | Puna | 4 047 | - | - | - | 4 | 4 | - |
| 0185 | CORACORA | Suni | 3 879 | - | - | - | 5 | 5 | - |
| 0186 | SAQUARA | Puna | 4 443 | - | - | - | 1 | 1 | - |

| CÓDIGO | CENTROS POBLADOS | REGIÓN NATURAL (según piso altitudinal) | ALTITUD (m s.n.m.) | POBLACIÓN CENSADA | | | VIVIENDAS PARTICULARES | | |
|---|---|---|---|---|---|---|---|---|---|
| | | | | Total | Hombre | Mujer | Total | Ocupadas 1/ | Desocu-padas |
| 0187 | HUARACPAMPA | Puna | 4 536 | - | - | - | 1 | 1 | - |
| 0188 | CHAPI | Puna | 4 591 | 2 | 2 | - | 1 | 1 | - |
| 0189 | MILLU | Suni | 3 597 | - | - | - | 1 | 1 | - |
| 0190 | TUCRUMPA | Suni | 3 701 | - | - | - | 1 | 1 | - |
| 0191 | UYUUYU | Suni | 3 746 | - | - | - | 2 | 2 | - |
| 0192 | CCAURICHO | Suni | 3 786 | - | - | - | 1 | 1 | - |
| 0193 | CCEUÑANI | Suni | 3 888 | - | - | - | 2 | 2 | - |
| 0194 | SAYAC MARCA | Suni | 3 946 | - | - | - | 1 | 1 | - |
| 0195 | CHILLAYUANI | Puna | 4 234 | - | - | - | 1 | 1 | - |
| 0196 | ATISPATA | Puna | 4 400 | - | - | - | 5 | 5 | - |
| 0197 | PUNCUPAMPA | Suni | 3 927 | - | - | - | 2 | 2 | - |
| 0198 | KACJAHUAYCO | Puna | 4 198 | - | - | - | 1 | 1 | - |
| 0199 | ACCOYCHO | Quechua | 3 423 | - | - | - | 1 | 1 | - |
| 0200 | SAPSI | Quechua | 3 317 | - | - | - | 3 | 2 | 1 |
| 0201 | HUAYHUACALLE | Quechua | 3 489 | - | - | - | 1 | 1 | - |
| 0202 | CHUSPINI | Puna | 4 117 | - | - | - | 4 | 4 | - |
| 0203 | OCCRABAMBA | Quechua | 3 490 | 2 | 1 | 1 | 3 | 3 | - |
| 0204 | CCACCANTIA | Quechua | 3 477 | - | - | - | 3 | 2 | 1 |
| 0205 | AMAIJA | Suni | 3 858 | - | - | - | 8 | 8 | - |
| 0206 | RAYUTA | Suni | 3 864 | - | - | - | 5 | 5 | - |
| 0207 | MILLOOCCO | Suni | 3 722 | - | - | - | 8 | 7 | 1 |
| 0208 | CCONPECCONPE | Suni | 3 874 | - | - | - | 4 | 4 | - |
| 0209 | TIRANI | Puna | 4 044 | 2 | 1 | 1 | 8 | 8 | - |
| 0210 | CHALANCIRI | Suni | 3 659 | 1 | 1 | - | 1 | 1 | - |
| 0211 | CCOLLPAMPA | Suni | 3 684 | - | - | - | 2 | 1 | 1 |
| 0212 | CHUMILLE | Suni | 3 748 | - | - | - | 1 | 1 | - |
| 0213 | PICO | Puna | 4 075 | - | - | - | 2 | 2 | - |
| 0214 | AMAYANI | Puna | 4 325 | - | - | - | 1 | 1 | - |
| 0215 | WILACCASA | Puna | 4 423 | - | - | - | 1 | 1 | - |
| 0216 | CCAMACCATA | Puna | 4 086 | - | - | - | 4 | 4 | - |
| 0217 | CASIASCO | Suni | 3 790 | - | - | - | 2 | 2 | - |
| 0218 | SECCHA CHUÑUNA | Suni | 3 980 | - | - | - | 7 | 7 | - |
| 0219 | IPIRCA | Puna | 4 633 | - | - | - | 3 | 3 | - |
| **030305** | **DISTRITO OROPESA** | | | **2 268** | **1 140** | **1 128** | **1 143** | **1 042** | **101** |
| 0001 | OROPESA | Quechua | 3 327 | 1 667 | 809 | 858 | 667 | 579 | 88 |
| 0002 | AYAMOCCO | Quechua | 3 323 | - | - | - | 1 | - | 1 |
| 0003 | UTCCOCCOCHA | Puna | 4 151 | 1 | 1 | - | 1 | 1 | - |
| 0004 | TACCRA | Puna | 4 466 | 1 | 1 | - | 3 | 3 | - |
| 0005 | HUAYLLAMUTCA | Suni | 3 582 | 4 | 3 | 1 | 5 | 5 | - |
| 0006 | CORRALPATA | Puna | 4 464 | - | - | - | 1 | - | 1 |
| 0007 | HUANCARAY | Quechua | 3 384 | 3 | 1 | 2 | 5 | 5 | - |
| 0008 | ANCO | Quechua | 3 435 | 102 | 51 | 51 | 48 | 45 | 3 |
| 0009 | CHACCOPALLA | Suni | 3 629 | - | - | - | 1 | 1 | - |
| 0010 | YANACCACCA | Puna | 4 428 | - | - | - | 1 | 1 | - |
| 0011 | OCCORURO | Puna | 4 570 | 7 | 4 | 3 | 3 | 3 | - |
| 0012 | PACUPAMPA | Puna | 4 565 | 4 | 2 | 2 | 3 | 2 | 1 |
| 0013 | HUAMANMARCA | Suni | 3 500 | 2 | 2 | - | 4 | 4 | - |
| 0014 | ANCAHUAYO | Suni | 3 752 | 11 | 9 | 2 | 7 | 7 | - |
| 0015 | SALAHUASINA | Puna | 4 478 | 3 | 2 | 1 | 2 | 2 | - |
| 0016 | SORA | Puna | 4 531 | 3 | 1 | 2 | 3 | 3 | - |
| 0017 | MARAMPATA | Puna | 4 563 | 5 | 3 | 2 | 3 | 3 | - |
| 0018 | HUANCCUIRE | Puna | 4 531 | 2 | 1 | 1 | 1 | 1 | - |
| 0019 | LAMBRAMANI | Suni | 3 551 | - | - | - | 4 | 4 | - |
| 0020 | CCOCHANI | Puna | 4 564 | 3 | 2 | 1 | 3 | 3 | - |
| 0021 | JAPUTA | Puna | 4 569 | - | - | - | 1 | 1 | - |
| 0022 | HUAYUNCA | Puna | 4 594 | 5 | 2 | 3 | 5 | 5 | - |
| 0023 | ALLAUCCA | Suni | 3 613 | 5 | 3 | 2 | 11 | 11 | - |
| 0024 | YTAÑA | Puna | 4 324 | 4 | 2 | 2 | 6 | 6 | - |
| 0025 | SOCLLA | Puna | 4 544 | - | - | - | 1 | 1 | - |

| CÓDIGO | CENTROS POBLADOS | REGIÓN NATURAL (según piso altitudinal) | ALTITUD (m s.n.m.) | POBLACIÓN CENSADA | | | VIVIENDAS PARTICULARES | | |
|---|---|---|---|---|---|---|---|---|---|
| | | | | Total | Hombre | Mujer | Total | Ocupadas 1/ | Desocu-padas |
| 0026 | AYCHAPICE | Puna | 4 397 | 3 | 2 | 1 | 1 | 1 | - |
| 0027 | CHIPANIPAMPA | Puna | 4 471 | 1 | 1 | - | 1 | 1 | - |
| 0028 | CCASCCAÑA | Puna | 4 527 | 8 | 4 | 4 | 8 | 8 | - |
| 0029 | FUCHUNGO | Puna | 4 129 | 1 | - | 1 | 1 | 1 | - |
| 0030 | ISMAYA | Puna | 4 590 | 3 | 2 | 1 | 4 | 4 | - |
| 0031 | CONDORI | Puna | 4 661 | 2 | 2 | - | 2 | 2 | - |
| 0032 | HUARAJUITO | Puna | 4 446 | 1 | 1 | - | 1 | 1 | - |
| 0033 | HUARACO | Puna | 4 479 | 4 | 3 | 1 | 3 | 3 | - |
| 0034 | ANOCCALLA | Puna | 4 396 | 2 | 1 | 1 | 1 | 1 | - |
| 0035 | TELARHUASI | Puna | 4 490 | 2 | 2 | - | 3 | 3 | - |
| 0036 | HUACHACALLA | Puna | 4 541 | 4 | 1 | 3 | 1 | 1 | - |
| 0038 | ANCCOA | Puna | 4 552 | 1 | 1 | - | 1 | 1 | - |
| 0039 | CAPILLA | Puna | 4 468 | - | - | - | 3 | 3 | - |
| 0040 | SILLANQUE | Puna | 4 517 | 8 | 5 | 3 | 4 | 4 | - |
| 0041 | KILLCATA | Puna | 4 236 | 3 | 1 | 2 | 5 | 5 | - |
| 0042 | VISCACHANE | Puna | 4 439 | 6 | 2 | 4 | 4 | 4 | - |
| 0043 | CCOYLLULLO | Puna | 4 397 | 9 | 5 | 4 | 10 | 10 | - |
| 0044 | SONCCOCCOCHA | Puna | 4 498 | 17 | 9 | 8 | 21 | 21 | - |
| 0045 | LLACTACCA | Puna | 4 345 | 10 | 7 | 3 | 2 | 2 | - |
| 0046 | CCASCCATA | Puna | 4 408 | 2 | 1 | 1 | 1 | 1 | - |
| 0047 | QUEUÑANE | Puna | 4 505 | 2 | 1 | 1 | 1 | 1 | - |
| 0048 | NANRACUCHO | Puna | 4 428 | 1 | - | 1 | 2 | 2 | - |
| 0049 | MOCCOHUASI | Puna | 4 460 | 1 | - | 1 | 1 | 1 | - |
| 0050 | CONSERE | Puna | 4 548 | 7 | 4 | 3 | 3 | 3 | - |
| 0051 | SAIRICCASA | Puna | 4 283 | 7 | 3 | 4 | 4 | 4 | - |
| 0052 | MIAHUACHO | Puna | 4 553 | 6 | 3 | 3 | 3 | 3 | - |
| 0053 | ASACCASI | Puna | 4 420 | - | - | - | 4 | 4 | - |
| 0054 | CALLAHUACHO | Puna | 4 484 | 2 | 1 | 1 | 2 | 2 | - |
| 0055 | JUNTAYA | Puna | 4 657 | 19 | 11 | 8 | 15 | 15 | - |
| 0056 | PUCRUHUASI | Puna | 4 786 | 3 | 2 | 1 | 3 | 3 | - |
| 0057 | PATAHUASI | Puna | 4 411 | 3 | 2 | 1 | 2 | 2 | - |
| 0058 | CHICLLAYMARCA | Puna | 4 571 | 17 | 9 | 8 | 12 | 12 | - |
| 0059 | QUIHUIRI | Puna | 4 544 | 2 | 1 | 1 | 2 | 2 | - |
| 0060 | AMPACHO | Puna | 4 492 | 8 | 6 | 2 | 12 | 12 | - |
| 0061 | HUISLLAPATA | Puna | 4 355 | - | - | - | 6 | 6 | - |
| 0062 | CHIALLA | Puna | 4 533 | 17 | 8 | 9 | 12 | 12 | - |
| 0063 | CCOCHANI | Puna | 4 291 | 3 | 2 | 1 | 2 | 2 | - |
| 0064 | FACO | Janca | 4 800 | 9 | 4 | 5 | 5 | 5 | - |
| 0065 | VILCARANA | Puna | 4 753 | 6 | 4 | 2 | 8 | 8 | - |
| 0066 | YUMIRE | Puna | 4 278 | 40 | 22 | 18 | 18 | 18 | - |
| 0067 | SORAPATA | Puna | 4 708 | - | - | - | 3 | 3 | - |
| 0068 | SUPA | Puna | 4 494 | 8 | 6 | 2 | 8 | 8 | - |
| 0069 | CHICHA | Puna | 4 653 | 8 | 4 | 4 | 6 | 6 | - |
| 0070 | HUACULLO | Puna | 4 679 | 100 | 54 | 46 | 48 | 45 | 3 |
| 0071 | YANAFAUSE | Puna | 4 012 | - | - | - | 1 | 1 | - |
| 0072 | CAHUAYTIA | Quechua | 3 483 | - | - | - | 1 | 1 | - |
| 0073 | PUMAHORCCO | Suni | 3 535 | - | - | - | 1 | 1 | - |
| 0074 | AYAHUANCA | Quechua | 3 478 | 3 | 3 | - | 6 | 6 | - |
| 0075 | CHILLAHUANI | Puna | 4 775 | - | - | - | 2 | 2 | - |
| 0076 | CUSIMA | Janca | 4 823 | 2 | 1 | 1 | 3 | 3 | - |
| 0077 | CHAMACCHILE | Puna | 4 742 | - | - | - | 1 | 1 | - |
| 0078 | COLLOMANI | Puna | 4 550 | 9 | 5 | 4 | 5 | 5 | - |
| 0079 | HUACAMOCCO | Puna | 4 565 | 2 | 2 | - | 2 | 2 | - |
| 0080 | PATACCATA | Janca | 4 844 | 1 | 1 | - | 3 | 3 | - |
| 0081 | CULCUNCHI | Puna | 4 622 | 6 | 3 | 3 | 4 | 4 | - |
| 0082 | LLANUCCASA | Janca | 4 806 | 2 | 1 | 1 | 1 | 1 | - |
| 0083 | PARAYANI | Puna | 4 567 | 2 | - | 2 | 1 | 1 | - |
| 0084 | CHAMPINE | Puna | 4 508 | 4 | 2 | 2 | 2 | 2 | - |
| 0085 | JANCCOYO | Puna | 4 733 | 1 | 1 | - | 4 | 3 | 1 |
| 0086 | SERCCE | Puna | 4 710 | 1 | 1 | - | 2 | 2 | - |
| 0087 | CCATAHUASI | Puna | 4 728 | - | - | - | 3 | 3 | - |

| CÓDIGO | CENTROS POBLADOS | REGIÓN NATURAL (según piso altitudinal) | ALTITUD (m s.n.m.) | POBLACIÓN CENSADA | | | VIVIENDAS PARTICULARES | | |
|---|---|---|---|---|---|---|---|---|---|
| | | | | Total | Hombre | Mujer | Total | Ocupadas 1/ | Desocu-padas |
| 0088 | HUACCLLAMA | Puna | 4 731 | 4 | 3 | 1 | 4 | 4 | - |
| 0089 | LLOCLLOPUQUIO | Puna | 4 792 | 2 | - | 2 | 1 | 1 | - |
| 0090 | PATACCA | Puna | 4 324 | 3 | 2 | 1 | 2 | 2 | - |
| 0091 | OCCORURO | Janca | 4 867 | 4 | 1 | 3 | 2 | 2 | - |
| 0093 | CHANCAHUAÑA | Puna | 4 742 | - | - | - | 1 | 1 | - |
| 0094 | TURUCAMARCA | Janca | 4 823 | - | - | - | 2 | 2 | - |
| 0095 | VITALLANI | Puna | 4 709 | 2 | 1 | 1 | 4 | 3 | 1 |
| 0096 | TAYAHUASI | Puna | 4 729 | 8 | 5 | 3 | 3 | 3 | - |
| 0097 | COCHAPATA | Puna | 4 659 | 8 | 6 | 2 | 9 | 7 | 2 |
| 0098 | SORAPATA | Puna | 4 716 | 3 | 1 | 2 | 3 | 3 | - |
| 0099 | TACCRAHUASI | Puna | 4 378 | - | - | - | 1 | 1 | - |
| 0100 | PALLCCAHUASI | Puna | 4 547 | 1 | - | 1 | 1 | 1 | - |
| 0103 | CHACCERE | Puna | 4 473 | 8 | 2 | 6 | 4 | 4 | - |
| 0106 | LAUFAI | Quechua | 3 461 | 3 | 2 | 1 | 12 | 12 | - |
| 0107 | MANCHUCLLA | Quechua | 3 339 | 1 | 1 | - | 2 | 2 | - |
| 0108 | TOTORANI | Puna | 4 119 | - | - | - | 1 | 1 | - |
| **030306** | **DISTRITO PACHACONAS** | | | **1 054** | **536** | **518** | **847** | **766** | **81** |
| 0001 | PACHACONAS | Quechua | 3 465 | 802 | 406 | 396 | 431 | 392 | 39 |
| 0002 | JAIHUALA | Puna | 4 612 | - | - | - | 9 | 9 | - |
| 0003 | CULTE | Puna | 4 204 | 4 | 1 | 3 | 15 | 15 | - |
| 0005 | PUCACCACCA | Puna | 4 443 | 2 | - | 2 | 2 | 2 | - |
| 0006 | CHUN CHUN YANE | Puna | 4 579 | - | - | - | 3 | 3 | - |
| 0008 | ICHUPATA | Suni | 3 783 | - | - | - | 4 | 4 | - |
| 0010 | MILPO | Puna | 4 365 | 3 | 2 | 1 | 23 | 23 | - |
| 0013 | FABRICAY | Quechua | 3 399 | 3 | 2 | 1 | 6 | 5 | 1 |
| 0014 | SAN JUAN DE CHIRCAHUAY | Quechua | 3 380 | 25 | 14 | 11 | 32 | 31 | 1 |
| 0015 | POMACOCHA | Quechua | 2 912 | 3 | 2 | 1 | 8 | 6 | 2 |
| 0016 | PALCAYÑO | Suni | 3 605 | 23 | 12 | 11 | 36 | 36 | - |
| 0022 | CURANCUNI | Suni | 3 667 | - | - | - | 2 | 2 | - |
| 0024 | SAN MARCOS | Quechua | 2 761 | - | - | - | 3 | 3 | - |
| 0031 | HUANCARAY | Quechua | 3 011 | 166 | 82 | 84 | 174 | 137 | 37 |
| 0033 | PALCCAPAMPA | Quechua | 3 453 | - | - | - | 5 | 5 | - |
| 0034 | HUAYLLAPAMPA | Puna | 4 341 | 3 | 2 | 1 | 6 | 6 | - |
| 0035 | CASICASCO | Quechua | 2 804 | 1 | 1 | - | 11 | 10 | 1 |
| 0036 | CHUCLLAHUASI | Suni | 3 598 | 2 | 2 | - | 8 | 8 | - |
| 0037 | UYUNI | Suni | 3 552 | 1 | 1 | - | 10 | 10 | - |
| 0038 | PACCHA | Puna | 4 165 | 1 | 1 | - | 2 | 2 | - |
| 0039 | HUAYLLOCRA | Puna | 4 259 | 1 | 1 | - | 9 | 9 | - |
| 0040 | PALLCCA | Puna | 4 356 | - | - | - | 12 | 12 | - |
| 0041 | CHANCARA | Puna | 4 393 | 4 | 3 | 1 | 5 | 5 | - |
| 0042 | ÑUÑUNYANI | Suni | 3 961 | 3 | - | 3 | 6 | 6 | - |
| 0043 | TASTATASTA | Suni | 3 876 | 2 | 1 | 1 | 4 | 4 | - |
| 0044 | HUAYCCOHUASINA | Puna | 4 402 | 3 | 2 | 1 | 3 | 3 | - |
| 0045 | QUELLOHUAYCCO | Puna | 4 394 | 2 | 1 | 1 | 2 | 2 | - |
| 0046 | CAUTAYA | Suni | 3 768 | - | - | - | 1 | 1 | - |
| 0047 | CCAYRALAMBRAS | Quechua | 3 465 | - | - | - | 15 | 15 | - |
| **030307** | **DISTRITO SABAINO** | | | **1 108** | **533** | **575** | **969** | **835** | **134** |
| 0001 | SABAINO | Quechua | 3 441 | 686 | 328 | 358 | 413 | 387 | 26 |
| 0002 | CCARCCANTO | Puna | 4 524 | 2 | 1 | 1 | 5 | 5 | - |
| 0003 | CHANCARA | Puna | 4 415 | 6 | 4 | 2 | 3 | 3 | - |
| 0004 | PALCAHUASI | Puna | 4 506 | 1 | 1 | - | 7 | 7 | - |
| 0005 | HUASHUA | Puna | 4 573 | - | - | - | 6 | 6 | - |
| 0006 | MOROCCOCHA | Puna | 4 573 | 4 | 3 | 1 | 5 | 5 | - |
| 0007 | CHALLA | Puna | 4 437 | 1 | 1 | - | 13 | 13 | - |
| 0008 | HUARACCO | Puna | 4 404 | 5 | 2 | 3 | 8 | 8 | - |
| 0009 | PARANQUERE | Suni | 3 983 | 3 | 2 | 1 | 4 | 3 | 1 |
| 0011 | PAMPANZA | Puna | 4 341 | 2 | 1 | 1 | 1 | 1 | - |

| CÓDIGO | CENTROS POBLADOS | REGIÓN NATURAL (según piso altitudinal) | ALTITUD (m s.n.m.) | POBLACIÓN CENSADA | | | VIVIENDAS PARTICULARES | | |
|---|---|---|---|---|---|---|---|---|---|
| | | | | Total | Hombre | Mujer | Total | Ocupadas 1/ | Desocupadas |
| 0012 | LAHUIÑA | Suni | 3 832 | 5 | 3 | 2 | 16 | 16 | - |
| 0013 | CHUMILLE | Puna | 4 570 | 2 | - | 2 | 12 | 11 | 1 |
| 0014 | NOCCANSA BAJO | Puna | 4 277 | 8 | 4 | 4 | 16 | 16 | - |
| 0015 | UTACAMANI | Suni | 3 529 | 2 | 1 | 1 | 2 | 2 | - |
| 0016 | SAN JUAN | Suni | 3 588 | 64 | 29 | 35 | 30 | 29 | 1 |
| 0017 | HUALLANCORE | Suni | 3 594 | - | - | - | 4 | 4 | - |
| 0018 | MOLENEROYOC | Suni | 3 802 | - | - | - | 5 | 4 | 1 |
| 0019 | TIQUIA | Suni | 3 500 | 10 | 5 | 5 | 9 | 9 | - |
| 0020 | TURISA | Quechua | 2 830 | - | - | - | 3 | 3 | - |
| 0021 | TINTIRCUMANI | Quechua | 3 461 | 7 | 3 | 4 | 11 | 11 | - |
| 0022 | SIYUCPAMPA | Quechua | 3 460 | - | - | - | 2 | 2 | - |
| 0023 | ALLINCHAY | Quechua | 3 470 | 5 | 2 | 3 | 5 | 5 | - |
| 0024 | PANTIPATA | Suni | 3 523 | 15 | 6 | 9 | 15 | 15 | - |
| 0025 | OCRAMAYO | Suni | 3 531 | - | - | - | 2 | 2 | - |
| 0026 | PALLCA | Suni | 3 964 | - | - | - | 1 | 1 | - |
| 0028 | YANAMA | Suni | 3 591 | 3 | 2 | 1 | 7 | 7 | - |
| 0029 | KELLA | Quechua | 3 358 | 1 | 1 | - | 14 | 10 | 4 |
| 0030 | MUTCANI | Puna | 4 354 | 1 | - | 1 | 2 | 1 | 1 |
| 0031 | COMICHO | Puna | 4 017 | - | - | - | 2 | 2 | - |
| 0032 | HUANSO | Puna | 4 481 | 3 | 2 | 1 | 1 | 1 | - |
| 0033 | ANTILLA | Suni | 3 595 | 222 | 107 | 115 | 250 | 154 | 96 |
| 0034 | PAMPAHUASI | Puna | 4 150 | 2 | 1 | 1 | 6 | 6 | - |
| 0035 | QUIMBALETE | Puna | 4 199 | - | - | - | 3 | 3 | - |
| 0036 | HUANCASPACU | Suni | 3 677 | - | - | - | 5 | 5 | - |
| 0037 | JASJANI | Puna | 4 083 | 3 | 2 | 1 | 3 | 3 | - |
| 0040 | AYAMACHAY | Puna | 4 597 | 1 | 1 | - | 2 | 2 | - |
| 0041 | NOCCANSA ALTO | Puna | 4 264 | 3 | 2 | 1 | 2 | 2 | - |
| 0042 | CCASAHUASI | Puna | 4 609 | 1 | - | 1 | 2 | 2 | - |
| 0043 | CCOLCCA | Quechua | 3 495 | 7 | 4 | 3 | 3 | 3 | - |
| 0044 | ACHOCCA | Quechua | 2 933 | 4 | 2 | 2 | 7 | 6 | 1 |
| 0047 | CCONAYA | Puna | 4 480 | - | - | - | 2 | 2 | - |
| 0048 | MANTEQUELLAYOC | Puna | 4 618 | 3 | 2 | 1 | 5 | 5 | - |
| 0049 | ORCCOYAPO | Quechua | 3 414 | 5 | 1 | 4 | 3 | 3 | - |
| 0051 | HUASIHUASI | Puna | 4 088 | 2 | 1 | 1 | 4 | 4 | - |
| 0052 | BALCON | Puna | 4 468 | - | - | - | 2 | 2 | - |
| 0053 | URMI | Puna | 4 171 | 2 | 1 | 1 | 1 | 1 | - |
| 0057 | CHIPAÑOMA | Suni | 3 500 | - | - | - | 1 | 1 | - |
| 0058 | OTEQUEÑA | Quechua | 3 139 | - | - | - | 1 | 1 | - |
| 0059 | JURURIA | Puna | 4 340 | - | - | - | 2 | 2 | - |
| 0060 | PARARANI | Puna | 4 498 | - | - | - | 2 | 2 | - |
| 0061 | HUALLHUANI | Suni | 3 618 | - | - | - | 3 | 3 | - |
| 0062 | LIRIONI | Suni | 3 538 | - | - | - | 1 | 1 | - |
| 0063 | PUCA RUMI | Suni | 3 763 | - | - | - | 1 | 1 | - |
| 0064 | LAMBRASPATA | Suni | 3 687 | 1 | - | 1 | 7 | 5 | 2 |
| 0065 | CHALLAPAMPA | Suni | 3 698 | 1 | - | 1 | 4 | 4 | - |
| 0066 | SANTA ISABEL | Suni | 3 567 | 5 | 2 | 3 | 2 | 2 | - |
| 0068 | HUARACCOPATA | Puna | 4 404 | 1 | - | 1 | 1 | 1 | - |
| 0069 | AMANTAY | Quechua | 3 470 | 4 | 4 | - | 1 | 1 | - |
| 0070 | MARCOSAPAMPA | Quechua | 2 934 | - | - | - | 1 | 1 | - |
| 0071 | JESHUA | Quechua | 3 295 | - | - | - | 1 | 1 | - |
| 0072 | SOCCOPATA | Quechua | 3 465 | - | - | - | 4 | 4 | - |
| 0073 | CHICUNTA | Suni | 3 615 | - | - | - | 6 | 6 | - |
| 0074 | PALLPA | Quechua | 3 422 | 2 | 1 | 1 | 2 | 2 | - |
| 0075 | CORRALCCASA | Puna | 4 358 | 1 | - | 1 | 2 | 2 | - |
| 0076 | OCUPA | Puna | 4 030 | 1 | 1 | - | 2 | 2 | - |
| 0077 | JALA | Suni | 3 876 | 1 | - | 1 | 1 | 1 | - |
| **0304** | **PROVINCIA AYMARAES** | | | **24 307** | **12 191** | **12 116** | **17 829** | **15 373** | **2 456** |
| **030401** | **DISTRITO CHALHUANCA** | | | **4 928** | **2 481** | **2 447** | **2 559** | **2 263** | **296** |
| 0001 | CHALHUANCA | Quechua | 2 929 | 4 297 | 2 144 | 2 153 | 1 836 | 1 636 | 200 |

| CÓDIGO | CENTROS POBLADOS | REGIÓN NATURAL (según piso altitudinal) | ALTITUD (m s.n.m.) | POBLACIÓN CENSADA | | | VIVIENDAS PARTICULARES | | |
|---|---|---|---|---|---|---|---|---|---|
| | | | | Total | Hombre | Mujer | Total | Ocupadas 1/ | Desocu-padas |
| 0002 | CUYCUHUA | Quechua | 2 763 | 5 | 2 | 3 | 6 | 5 | 1 |
| 0003 | MUTCA | Quechua | 3 203 | 90 | 50 | 40 | 134 | 108 | 26 |
| 0004 | MOLLEMOLLE | Quechua | 2 798 | 7 | 3 | 4 | 9 | 7 | 2 |
| 0005 | LAMBRAMA | Quechua | 2 829 | 17 | 8 | 9 | 19 | 19 | - |
| 0006 | ACOBAMBA | Quechua | 2 854 | 4 | 3 | 1 | 7 | 6 | 1 |
| 0007 | PINCAHUACHO | Quechua | 3 128 | 113 | 55 | 58 | 88 | 65 | 23 |
| 0008 | HUMPARAHUACHO | Quechua | 3 134 | - | - | - | 3 | 3 | - |
| 0009 | LAMBRASPATA | Quechua | 3 109 | - | - | - | 5 | 3 | 2 |
| 0010 | PICHUSAYA | Quechua | 2 955 | - | - | - | 4 | 4 | - |
| 0011 | CRUZ PATA | Quechua | 3 018 | 8 | 4 | 4 | 19 | 13 | 6 |
| 0012 | PACCALLUNI | Quechua | 3 044 | 1 | - | 1 | 5 | 5 | - |
| 0013 | JAYO | Quechua | 3 265 | 68 | 34 | 34 | 61 | 52 | 9 |
| 0014 | FALSURI | Quechua | 3 012 | - | - | - | 1 | 1 | - |
| 0015 | MOLLEHUICHO | Quechua | 2 983 | 3 | 2 | 1 | 3 | 3 | - |
| 0016 | TARCCACCA | Quechua | 2 968 | 7 | 4 | 3 | 12 | 12 | - |
| 0017 | ANCCARASI | Quechua | 2 953 | 7 | 4 | 3 | 7 | 7 | - |
| 0018 | ITUNUSO | Quechua | 2 965 | 3 | 1 | 2 | 7 | 4 | 3 |
| 0019 | PURCATA | Quechua | 3 000 | 3 | 3 | - | 9 | 8 | 1 |
| 0020 | HUARARUA | Quechua | 3 033 | - | - | - | 3 | 3 | - |
| 0021 | HUANCAYA | Quechua | 2 985 | 15 | 7 | 8 | 7 | 7 | - |
| 0022 | PILLCCOARA | Quechua | 3 321 | 8 | 4 | 4 | 27 | 26 | 1 |
| 0023 | ANCCOCCAYO | Quechua | 3 108 | 46 | 17 | 29 | 27 | 26 | 1 |
| 0024 | CHANCAHUA | Quechua | 2 983 | 5 | 3 | 2 | 11 | 10 | 1 |
| 0025 | CHACCARAHUA | Quechua | 2 971 | 30 | 15 | 15 | 16 | 16 | - |
| 0027 | PAHUAYA | Quechua | 2 996 | 1 | - | 1 | 9 | 9 | - |
| 0028 | PAUCCARAYA | Quechua | 3 014 | 119 | 81 | 38 | 33 | 27 | 6 |
| 0030 | UNCHIÑA | Quechua | 3 390 | 29 | 16 | 13 | 49 | 45 | 4 |
| 0031 | CHOYOCCA (CHOECCA) | Suni | 3 796 | 1 | 1 | - | 18 | 18 | - |
| 0032 | CCOYORUMA | Quechua | 3 062 | - | - | - | 2 | - | 2 |
| 0033 | LARAUCCA | Puna | 4 100 | 1 | 1 | - | 2 | 2 | - |
| 0034 | MOLINO CCASSA | Puna | 4 242 | 11 | 5 | 6 | 5 | 5 | - |
| 0035 | SICHI | Quechua | 3 076 | 6 | 2 | 4 | 13 | 13 | - |
| 0036 | CHILLAHUA | Puna | 4 236 | - | - | - | 5 | 4 | 1 |
| 0037 | AYANE | Puna | 4 321 | 2 | 1 | 1 | 2 | 2 | - |
| 0038 | HUANCANE | Puna | 4 374 | 1 | - | 1 | 2 | 2 | - |
| 0039 | CCARACHIPAMPA | Puna | 4 206 | - | - | - | 2 | 1 | 1 |
| 0040 | CHAMPAYO | Puna | 4 155 | 1 | - | 1 | 3 | 2 | 1 |
| 0042 | CORRAL BLANCO | Puna | 4 088 | 3 | 2 | 1 | 4 | 4 | - |
| 0043 | VERDE CCOCHA | Puna | 4 332 | - | - | - | 3 | 1 | 2 |
| 0045 | HUANCACCOCHA | Suni | 3 808 | - | - | - | 2 | 2 | - |
| 0046 | HUAYLLAPAMPA | Suni | 3 910 | 1 | 1 | - | 1 | 1 | - |
| 0048 | CCORIRAY | Quechua | 3 051 | - | - | - | 5 | 5 | - |
| 0049 | CHINQUINZA | Quechua | 3 134 | - | - | - | 21 | 21 | - |
| 0051 | CEBADA PAMPA | Quechua | 3 314 | - | - | - | 5 | 5 | - |
| 0052 | OCCO OCCO | Quechua | 2 940 | 8 | 4 | 4 | 5 | 5 | - |
| 0053 | TICCI | Quechua | 2 877 | - | - | - | 2 | - | 2 |
| 0054 | CAPCHAPI | Quechua | 3 075 | - | - | - | 1 | 1 | - |
| 0056 | PATAHUASI | Suni | 3 602 | - | - | - | 2 | 2 | - |
| 0058 | HUAMPUCHACA | Quechua | 3 026 | - | - | - | 2 | 2 | - |
| 0059 | CCOMPECPATA | Quechua | 3 003 | - | - | - | 4 | 4 | - |
| 0060 | HUATARCUYA | Quechua | 2 977 | 4 | 3 | 1 | 3 | 3 | - |
| 0061 | CEDROCHAYOC | Quechua | 2 920 | 1 | 1 | - | 1 | 1 | - |
| 0062 | CHAJAYA | Quechua | 3 111 | 1 | - | 1 | 8 | 8 | - |
| 0063 | PAIRACA | Quechua | 2 949 | - | - | - | 7 | 7 | - |
| 0064 | JARAPAMPA | Quechua | 3 042 | - | - | - | 3 | 3 | - |
| 0065 | MANZANAPATA | Quechua | 3 074 | - | - | - | 5 | 5 | - |
| 0066 | CHACCUAYLLA | Suni | 3 873 | 1 | - | 1 | 4 | 4 | - |
| **030402** | **DISTRITO CAPAYA** | | | **580** | **281** | **299** | **389** | **364** | **25** |
| 0001 | CAPAYA | Quechua | 3 311 | 231 | 104 | 127 | 145 | 137 | 8 |

| CÓDIGO | CENTROS POBLADOS | REGIÓN NATURAL (según piso altitudinal) | ALTITUD (m s.n.m.) | POBLACIÓN CENSADA | | | VIVIENDAS PARTICULARES | | |
|---|---|---|---|---|---|---|---|---|---|
| | | | | Total | Hombre | Mujer | Total | Ocupadas 1/ | Desocu-padas |
| 0004 | CHALCO | Quechua | 3 160 | 3 | 2 | 1 | 1 | 1 | - |
| 0005 | TACAPAMPA | Quechua | 3 067 | 4 | 3 | 1 | 1 | 1 | - |
| 0006 | HUACCASA ALTA | Suni | 3 959 | 10 | 5 | 5 | 8 | 8 | - |
| 0007 | HUARACCOLLA | Puna | 4 024 | 7 | 3 | 4 | 5 | 5 | - |
| 0008 | HUACCASA BAJA | Suni | 3 655 | 41 | 19 | 22 | 27 | 22 | 5 |
| 0009 | MOSECCA | Quechua | 2 967 | 104 | 54 | 50 | 73 | 71 | 2 |
| 0010 | CUTINTA | Quechua | 2 704 | 1 | 1 | - | 1 | 1 | - |
| 0011 | SOCCOSALO | Quechua | 2 613 | 6 | 4 | 2 | 4 | 4 | - |
| 0012 | ARHUACCA | Quechua | 2 846 | 14 | 8 | 6 | 17 | 16 | 1 |
| 0013 | TAYPICIRCA | Quechua | 3 085 | - | - | - | 2 | 1 | 1 |
| 0014 | MASMANI | Quechua | 3 370 | - | - | - | 2 | 2 | - |
| 0017 | NINAYBAMBA | Quechua | 2 669 | 2 | 1 | 1 | 4 | 3 | 1 |
| 0018 | CHACAPUENTE | Quechua | 2 624 | 146 | 72 | 74 | 92 | 86 | 6 |
| 0019 | AÑANCANCHA | Quechua | 2 633 | 3 | 1 | 2 | 2 | 2 | - |
| 0020 | CHIUCCA | Suni | 3 656 | 1 | - | 1 | 2 | 2 | - |
| 0021 | CCASA CANCHA | Puna | 4 182 | - | - | - | 1 | - | 1 |
| 0022 | TELARPATA | Suni | 3 773 | 7 | 4 | 3 | 2 | 2 | - |
| **030403** | **DISTRITO CARAYBAMBA** | | | **929** | **455** | **474** | **649** | **623** | **26** |
| 0001 | CARAYBAMBA | Quechua | 3 324 | 480 | 232 | 248 | 323 | 312 | 11 |
| 0003 | APARAYA | Quechua | 3 150 | 4 | 1 | 3 | 5 | 4 | 1 |
| 0004 | CCOLI | Puna | 4 280 | - | - | - | 3 | 2 | 1 |
| 0005 | HALLALLACA | Puna | 4 167 | 1 | 1 | - | 2 | 2 | - |
| 0006 | COLCA | Quechua | 3 352 | 403 | 204 | 199 | 226 | 213 | 13 |
| 0007 | ACCOPUCRO | Suni | 3 577 | 1 | - | 1 | 3 | 3 | - |
| 0008 | ACCEPAMPA | Puna | 4 597 | - | - | - | 2 | 2 | - |
| 0010 | PALLCCA | Puna | 4 261 | 2 | 1 | 1 | 1 | 1 | - |
| 0011 | CCARAÑE | Puna | 4 519 | - | - | - | 2 | 2 | - |
| 0012 | TOTORA | Puna | 4 351 | 6 | 3 | 3 | 4 | 4 | - |
| 0013 | SURIPUCCRO | Puna | 4 526 | - | - | - | 1 | 1 | - |
| 0014 | PAMPIO | Puna | 4 458 | - | - | - | 2 | 2 | - |
| 0015 | CHACCO | Puna | 4 537 | 2 | 1 | 1 | 1 | 1 | - |
| 0016 | HUANACUYO | Puna | 4 649 | - | - | - | 1 | 1 | - |
| 0019 | TAMBO | Puna | 4 481 | 2 | 1 | 1 | 1 | 1 | - |
| 0020 | CASAYHUA | Puna | 4 544 | 1 | - | 1 | 3 | 3 | - |
| 0021 | ESQUINA | Puna | 4 504 | 4 | 1 | 3 | 3 | 3 | - |
| 0022 | TOCRAPATA | Puna | 4 576 | 5 | 1 | 4 | 10 | 10 | - |
| 0023 | TAYAHUASI | Puna | 4 677 | 2 | 1 | 1 | 4 | 4 | - |
| 0024 | LLAMCCAYA | Suni | 3 668 | - | - | - | 8 | 8 | - |
| 0025 | ARROCCO | Suni | 3 698 | - | - | - | 6 | 6 | - |
| 0026 | ÑUÑUNYA | Suni | 3 757 | - | - | - | 6 | 6 | - |
| 0027 | AYCHU | Puna | 4 666 | 8 | 5 | 3 | 7 | 7 | - |
| 0029 | TANSAPURA | Quechua | 3 216 | 8 | 3 | 5 | 20 | 20 | - |
| 0030 | AYROJOÑE | Suni | 3 829 | - | - | - | 5 | 5 | - |
| **030404** | **DISTRITO CHAPIMARCA** | | | **1 893** | **933** | **960** | **1 159** | **976** | **183** |
| 0001 | CHAPIMARCA | Quechua | 3 423 | 403 | 206 | 197 | 249 | 211 | 38 |
| 0002 | ACCOBAMBAS | Yunga fluvial | 2 177 | 13 | 7 | 6 | 8 | 8 | - |
| 0003 | CAYCHUCA | Quechua | 3 351 | 44 | 24 | 20 | 35 | 31 | 4 |
| 0005 | HUANCHUYLLO | Quechua | 3 062 | 5 | 2 | 3 | 4 | 3 | 1 |
| 0006 | ANTACCOTA | Quechua | 3 138 | 2 | 1 | 1 | 1 | 1 | - |
| 0007 | MUTCA | Quechua | 3 237 | 43 | 24 | 19 | 29 | 26 | 3 |
| 0008 | ELCCEÑO | Quechua | 3 255 | - | - | - | 4 | 1 | 3 |
| 0009 | CCOLLAHUAY | Quechua | 3 304 | 6 | 4 | 2 | 4 | 4 | - |
| 0010 | TARANI | Quechua | 3 174 | - | - | - | 1 | 1 | - |
| 0011 | SANTA ROSA | Yunga fluvial | 2 271 | 136 | 66 | 70 | 43 | 43 | - |
| 0013 | KISHUARPATA | Quechua | 3 392 | 58 | 23 | 35 | 32 | 29 | 3 |
| 0014 | SUPALLA | Quechua | 2 641 | 13 | 7 | 6 | 26 | 18 | 8 |
| 0016 | LLAULLIPATA | Suni | 3 570 | 2 | 1 | 1 | 4 | 1 | 3 |

| CÓDIGO | CENTROS POBLADOS | REGIÓN NATURAL (según piso altitudinal) | ALTITUD (m s.n.m.) | POBLACIÓN CENSADA | | | VIVIENDAS PARTICULARES | | |
|---|---|---|---|---|---|---|---|---|---|
| | | | | Total | Hombre | Mujer | Total | Ocupadas 1/ | Desocupadas |
| 0017 | HILLAPATA | Quechua | 3 441 | 26 | 10 | 16 | 35 | 14 | 21 |
| 0018 | PAMPALLACTA | Quechua | 3 334 | 152 | 72 | 80 | 154 | 98 | 56 |
| 0019 | SANTIAGO | Quechua | 2 975 | 43 | 18 | 25 | 29 | 29 | - |
| 0021 | CCOCHAPATA | Suni | 3 659 | 3 | 2 | 1 | 1 | 1 | - |
| 0022 | ANCOBAMBA | Suni | 3 603 | 429 | 220 | 209 | 231 | 220 | 11 |
| 0023 | CHUCHIN PAMPA | Quechua | 3 271 | 3 | 1 | 2 | 1 | 1 | - |
| 0024 | CCESÑAHUI | Puna | 4 221 | 6 | 5 | 1 | 9 | 9 | - |
| 0025 | SANTA ISABEL | Quechua | 2 326 | 258 | 120 | 138 | 81 | 81 | - |
| 0026 | NUEVO PAMPALLACTA | Suni | 3 589 | 114 | 54 | 60 | 47 | 45 | 2 |
| 0028 | CHIRMA | Quechua | 2 842 | 3 | 2 | 1 | 1 | 1 | - |
| 0032 | SANJIPAMPA | Quechua | 2 742 | - | - | - | 1 | 1 | - |
| 0036 | PUCARANI | Quechua | 3 308 | 3 | 2 | 1 | 3 | 2 | 1 |
| 0039 | CHECCAPATA | Quechua | 2 961 | - | - | - | 1 | 1 | - |
| 0040 | PURCAY | Quechua | 2 496 | - | - | - | 2 | 2 | - |
| 0041 | URPAYPATA | Quechua | 2 818 | 6 | 4 | 2 | 4 | 3 | 1 |
| 0043 | SAUCIYOC | Quechua | 3 030 | 6 | 4 | 2 | 4 | 3 | 1 |
| 0044 | SACSARO HUAYCO | Quechua | 2 945 | - | - | - | 1 | 1 | - |
| 0045 | TUMIPAMPA | Puna | 4 270 | 12 | 8 | 4 | 11 | 11 | - |
| 0048 | OCCAMPATA | Suni | 3 585 | 1 | 1 | - | 2 | 2 | - |
| 0049 | PICHINCHUYOC ORCCO | Quechua | 3 011 | - | - | - | 1 | - | 1 |
| 0050 | CCOLCCA | Quechua | 3 416 | 4 | 2 | 2 | 10 | 10 | - |
| 0051 | LAMBRASPUQUIO | Quechua | 3 136 | 10 | 5 | 5 | 4 | 4 | - |
| 0052 | PIQUIPIQUI | Suni | 3 669 | 9 | 2 | 7 | 8 | 7 | 1 |
| 0053 | CHAUCCA | Quechua | 2 640 | 2 | 1 | 1 | 3 | 3 | - |
| 0054 | PUMA | Quechua | 2 809 | - | - | - | 1 | - | 1 |
| 0057 | HUAYHUANI | Quechua | 3 272 | - | - | - | 1 | - | 1 |
| 0058 | PATAPATA | Quechua | 2 707 | - | - | - | 1 | 1 | - |
| 0060 | RUYA RUYAC | Quechua | 2 373 | - | - | - | 1 | 1 | - |
| 0063 | AYRAMPU | Quechua | 3 484 | 5 | 2 | 3 | 3 | 2 | 1 |
| 0064 | MOLINOPATA | Quechua | 3 418 | 1 | 1 | - | 2 | 1 | 1 |
| 0067 | PALLCCA | Puna | 4 372 | 1 | 1 | - | 3 | 2 | 1 |
| 0070 | TALLOCCSO | Suni | 3 608 | 1 | - | 1 | 1 | 1 | - |
| 0073 | YUPANACUY | Suni | 3 603 | 1 | 1 | - | 1 | 1 | - |
| 0076 | HUACCANAPATA | Suni | 3 622 | 1 | 1 | - | 1 | 1 | - |
| 0080 | CCATAHUASI | Suni | 3 984 | 2 | - | 2 | 2 | 2 | - |
| 0090 | ANTACCA | Suni | 3 522 | 1 | - | 1 | 1 | 1 | - |
| 0095 | HUAYLLABAMBA | Suni | 3 750 | 15 | 7 | 8 | 5 | 5 | - |
| 0097 | SUPARAURA | Quechua | 3 196 | 39 | 20 | 19 | 45 | 26 | 19 |
| 0098 | COMUNERA | Quechua | 3 311 | 5 | - | 5 | 3 | 3 | - |
| 0099 | ESCANA | Suni | 3 733 | 2 | 1 | 1 | 1 | 1 | - |
| 0100 | CCACHA | Quechua | 3 205 | 1 | - | 1 | 1 | 1 | - |
| 0101 | POTRERO | Quechua | 3 394 | 3 | 1 | 2 | 2 | 1 | 1 |
| **030405** | **DISTRITO COLCABAMBA** | | | **693** | **336** | **357** | **615** | **522** | **93** |
| 0001 | COLCABAMBA | Quechua | 3 174 | 479 | 240 | 239 | 342 | 309 | 33 |
| 0004 | PARARANI | Suni | 3 857 | - | - | - | 4 | 4 | - |
| 0010 | MANZANAYOC | Quechua | 3 259 | - | - | - | 1 | 1 | - |
| 0011 | QUIÑAHUIRI | Quechua | 3 356 | - | - | - | 6 | 6 | - |
| 0012 | CHOCCEPATA | Quechua | 3 348 | 1 | 1 | - | 6 | 6 | - |
| 0013 | MAYOPAMPA | Quechua | 3 127 | - | - | - | 2 | 2 | - |
| 0014 | HUAYAO | Quechua | 3 023 | 83 | 39 | 44 | 50 | 45 | 5 |
| 0015 | MOLLEYOCC (MOLLEYOC) | Quechua | 3 190 | 18 | 8 | 10 | 21 | 20 | 1 |
| 0016 | AUCHAPAMPA | Yunga fluvial | 2 287 | 31 | 17 | 14 | 20 | 16 | 4 |
| 0017 | OROYAPAMPA | Yunga fluvial | 2 267 | 27 | 11 | 16 | 15 | 9 | 6 |
| 0019 | HUECCAHUACHO | Quechua | 2 839 | - | - | - | 4 | 4 | - |
| 0021 | CUYUMA | Quechua | 2 652 | - | - | - | 6 | 6 | - |
| 0022 | AMORAY | Quechua | 2 372 | 4 | 2 | 2 | 3 | 3 | - |
| 0023 | PAMPACCOCHA | Quechua | 3 093 | - | - | - | 3 | 3 | - |
| 0024 | CHACAPAMPA | Quechua | 2 350 | 50 | 18 | 32 | 105 | 63 | 42 |
| 0025 | PATAHUARAN | Quechua | 2 345 | - | - | - | 2 | - | 2 |

| CÓDIGO | CENTROS POBLADOS | REGIÓN NATURAL (según piso altitudinal) | ALTITUD (m s.n.m.) | POBLACIÓN CENSADA | | | VIVIENDAS PARTICULARES | | |
|---|---|---|---|---|---|---|---|---|---|
| | | | | Total | Hombre | Mujer | Total | Ocupadas 1/ | Desocupadas |
| 0026 | CHINCHILPAINIYOC | Quechua | 3 426 | - | - | - | 2 | 2 | - |
| 0028 | CARMILLA | Quechua | 3 078 | - | - | - | 1 | 1 | - |
| 0029 | CCCAYARINCCA | Quechua | 3 455 | - | - | - | 6 | 6 | - |
| 0030 | CCALLPA | Suni | 3 529 | - | - | - | 3 | 3 | - |
| 0032 | CHIHUATA | Suni | 3 519 | - | - | - | 4 | 4 | - |
| 0035 | CHIHUATA (CHIMPAÑO) | Quechua | 3 383 | - | - | - | 4 | 4 | - |
| 0036 | SAIRICHAYOC | Quechua | 3 449 | - | - | - | 2 | 2 | - |
| 0038 | OCCOBAMBA | Suni | 3 533 | - | - | - | 3 | 3 | - |
| **030406** | **DISTRITO COTARUSE** | | | **2 570** | **1 359** | **1 211** | **2 002** | **1 754** | **248** |
| 0001 | COTARUSE | Quechua | 3 268 | 611 | 338 | 273 | 339 | 273 | 66 |
| 0002 | CCELOQUISHKA | Suni | 3 677 | - | - | - | 2 | 2 | - |
| 0003 | HUAMPOCCOTA | Suni | 3 660 | 10 | 6 | 4 | 28 | 27 | 1 |
| 0004 | ANOCCARA | Suni | 3 614 | - | - | - | 3 | 3 | - |
| 0005 | LACCAYPAMPA | Suni | 3 621 | - | - | - | 5 | 4 | 1 |
| 0006 | SAYCHO | Suni | 3 602 | 13 | 8 | 5 | 26 | 26 | - |
| 0007 | MUTCANI | Quechua | 3 381 | 8 | 4 | 4 | 14 | 11 | 3 |
| 0008 | APARAYA | Quechua | 3 141 | 4 | 2 | 2 | 4 | 3 | 1 |
| 0009 | HUARACCOY | Puna | 4 490 | 4 | 2 | 2 | 2 | 2 | - |
| 0010 | CCOSCCOCHE | Suni | 3 603 | - | - | - | 6 | 5 | 1 |
| 0011 | PAMPAMARCA | Quechua | 3 425 | 311 | 147 | 164 | 221 | 212 | 9 |
| 0014 | MILLOCCOCHA | Puna | 4 421 | 1 | - | 1 | 2 | 2 | - |
| 0015 | CCAPAHUACHO | Suni | 3 689 | - | - | - | 10 | 9 | 1 |
| 0017 | PALLCCAPAMPA | Quechua | 3 481 | - | - | - | 4 | 4 | - |
| 0018 | PROMESA | Quechua | 3 470 | 161 | 75 | 86 | 104 | 102 | 2 |
| 0020 | TAMBO | Suni | 3 590 | - | - | - | 9 | 9 | - |
| 0022 | SAN MIGUEL DE MESTIZAS | Puna | 4 092 | - | - | - | 25 | 25 | - |
| 0023 | APACHITA | Puna | 4 433 | - | - | - | 1 | 1 | - |
| 0024 | MAÑANCA | Puna | 4 305 | 1 | 1 | - | 4 | 3 | 1 |
| 0025 | HUACCALLA | Puna | 4 108 | 4 | 1 | 3 | 5 | 5 | - |
| 0026 | AUCCELLCCA | Puna | 4 515 | 1 | 1 | - | 1 | 1 | - |
| 0027 | TACCATA | Puna | 4 465 | 1 | 1 | - | 2 | 2 | - |
| 0028 | CHICORUNE | Puna | 4 235 | 2 | 1 | 1 | 1 | 1 | - |
| 0029 | PAMPAHUASI | Puna | 4 420 | 9 | 6 | 3 | 2 | 2 | - |
| 0030 | ACCOCUCHO | Puna | 4 377 | 1 | 1 | - | 2 | 2 | - |
| 0031 | ISCAHUACA | Puna | 4 218 | 193 | 94 | 99 | 158 | 142 | 16 |
| 0032 | RAYO | Puna | 4 594 | 2 | 1 | 1 | 3 | 3 | - |
| 0033 | HUANCANE | Puna | 4 187 | 2 | 1 | 1 | 7 | 6 | 1 |
| 0035 | PALLCCA | Puna | 4 317 | - | - | - | 1 | - | 1 |
| 0036 | QUILLCACCASA | Puna | 4 227 | 293 | 138 | 155 | 149 | 149 | - |
| 0037 | YANAMA | Puna | 4 404 | 2 | 1 | 1 | 5 | 4 | 1 |
| 0038 | HUITUYO | Puna | 4 304 | - | - | - | 2 | - | 2 |
| 0039 | CCORIHUIRI | Puna | 4 350 | - | - | - | 3 | 3 | - |
| 0040 | PILLUNI | Puna | 4 383 | 20 | 9 | 11 | 36 | 36 | - |
| 0041 | CAPILLAS | Puna | 4 115 | - | - | - | 4 | 4 | - |
| 0043 | RANRAPATA | Puna | 4 109 | 4 | 2 | 2 | 12 | 11 | 1 |
| 0044 | PUNCO | Puna | 4 412 | - | - | - | 1 | 1 | - |
| 0045 | PESACCA | Puna | 4 361 | 1 | 1 | - | 1 | 1 | - |
| 0046 | SORA PATA | Puna | 4 373 | - | - | - | 3 | 3 | - |
| 0047 | PACO | Puna | 4 453 | - | - | - | 2 | 2 | - |
| 0048 | TOCRA | Puna | 4 400 | - | - | - | 2 | 2 | - |
| 0049 | CHINQUIRAY | Puna | 4 407 | - | - | - | 3 | 3 | - |
| 0050 | MARCCOTA | Puna | 4 268 | - | - | - | 1 | 1 | - |
| 0051 | TUMIRE | Puna | 4 597 | 1 | 1 | - | 8 | 8 | - |
| 0052 | HUINCHUYO | Puna | 4 752 | 2 | 1 | 1 | 3 | 3 | - |
| 0053 | LINDERA | Puna | 4 199 | - | - | - | 8 | - | 8 |
| 0054 | CULLUMANI | Puna | 4 295 | 5 | 2 | 3 | 3 | 3 | - |
| 0055 | YURACCORAL | Puna | 4 390 | 5 | 1 | 4 | 4 | 4 | - |
| 0056 | HUAYUNCA | Puna | 4 302 | 4 | 1 | 3 | 25 | 16 | 9 |
| 0057 | CCOÑIHUASI | Puna | 4 395 | 1 | - | 1 | 6 | 6 | - |

| CÓDIGO | CENTROS POBLADOS | REGIÓN NATURAL (según piso altitudinal) | ALTITUD (m s.n.m.) | POBLACIÓN CENSADA | | | VIVIENDAS PARTICULARES | | |
|---|---|---|---|---|---|---|---|---|---|
| | | | | Total | Hombre | Mujer | Total | Ocupadas 1/ | Desocu-padas |
| 0058 | HUAYLLAPAMPA | Puna | 4 030 | - | - | - | 2 | 2 | - |
| 0059 | CCELLOPAMPA | Puna | 4 061 | 66 | 29 | 37 | 42 | 42 | - |
| 0060 | OCRA (SORACCASA) | Suni | 3 977 | 12 | 6 | 6 | 27 | 24 | 3 |
| 0061 | TOTORA | Suni | 3 855 | 118 | 66 | 52 | 87 | 74 | 13 |
| 0062 | PISQUICOCHA | Suni | 3 851 | 233 | 115 | 118 | 168 | 131 | 37 |
| 0063 | TOTORAPAMPA | Suni | 3 844 | 4 | 2 | 2 | 5 | 4 | 1 |
| 0064 | PIRANAHUASI | Suni | 3 818 | 5 | 3 | 2 | 10 | 5 | 5 |
| 0065 | LAHUA LAHUA | Suni | 3 816 | 50 | 24 | 26 | 49 | 41 | 8 |
| 0066 | PALMADERA | Suni | 3 626 | - | - | - | 3 | 3 | - |
| 0068 | TOTORAPAMPA | Suni | 3 749 | - | - | - | 6 | 6 | - |
| 0069 | UTAHUI | Suni | 3 605 | - | - | - | 2 | 2 | - |
| 0070 | CHACACHACA | Suni | 3 731 | - | - | - | 4 | 3 | 1 |
| 0071 | JORNADA | Puna | 4 409 | - | - | - | 3 | 2 | 1 |
| 0072 | CCELHUA | Puna | 4 482 | 2 | 1 | 1 | 2 | 2 | - |
| 0073 | LLUMPATA | Puna | 4 446 | 2 | 1 | 1 | 4 | 4 | - |
| 0074 | ARASCCOCHA | Puna | 4 494 | 3 | 2 | 1 | 4 | 2 | 2 |
| 0075 | CHURCAÑI | Puna | 4 470 | 2 | 1 | 1 | 3 | 2 | 1 |
| 0077 | CCESCCA | Quechua | 3 481 | - | - | - | 1 | 1 | - |
| 0079 | CHECCTA | Puna | 4 366 | 1 | - | 1 | 2 | 2 | - |
| 0080 | JARAPAMPA | Puna | 4 387 | - | - | - | 6 | 6 | - |
| 0081 | HUINCHU HUINCHU | Puna | 4 548 | 3 | 2 | 1 | 2 | 2 | - |
| 0083 | TAYACERCA | Puna | 4 313 | - | - | - | 3 | 3 | - |
| 0084 | HUCCHUNCUY | Puna | 4 390 | 1 | - | 1 | 2 | 2 | - |
| 0085 | PUCACCASA | Puna | 4 150 | - | - | - | 2 | 1 | 1 |
| 0086 | HUAMAN ALLCCA | Puna | 4 427 | 2 | 1 | 1 | 2 | 2 | - |
| 0087 | CCOCHAC | Suni | 3 972 | 15 | 8 | 7 | 14 | 8 | 6 |
| 0088 | SAYCATA | Puna | 4 342 | 12 | 7 | 5 | 10 | 9 | 1 |
| 0089 | OCRA | Puna | 4 329 | - | - | - | 5 | 5 | - |
| 0090 | YANA ALLPA | Puna | 4 181 | - | - | - | 4 | 1 | 3 |
| 0091 | TAMBO CCOCHA | Puna | 4 193 | - | - | - | 3 | 2 | 1 |
| 0092 | BADO | Quechua | 3 431 | - | - | - | 4 | 4 | - |
| 0096 | CCASAPATA | Suni | 3 745 | 2 | 1 | 1 | 10 | 10 | - |
| 0097 | CCASAHUASI | Suni | 3 636 | 75 | 34 | 41 | 61 | 61 | - |
| 0098 | TASTALLIKISCA | Suni | 3 577 | - | - | - | 4 | 4 | - |
| 0101 | CHISANI | Puna | 4 267 | 4 | 2 | 2 | 10 | 4 | 6 |
| 0102 | MILLO | Puna | 4 388 | - | - | - | 2 | 2 | - |
| 0103 | ALLCCAOCCO | Puna | 4 356 | - | - | - | 4 | 3 | 1 |
| 0104 | CCANCCAHUA | Puna | 4 456 | 4 | 2 | 2 | 3 | 3 | - |
| 0105 | ACHOTA | Puna | 4 191 | - | - | - | 3 | 3 | - |
| 0106 | PACOPAMPA | Puna | 4 152 | 2 | 1 | 1 | 6 | 6 | - |
| 0107 | PAMPAWASI | Puna | 4 210 | 1 | - | 1 | 6 | 6 | - |
| 0108 | WACHUWILLCA | Puna | 4 206 | 1 | - | 1 | 3 | 3 | - |
| 0109 | CHAQO | Puna | 4 550 | - | - | - | 1 | - | 1 |
| 0111 | QUTAPUCRO | Puna | 4 403 | 1 | - | 1 | 1 | 1 | - |
| 0112 | YAURIHUASI | Puna | 4 199 | 1 | 1 | - | 3 | 3 | - |
| 0113 | INKICHU | Puna | 4 104 | 1 | - | 1 | 2 | 2 | - |
| 0114 | PASQAPATA | Puna | 4 515 | - | - | - | 3 | 3 | - |
| 0115 | LLIHUANI | Puna | 4 418 | - | - | - | 3 | 3 | - |
| 0116 | CANCAHUA | Puna | 4 190 | - | - | - | 2 | 2 | - |
| 0117 | PAOCCARAYA | Puna | 4 158 | 2 | 1 | 1 | 2 | 2 | - |
| 0119 | INCALADA | Puna | 4 357 | - | - | - | 1 | - | 1 |
| 0120 | DIMBALITE | Puna | 4 104 | - | - | - | 2 | 2 | - |
| 0122 | JATAHUASI | Puna | 4 359 | 6 | 4 | 2 | 5 | 5 | - |
| 0124 | LLULLUCHA | Puna | 4 409 | 1 | - | 1 | 5 | 4 | 1 |
| 0125 | CCANAYJATA | Puna | 4 297 | 2 | 1 | 1 | 3 | 3 | - |
| 0126 | ISCAHUACA | Suni | 3 953 | 208 | 179 | 29 | 19 | 6 | 13 |
| 0127 | YURACMACHAY | Puna | 4 433 | 2 | 1 | 1 | 9 | 9 | - |
| 0128 | UKINUTA | Puna | 4 424 | - | - | - | 1 | 1 | - |
| 0129 | UCHUNCUY | Puna | 4 442 | 2 | 1 | 1 | 2 | 2 | - |
| 0130 | ACCOLTA | Puna | 4 160 | 1 | 1 | - | 3 | 2 | 1 |
| 0131 | JAYOCIRCA | Suni | 3 834 | 2 | - | 2 | 2 | 2 | - |

| CÓDIGO | CENTROS POBLADOS | REGIÓN NATURAL (según piso altitudinal) | ALTITUD (m s.n.m.) | POBLACIÓN CENSADA | | | VIVIENDAS PARTICULARES | | |
|---|---|---|---|---|---|---|---|---|---|
| | | | | Total | Hombre | Mujer | Total | Ocupadas 1/ | Desocu-padas |
| 0132 | PATAHUASI | Suni | 3 686 | - | - | - | 1 | - | 1 |
| 0133 | SORA | Puna | 4 120 | 6 | 3 | 3 | 3 | 3 | - |
| 0134 | CUCHUWASI | Puna | 4 154 | - | - | - | 2 | 2 | - |
| 0135 | PACHAPATA | Puna | 4 035 | - | - | - | 1 | 1 | - |
| 0136 | CHOCCALLACCE | Puna | 4 189 | - | - | - | 1 | 1 | - |
| 0138 | ISMAYA | Puna | 4 484 | 6 | 2 | 4 | 2 | 2 | - |
| 0140 | ANCCORAKRA | Puna | 4 382 | - | - | - | 2 | 1 | 1 |
| 0141 | CCANTUSANI | Suni | 3 655 | - | - | - | 2 | 2 | - |
| 0142 | LACCALACCAY | Suni | 3 571 | - | - | - | 4 | - | 4 |
| 0143 | ISULLAY | Puna | 4 116 | - | - | - | 1 | - | 1 |
| 0144 | CCECHUAPATA | Puna | 4 034 | - | - | - | 2 | 2 | - |
| 0145 | CCASA | Puna | 4 165 | 1 | - | 1 | 1 | 1 | - |
| 0146 | SACRAHUI | Puna | 4 122 | - | - | - | 1 | 1 | - |
| 0147 | PLAZAYOC | Puna | 4 139 | 3 | - | 3 | 1 | 1 | - |
| 0148 | CHOCCO ARRIBA | Quechua | 3 349 | - | - | - | 3 | 3 | - |
| 0149 | CHOCCO ABAJO | Quechua | 3 265 | - | - | - | 1 | - | 1 |
| 0150 | SICUYA BAJA | Puna | 4 507 | - | - | - | 1 | - | 1 |
| 0151 | HUANAHUIRI | Puna | 4 202 | 9 | 4 | 5 | 17 | 14 | 3 |
| 0152 | TRIGO CHACRA | Quechua | 3 184 | - | - | - | 3 | 2 | 1 |
| 0153 | HUARACCOPATA | Puna | 4 342 | 4 | 1 | 3 | 3 | 2 | 1 |
| 0154 | POSCCOTA | Puna | 4 500 | 3 | - | 3 | 3 | 3 | - |
| 0155 | YANA CORRAL | Puna | 4 515 | - | - | - | 1 | 1 | - |
| 0156 | PARCCANI | Puna | 4 470 | - | - | - | 4 | 3 | 1 |
| 0157 | ALMAYOC CCASA | Puna | 4 304 | 2 | 1 | 1 | 1 | 1 | - |
| 0158 | CANGAYLLO | Puna | 4 520 | - | - | - | 1 | 1 | - |
| 0159 | CCAMACCPATA | Puna | 4 380 | 1 | 1 | - | 1 | 1 | - |
| 0160 | AFUELAYOCC | Puna | 4 426 | 1 | - | 1 | 1 | 1 | - |
| 0161 | SIPRIANHUASI | Puna | 4 359 | 1 | 1 | - | 1 | 1 | - |
| 0162 | HUALLULLO | Puna | 4 298 | 4 | - | 4 | 2 | 2 | - |
| 0163 | LAMBRASPUCRO | Puna | 4 267 | 3 | 2 | 1 | 1 | 1 | - |
| **030407** | **DISTRITO IHUAYLLO** | | | **462** | **252** | **210** | **342** | **330** | **12** |
| 0001 | IHUAYLLO | Quechua | 3 172 | 161 | 85 | 76 | 108 | 101 | 7 |
| 0007 | HUAYQUIPA | Quechua | 3 091 | 64 | 39 | 25 | 76 | 75 | 1 |
| 0012 | SAN ANTONIO | Quechua | 3 100 | 62 | 34 | 28 | 42 | 40 | 2 |
| 0013 | TASTANI | Quechua | 3 059 | 1 | 1 | - | 2 | 2 | - |
| 0014 | CANCAUPATA | Quechua | 3 033 | 3 | 2 | 1 | 5 | 4 | 1 |
| 0015 | SOCCOS | Quechua | 2 677 | 2 | - | 2 | 4 | 4 | - |
| 0017 | MOLINO PAMPA | Quechua | 2 635 | 1 | - | 1 | 3 | 3 | - |
| 0018 | CHAUCHANI | Quechua | 2 937 | 1 | 1 | - | 3 | 3 | - |
| 0019 | PUCARA | Quechua | 2 761 | 10 | 3 | 7 | 5 | 5 | - |
| 0020 | CHISMAPAMPA | Quechua | 2 627 | 21 | 11 | 10 | 12 | 12 | - |
| 0021 | TAMICA | Quechua | 2 768 | 47 | 30 | 17 | 34 | 33 | 1 |
| 0022 | PUCRO | Quechua | 3 041 | - | - | - | 1 | 1 | - |
| 0023 | ANTAPAMPA | Quechua | 3 108 | 1 | 1 | - | 3 | 3 | - |
| 0024 | CRUZ PATA | Quechua | 3 158 | 42 | 23 | 19 | 17 | 17 | - |
| 0048 | PUEBLO LIBRE | Quechua | 3 033 | 3 | 1 | 2 | 4 | 4 | - |
| 0049 | PATIBAMBA | Quechua | 2 456 | 41 | 19 | 22 | 22 | 22 | - |
| 0051 | CHAMILLCO | Quechua | 2 512 | 2 | 2 | - | 1 | 1 | - |
| **030408** | **DISTRITO JUSTO APU SAHUARAURA** | | | **735** | **356** | **379** | **560** | **465** | **95** |
| 0001 | PICHIHUA | Quechua | 3 133 | 225 | 106 | 119 | 123 | 106 | 17 |
| 0002 | PICHUS | Quechua | 2 378 | 1 | 1 | - | 1 | 1 | - |
| 0003 | CHALHUAPAMPA | Janca | 4 872 | 3 | 2 | 1 | 4 | 4 | - |
| 0004 | ACCOLLANCCA | Suni | 3 545 | 7 | 3 | 4 | 13 | 12 | 1 |
| 0005 | AMOCA | Quechua | 2 484 | 72 | 40 | 32 | 64 | 47 | 17 |
| 0006 | PUMAHUACHO | Quechua | 2 528 | 3 | 2 | 1 | 4 | 2 | 2 |
| 0007 | PISCOBAMBA | Quechua | 3 291 | 3 | 2 | 1 | 6 | 6 | - |
| 0008 | CHECCASA | Quechua | 3 086 | 20 | 9 | 11 | 14 | 13 | 1 |

| CÓDIGO | CENTROS POBLADOS | REGIÓN NATURAL (según piso altitudinal) | ALTITUD (m s.n.m.) | POBLACIÓN CENSADA | | | VIVIENDAS PARTICULARES | | |
|---|---|---|---|---|---|---|---|---|---|
| | | | | Total | Hombre | Mujer | Total | Ocupadas 1/ | Desocu-padas |
| 0009 | PACSICA | Quechua | 2 532 | 28 | 14 | 14 | 27 | 21 | 6 |
| 0012 | CCESHUA | Quechua | 2 675 | 3 | 2 | 1 | 3 | 3 | - |
| 0013 | UMA CCATA | Quechua | 3 055 | - | - | - | 2 | 1 | 1 |
| 0016 | HUACCASA | Quechua | 3 195 | 2 | 2 | - | 3 | 2 | 1 |
| 0017 | PUQUIO | Quechua | 3 059 | 9 | 4 | 5 | 4 | 4 | - |
| 0018 | CCOLLCCAPATA | Quechua | 3 400 | - | - | - | 5 | 4 | 1 |
| 0019 | MITAMA | Quechua | 3 128 | 8 | 3 | 5 | 2 | 2 | - |
| 0020 | CHINCHIÑA | Quechua | 3 303 | 71 | 34 | 37 | 41 | 32 | 9 |
| 0022 | UNCAYOC | Quechua | 2 861 | - | - | - | 1 | 1 | - |
| 0023 | MILLONI | Quechua | 2 844 | 1 | 1 | - | 1 | 1 | - |
| 0024 | HUARANGOPATA | Quechua | 2 458 | 5 | 4 | 1 | 5 | 4 | 1 |
| 0025 | FUNDICION | Quechua | 2 523 | 9 | 5 | 4 | 7 | 7 | - |
| 0026 | CCAPRA | Quechua | 2 528 | 5 | 3 | 2 | 3 | 2 | 1 |
| 0028 | PATAHUASI | Quechua | 2 918 | 6 | 4 | 2 | 5 | 5 | - |
| 0029 | VILLA VERDE | Quechua | 2 993 | 26 | 11 | 15 | 19 | 18 | 1 |
| 0030 | CHILLCAPAMPA | Quechua | 3 168 | 22 | 11 | 11 | 10 | 10 | - |
| 0033 | ARAYRUMA | Quechua | 3 097 | 29 | 12 | 17 | 19 | 16 | 3 |
| 0034 | CASECASCO | Quechua | 3 182 | 6 | 2 | 4 | 2 | 2 | - |
| 0035 | CEDRO PAMPA | Quechua | 3 096 | 6 | 4 | 2 | 4 | 4 | - |
| 0037 | CURSANI | Puna | 4 086 | 1 | 1 | - | 4 | 4 | - |
| 0038 | CHAPIPATA | Quechua | 3 143 | 9 | 5 | 4 | 7 | 6 | 1 |
| 0039 | DESPACHO PATA | Quechua | 3 095 | 4 | 2 | 2 | 5 | 5 | - |
| 0040 | ERCCEÑA | Quechua | 3 149 | 2 | 2 | - | 5 | 4 | 1 |
| 0041 | HUAYRAPATA | Quechua | 3 193 | - | - | - | 1 | 1 | - |
| 0042 | LACCACCERA | Quechua | 3 227 | - | - | - | 3 | 1 | 2 |
| 0043 | LICCHAPATA | Quechua | 3 262 | 2 | - | 2 | 1 | 1 | - |
| 0044 | LORORAYOC | Suni | 3 690 | 5 | 1 | 4 | 3 | 3 | - |
| 0045 | OSCOLLOPATA | Quechua | 3 132 | - | - | - | 1 | 1 | - |
| 0046 | PATAPATA | Quechua | 3 272 | - | - | - | 1 | 1 | - |
| 0048 | TACAHUARA | Quechua | 3 144 | 5 | 2 | 3 | 3 | 3 | - |
| 0049 | TACAÑA | Quechua | 3 205 | 1 | 1 | - | 1 | 1 | - |
| 0051 | UTA UTA | Quechua | 3 204 | 8 | 4 | 4 | 4 | 3 | 1 |
| 0052 | CHILLCAPATA | Quechua | 3 400 | - | - | - | 3 | 2 | 1 |
| 0053 | LAMBRAMA | Suni | 3 571 | 6 | 3 | 3 | 9 | 7 | 2 |
| 0055 | SALLALLI | Puna | 4 179 | - | - | - | 2 | 2 | - |
| 0060 | MOLINO PATA | Quechua | 2 561 | 1 | 1 | - | 2 | 1 | 1 |
| 0062 | SAN FRANCISCO | Quechua | 2 507 | 45 | 21 | 24 | 28 | 21 | 7 |
| 0063 | AMAYBAMBA | Quechua | 2 493 | 1 | - | 1 | 4 | 2 | 2 |
| 0064 | AYAMACHAY | Quechua | 2 932 | 2 | 1 | 1 | 4 | 2 | 2 |
| 0065 | CALDERA | Quechua | 2 575 | 3 | 1 | 2 | 2 | 2 | - |
| 0066 | CCOCHA PAMPA | Quechua | 3 082 | 4 | 2 | 2 | 4 | 3 | 1 |
| 0067 | COLLCCAPAMPA | Quechua | 3 390 | - | - | - | 4 | 3 | 1 |
| 0068 | SANTA CRUZ | Quechua | 3 124 | 7 | 3 | 4 | 7 | 6 | 1 |
| 0069 | UMAN CALLE | Quechua | 3 250 | 18 | 7 | 11 | 13 | 8 | 5 |
| 0070 | WICHUSAMA | Quechua | 3 322 | - | - | - | 2 | 2 | - |
| 0075 | HUAYUNCCA | Suni | 3 712 | 7 | 3 | 4 | 3 | 3 | - |
| 0076 | PATARA | Quechua | 3 383 | 6 | 1 | 5 | 4 | 4 | - |
| 0077 | PAPACCANY | Suni | 3 513 | 1 | - | 1 | 6 | 6 | - |
| 0078 | DURASNOPATA | Quechua | 3 144 | 9 | 4 | 5 | 3 | 3 | - |
| 0079 | BELLAVISTA | Quechua | 3 260 | - | - | - | 1 | - | 1 |
| 0080 | WICHUMOCCO | Quechua | 3 162 | 1 | 1 | - | 1 | 1 | - |
| 0081 | IGUSANI | Quechua | 3 264 | - | - | - | 2 | - | 2 |
| 0082 | MISHKA HUACHO | Quechua | 3 316 | 4 | 2 | 2 | 1 | 1 | - |
| 0083 | CUSIPATA | Quechua | 3 372 | - | - | - | 1 | 1 | - |
| 0084 | TUNASPATA | Quechua | 3 218 | - | - | - | 1 | 1 | - |
| 0085 | ACCOPATA | Quechua | 3 395 | - | - | - | 1 | 1 | - |
| 0086 | LEOMA | Quechua | 3 100 | 1 | - | 1 | 1 | 1 | - |
| 0087 | CANCAUPATA | Quechua | 2 376 | - | - | - | 1 | 1 | - |
| 0088 | CCEHUENCHA | Suni | 3 533 | - | - | - | 1 | 1 | - |
| 0089 | LAWANQO | Quechua | 3 365 | - | - | - | 3 | 3 | - |
| 0090 | COCHAPATA | Suni | 3 626 | 2 | 2 | - | 4 | 3 | 1 |

| CÓDIGO | CENTROS POBLADOS | REGIÓN NATURAL (según piso altitudinal) | ALTITUD (m s.n.m.) | POBLACIÓN CENSADA | | | VIVIENDAS PARTICULARES | | |
|---|---|---|---|---|---|---|---|---|---|
| | | | | Total | Hombre | Mujer | Total | Ocupadas 1/ | Desocu-padas |
| 0091 | ASNO PAMPANA | Suni | 3 668 | 3 | 2 | 1 | 3 | 3 | - |
| 0092 | AGUARA | Quechua | 2 915 | - | - | - | 2 | 2 | - |
| 0093 | RODILLO | Quechua | 2 464 | - | - | - | 1 | - | 1 |
| 0094 | PAMPAHUERTA | Quechua | 2 986 | 7 | 3 | 4 | 5 | 5 | - |
| **030409** | **DISTRITO LUCRE** | | | **1 529** | **749** | **780** | **1 384** | **1 198** | **186** |
| 0001 | LUCRE | Quechua | 2 822 | 56 | 29 | 27 | 50 | 36 | 14 |
| 0002 | TOTORA | Suni | 3 505 | 1 | 1 | - | 7 | 6 | 1 |
| 0003 | LIRIO | Quechua | 3 471 | - | - | - | 1 | 1 | - |
| 0004 | TASTAPATA | Quechua | 3 319 | - | - | - | 7 | 7 | - |
| 0005 | SOÑACCA | Quechua | 3 463 | 2 | 1 | 1 | 7 | 7 | - |
| 0006 | SAN AGUSTIN | Quechua | 3 320 | 82 | 38 | 44 | 70 | 48 | 22 |
| 0007 | PUCAPUCA | Quechua | 3 389 | 2 | - | 2 | 8 | 8 | - |
| 0008 | ANTAHUAYCO | Suni | 3 775 | - | - | - | 12 | 12 | - |
| 0009 | ANAYPATA | Quechua | 3 318 | 3 | 1 | 2 | 6 | 6 | - |
| 0010 | ATUNRUMI | Quechua | 3 274 | 3 | 3 | - | 9 | 9 | - |
| 0011 | CAYHUACHAHUA | Quechua | 3 255 | 200 | 99 | 101 | 144 | 112 | 32 |
| 0013 | PACCHANI | Quechua | 3 180 | 21 | 11 | 10 | 16 | 16 | - |
| 0014 | JERJANTA | Quechua | 3 373 | 1 | - | 1 | 5 | 3 | 2 |
| 0015 | SIQUINI | Puna | 4 026 | - | - | - | 6 | 6 | - |
| 0016 | CCOLLO | Quechua | 3 039 | 54 | 32 | 22 | 29 | 25 | 4 |
| 0017 | JUTA | Quechua | 3 184 | 281 | 139 | 142 | 207 | 189 | 18 |
| 0018 | HUACCRUMA | Suni | 3 814 | 3 | 1 | 2 | 18 | 18 | - |
| 0019 | CUTIRCA | Quechua | 2 976 | - | - | - | 11 | 6 | 5 |
| 0020 | CCOTOPUQUIO | Quechua | 2 990 | - | - | - | 3 | - | 3 |
| 0021 | TOMAPAMPA | Quechua | 2 876 | 1 | 1 | - | 2 | 2 | - |
| 0022 | HUANCHUCHA | Quechua | 3 157 | - | - | - | 4 | 3 | 1 |
| 0024 | JACCLLA | Quechua | 3 464 | - | - | - | 1 | 1 | - |
| 0025 | SOCCO | Quechua | 3 126 | 71 | 35 | 36 | 35 | 34 | 1 |
| 0026 | COMUN | Quechua | 2 853 | - | - | - | 5 | 5 | - |
| 0027 | IRQUIÑA | Quechua | 2 823 | - | - | - | 1 | 1 | - |
| 0028 | SICUNA | Quechua | 3 373 | 124 | 58 | 66 | 85 | 85 | - |
| 0030 | CONCACCASA | Quechua | 3 124 | 7 | 3 | 4 | 5 | 4 | 1 |
| 0031 | HUANCARIRCA | Quechua | 2 771 | 10 | 4 | 6 | 17 | 16 | 1 |
| 0032 | CHINCHANA | Quechua | 2 635 | 2 | 1 | 1 | 8 | 3 | 5 |
| 0033 | CASICASGO | Quechua | 2 766 | 107 | 51 | 56 | 70 | 61 | 9 |
| 0034 | ERAPATA | Quechua | 3 112 | 8 | 3 | 5 | 23 | 17 | 6 |
| 0036 | MOROPATA | Quechua | 2 850 | 11 | 5 | 6 | 13 | 10 | 3 |
| 0037 | ACCOBAMBA | Quechua | 2 724 | 5 | 2 | 3 | 2 | 2 | - |
| 0038 | HUAMANHUIRI | Quechua | 3 154 | 39 | 21 | 18 | 18 | 16 | 2 |
| 0039 | ICHUCCALLA | Quechua | 2 884 | 72 | 37 | 35 | 52 | 44 | 8 |
| 0040 | MUTCA | Quechua | 3 258 | 29 | 14 | 15 | 53 | 51 | 2 |
| 0041 | CHACRAHUASI | Quechua | 3 434 | 11 | 3 | 8 | 12 | 12 | - |
| 0042 | PATACCASI | Suni | 3 745 | - | - | - | 2 | 2 | - |
| 0043 | YANAMISA | Suni | 3 573 | 31 | 15 | 16 | 38 | 36 | 2 |
| 0045 | PINCO | Quechua | 2 604 | 39 | 21 | 18 | 37 | 30 | 7 |
| 0046 | ACOYCHA | Quechua | 3 084 | 47 | 24 | 23 | 54 | 39 | 15 |
| 0047 | MAUCALLACTA | Quechua | 3 325 | - | - | - | 1 | - | 1 |
| 0048 | UNION PROGRESO | Quechua | 3 236 | 73 | 37 | 36 | 60 | 56 | 4 |
| 0049 | QUEUÑAPUCRO | Quechua | 3 474 | 10 | 3 | 7 | 13 | 13 | - |
| 0050 | MANZANAYOC | Quechua | 3 350 | 10 | 4 | 6 | 13 | 12 | 1 |
| 0051 | HELLWAQOCHA | Quechua | 3 295 | - | - | - | 8 | 8 | - |
| 0052 | CHICOPATA | Quechua | 3 248 | 1 | 1 | - | 6 | 6 | - |
| 0053 | AYACHUCO | Quechua | 3 257 | 7 | 3 | 4 | 8 | 6 | 2 |
| 0054 | SOCCO CHICO | Quechua | 3 280 | 39 | 16 | 23 | 42 | 36 | 6 |
| 0055 | OJA CHACRA | Quechua | 3 316 | 11 | 6 | 5 | 7 | 7 | - |
| 0056 | YANAONCCOY | Suni | 3 854 | 4 | 1 | 3 | 5 | 5 | - |
| 0059 | CHANTACUNA | Quechua | 2 822 | 1 | 1 | - | 12 | 10 | 2 |
| 0060 | CCOCCOTE HUANE | Suni | 3 664 | - | - | - | 1 | 1 | - |
| 0061 | CULLCUNCHO | Suni | 3 663 | 1 | - | 1 | 1 | 1 | - |

| CÓDIGO | CENTROS POBLADOS | REGIÓN NATURAL (según piso altitudinal) | ALTITUD (m s.n.m.) | POBLACIÓN CENSADA | | | VIVIENDAS PARTICULARES | | |
|---|---|---|---|---|---|---|---|---|---|
| | | | | Total | Hombre | Mujer | Total | Ocupadas 1/ | Desocu-padas |
| 0062 | GEUÑA PUCRO | Quechua | 3 497 | - | - | - | 6 | 3 | 3 |
| 0063 | CARSALA | Quechua | 3 163 | 9 | 4 | 5 | 6 | 6 | - |
| 0064 | ATUN PAMPA | Quechua | 3 128 | 16 | 9 | 7 | 14 | 11 | 3 |
| 0065 | PATA HUASI | Quechua | 3 209 | 7 | 4 | 3 | 12 | 12 | - |
| 0066 | HUARUÑA | Quechua | 2 789 | 7 | 3 | 4 | 9 | 9 | - |
| 0067 | RETAMA | Puna | 4 053 | 9 | 4 | 5 | 3 | 3 | - |
| 0068 | YACOCHINPANA | Suni | 3 719 | 1 | - | 1 | 4 | 4 | - |
| **030410** | **DISTRITO POCOHUANCA** | | | **1 022** | **520** | **502** | **937** | **685** | **252** |
| 0001 | POCOHUANCA | Quechua | 3 374 | 286 | 149 | 137 | 239 | 175 | 64 |
| 0002 | FLOR DE HUARANCCA | Quechua | 3 237 | 5 | 2 | 3 | 18 | 13 | 5 |
| 0003 | TIAPARO | Suni | 3 658 | 269 | 131 | 138 | 216 | 154 | 62 |
| 0004 | TOTORA PAMPA | Suni | 3 661 | 3 | 1 | 2 | 18 | 12 | 6 |
| 0005 | HUANCAQUITA | Quechua | 3 146 | 30 | 16 | 14 | 21 | 17 | 4 |
| 0006 | CHILLICO | Quechua | 2 949 | 8 | 4 | 4 | 4 | 2 | 2 |
| 0007 | SALLIPUCRO | Quechua | 2 846 | 3 | 2 | 1 | 5 | 4 | 1 |
| 0008 | CCACHORA | Quechua | 2 723 | 3 | 1 | 2 | 12 | 8 | 4 |
| 0009 | HUANCAPAMPA | Quechua | 2 720 | 39 | 18 | 21 | 50 | 31 | 19 |
| 0010 | PAMPACANTO | Quechua | 2 707 | 11 | 6 | 5 | 11 | 8 | 3 |
| 0011 | ALLPAMACHAY | Quechua | 2 942 | 3 | 3 | - | 9 | 5 | 4 |
| 0012 | HORNOBAMBA | Quechua | 2 862 | - | - | - | 1 | - | 1 |
| 0013 | HUAYCALO | Quechua | 3 019 | - | - | - | 1 | 1 | - |
| 0015 | PISCOYA | Quechua | 2 911 | 136 | 73 | 63 | 73 | 67 | 6 |
| 0016 | CASCABAMBA | Quechua | 2 989 | 1 | 1 | - | 3 | 2 | 1 |
| 0017 | ÑAÑO | Quechua | 3 151 | 2 | 1 | 1 | 15 | 5 | 10 |
| 0018 | CHANTA | Quechua | 3 315 | 216 | 109 | 107 | 191 | 145 | 46 |
| 0019 | PATAVAQUERA | Quechua | 3 089 | - | - | - | 1 | 1 | - |
| 0020 | COCHAPATA | Quechua | 3 063 | - | - | - | 2 | 2 | - |
| 0021 | SALCAYPO | Quechua | 3 113 | - | - | - | 4 | 4 | - |
| 0022 | PALMADERA | Suni | 3 590 | 3 | 1 | 2 | 25 | 16 | 9 |
| 0023 | POCOHUANCA | Quechua | 3 185 | - | - | - | 5 | 2 | 3 |
| 0024 | ICHUPATA | Quechua | 2 950 | 1 | 1 | - | 1 | 1 | - |
| 0025 | HUANCHULLA | Quechua | 3 262 | 1 | - | 1 | 5 | 5 | - |
| 0026 | CHINCHEROS | Quechua | 3 123 | 2 | 1 | 1 | 3 | 3 | - |
| 0027 | MAUCALLACTA | Quechua | 3 421 | - | - | - | 4 | 2 | 2 |
| **030411** | **DISTRITO SAN JUAN DE CHACÑA** | | | **769** | **381** | **388** | **749** | **682** | **67** |
| 0001 | SAN JUAN DE CHACÑA | Quechua | 2 874 | 632 | 313 | 319 | 444 | 432 | 12 |
| 0002 | TARACCACCA | Quechua | 3 491 | - | - | - | 2 | 2 | - |
| 0004 | CCOLLO | Quechua | 2 948 | - | - | - | 2 | 1 | 1 |
| 0005 | ACHACCERCCA | Quechua | 2 939 | 2 | 1 | 1 | 6 | 4 | 2 |
| 0006 | ALMAJUNTO | Quechua | 3 207 | - | - | - | 3 | 3 | - |
| 0007 | SECCSECCALLA | Quechua | 3 337 | - | - | - | 18 | 17 | 1 |
| 0008 | ACHACCOSE | Quechua | 3 312 | - | - | - | 14 | 13 | 1 |
| 0010 | TARIPATA | Quechua | 3 116 | - | - | - | 5 | 5 | - |
| 0011 | CRUZ PATA | Quechua | 2 924 | - | - | - | 1 | 1 | - |
| 0012 | CCALO CCALO | Quechua | 3 024 | 21 | 9 | 12 | 43 | 30 | 13 |
| 0013 | ITURUNCA | Quechua | 3 223 | 3 | 2 | 1 | 11 | 10 | 1 |
| 0014 | HUACCALLOMA | Quechua | 2 961 | 14 | 8 | 6 | 3 | 3 | - |
| 0015 | MOLLEMUCCO | Quechua | 2 953 | 6 | 3 | 3 | 6 | 4 | 2 |
| 0016 | ACCOBAMBA | Quechua | 2 878 | 17 | 6 | 11 | 23 | 17 | 6 |
| 0017 | LLACTAPATA | Quechua | 2 832 | - | - | - | 5 | 4 | 1 |
| 0018 | IRAPATA | Quechua | 2 915 | - | - | - | 5 | 4 | 1 |
| 0019 | CCOTANTA | Quechua | 2 982 | 10 | 6 | 4 | 18 | 11 | 7 |
| 0020 | TASTAPATA | Quechua | 3 164 | - | - | - | 2 | 2 | - |
| 0021 | CCAHUANAYLLA | Quechua | 3 057 | - | - | - | 3 | 2 | 1 |
| 0022 | TRANCAPATA | Quechua | 2 990 | 2 | 1 | 1 | 3 | 3 | - |
| 0023 | PATAPAMPA | Quechua | 2 749 | - | - | - | 3 | 1 | 2 |
| 0024 | FACUNI | Quechua | 3 235 | - | - | - | 10 | 10 | - |

| CÓDIGO | CENTROS POBLADOS | REGIÓN NATURAL (según piso altitudinal) | ALTITUD (m s.n.m.) | POBLACIÓN CENSADA | | | VIVIENDAS PARTICULARES | | |
|---|---|---|---|---|---|---|---|---|---|
| | | | | Total | Hombre | Mujer | Total | Ocupadas 1/ | Desocu-padas |
| 0025 | HUAYCHAUPATA | Quechua | 3 064 | - | - | - | 2 | 2 | - |
| 0026 | TARAPATA | Quechua | 3 060 | 20 | 10 | 10 | 30 | 24 | 6 |
| 0027 | PACOPALLANA | Quechua | 2 997 | 8 | 5 | 3 | 25 | 21 | 4 |
| 0029 | HUASQUICHA | Quechua | 2 683 | - | - | - | 2 | 2 | - |
| 0030 | PUYHUALLA | Quechua | 2 502 | - | - | - | 2 | 2 | - |
| 0031 | LOCUMAYOC | Yunga fluvial | 2 297 | - | - | - | 4 | 3 | 1 |
| 0032 | YANAMA | Quechua | 2 662 | 2 | 1 | 1 | 9 | 7 | 2 |
| 0033 | AYAHUISCHUNA | Yunga fluvial | 2 297 | 8 | 6 | 2 | 5 | 4 | 1 |
| 0035 | CARMEN EL TRABAJO | Quechua | 2 372 | - | - | - | 7 | 6 | 1 |
| 0037 | MARAYNIYOC | Quechua | 3 257 | - | - | - | 5 | 5 | - |
| 0039 | DINAMARCA | Quechua | 2 882 | 23 | 9 | 14 | 4 | 4 | - |
| 0040 | CHAUPIMAYO | Quechua | 3 090 | 1 | 1 | - | 1 | 1 | - |
| 0041 | HUANCHUYLO | Quechua | 2 784 | - | - | - | 18 | 17 | 1 |
| 0044 | LAYMEPATA | Suni | 3 600 | - | - | - | 3 | 3 | - |
| 0045 | LLOCLLATA | Quechua | 3 387 | - | - | - | 2 | 2 | - |
| **030412** | **DISTRITO SAÑAYCA** | | | **1 107** | **552** | **555** | **727** | **674** | **53** |
| 0001 | SAÑAYCA | Quechua | 3 373 | 535 | 255 | 280 | 291 | 270 | 21 |
| 0002 | CHIRIYACU | Puna | 4 006 | 1 | 1 | - | 5 | 5 | - |
| 0003 | HUAYARA | Quechua | 3 329 | 25 | 11 | 14 | 42 | 28 | 14 |
| 0004 | PACCAYCCA | Quechua | 2 810 | 2 | 1 | 1 | 4 | 4 | - |
| 0005 | CHAPACULLA | Suni | 3 546 | 9 | 5 | 4 | 9 | 9 | - |
| 0006 | PUCAHUASI | Suni | 3 554 | 158 | 74 | 84 | 96 | 85 | 11 |
| 0008 | HUTANI O UTANI | Suni | 3 588 | 24 | 13 | 11 | 29 | 25 | 4 |
| 0009 | LACCAYCA | Quechua | 2 955 | 71 | 39 | 32 | 38 | 37 | 1 |
| 0011 | HUARQUIZA | Quechua | 3 441 | 119 | 62 | 57 | 79 | 79 | - |
| 0012 | HUARACCO | Quechua | 3 238 | 25 | 15 | 10 | 15 | 15 | - |
| 0013 | ILLAPATA | Suni | 3 816 | 5 | 1 | 4 | 2 | 2 | - |
| 0014 | MULLA MULLA | Suni | 3 756 | 14 | 11 | 3 | 16 | 16 | - |
| 0015 | PUCA ORCCO | Puna | 4 194 | 1 | - | 1 | 3 | 2 | 1 |
| 0017 | VICUÑAOCCO | Puna | 4 143 | 3 | 2 | 1 | 3 | 3 | - |
| 0019 | CHIARA | Puna | 4 279 | 10 | 6 | 4 | 8 | 8 | - |
| 0020 | SOTAYA | Puna | 4 425 | 11 | 6 | 5 | 7 | 7 | - |
| 0021 | HUARACCOPALLCCA | Puna | 4 507 | 23 | 11 | 12 | 13 | 13 | - |
| 0022 | NINAORO | Puna | 4 248 | 3 | 2 | 1 | 3 | 3 | - |
| 0023 | OCCARALLA | Puna | 4 303 | 15 | 7 | 8 | 13 | 12 | 1 |
| 0024 | CCUCUIRI | Puna | 4 331 | 5 | 2 | 3 | 5 | 5 | - |
| 0026 | CARANJA | Puna | 4 247 | 5 | 3 | 2 | 3 | 3 | - |
| 0027 | CHACNAN PAMPA | Puna | 4 192 | - | - | - | 2 | 2 | - |
| 0028 | CHAYA | Quechua | 2 703 | 9 | 6 | 3 | 4 | 4 | - |
| 0029 | HISCHUSERCA | Suni | 3 764 | 2 | 1 | 1 | 5 | 5 | - |
| 0030 | CCOSPISEÑA | Suni | 3 713 | 2 | 1 | 1 | 7 | 7 | - |
| 0032 | TAYACUCHO | Puna | 4 439 | 2 | 1 | 1 | 2 | 2 | - |
| 0034 | URHUANI | Suni | 3 623 | 4 | 2 | 2 | 3 | 3 | - |
| 0035 | YAHURILO | Quechua | 3 366 | 2 | 1 | 1 | 2 | 2 | - |
| 0036 | CCOCHAPAMPA | Quechua | 3 104 | 2 | 1 | 1 | 7 | 7 | - |
| 0037 | PAMPAHUASI | Suni | 3 817 | 20 | 12 | 8 | 11 | 11 | - |
| **030413** | **DISTRITO SORAYA** | | | **711** | **356** | **355** | **424** | **391** | **33** |
| 0001 | SORAYA | Quechua | 2 884 | 168 | 80 | 88 | 116 | 105 | 11 |
| 0002 | CHIMPACCANTO | Quechua | 2 997 | 19 | 10 | 9 | 7 | 7 | - |
| 0003 | PACAYCA | Quechua | 2 645 | 80 | 39 | 41 | 46 | 45 | 1 |
| 0004 | CHUSPIPATA | Quechua | 2 837 | 8 | 3 | 5 | 5 | 4 | 1 |
| 0005 | CCANTO | Quechua | 2 975 | 11 | 6 | 5 | 7 | 6 | 1 |
| 0006 | CCARCCANTA | Quechua | 3 120 | 29 | 14 | 15 | 11 | 10 | 1 |
| 0007 | COMUNI | Quechua | 2 680 | 4 | 2 | 2 | 4 | 3 | 1 |
| 0008 | CHILLICO | Quechua | 2 918 | 11 | 6 | 5 | 8 | 8 | - |
| 0009 | LLAUCAHUACHO | Quechua | 2 797 | 2 | 1 | 1 | 3 | 3 | - |
| 0010 | HUMAPAMPA | Quechua | 2 646 | 4 | 2 | 2 | 1 | 1 | - |

| CÓDIGO | CENTROS POBLADOS | REGIÓN NATURAL (según piso altitudinal) | ALTITUD (m s.n.m.) | POBLACIÓN CENSADA | | | VIVIENDAS PARTICULARES | | |
|---|---|---|---|---|---|---|---|---|---|
| | | | | Total | Hombre | Mujer | Total | Ocupadas 1/ | Desocu-padas |
| 0011 | MISQUIYACU | Quechua | 3 362 | 82 | 45 | 37 | 42 | 41 | 1 |
| 0012 | CHUYCHO | Quechua | 3 278 | 9 | 5 | 4 | 5 | 5 | - |
| 0013 | IHUARACCAY | Suni | 3 513 | 54 | 25 | 29 | 37 | 33 | 4 |
| 0014 | CCARAHUATANI | Quechua | 3 281 | 102 | 55 | 47 | 50 | 50 | - |
| 0015 | AHUA | Quechua | 2 692 | 1 | 1 | - | 2 | 2 | - |
| 0016 | ARAPAMPA | Quechua | 3 155 | 16 | 6 | 10 | 9 | 8 | 1 |
| 0017 | CCOCHAPAMPA | Quechua | 3 409 | 58 | 30 | 28 | 30 | 30 | - |
| 0018 | CCACHORA | Quechua | 3 146 | 37 | 19 | 18 | 27 | 21 | 6 |
| 0019 | FULLFUNI | Quechua | 3 356 | 6 | 2 | 4 | 8 | 4 | 4 |
| 0020 | SINTI | Quechua | 3 245 | - | - | - | 2 | 2 | - |
| 0021 | KICHCATUNA | Quechua | 2 968 | 8 | 3 | 5 | 2 | 2 | - |
| 0022 | CCICCAPATA | Quechua | 2 791 | 2 | 2 | - | 2 | 1 | 1 |
| **030414** | **DISTRITO TAPAIRIHUA** | | | **1 848** | **946** | **902** | **1 278** | **1 156** | **122** |
| 0001 | TAPAIRIHUA | Quechua | 2 839 | 216 | 115 | 101 | 172 | 147 | 25 |
| 0002 | CHIHUA | Quechua | 2 336 | 8 | 5 | 3 | 3 | 3 | - |
| 0003 | CCORIRAY | Quechua | 2 921 | 139 | 72 | 67 | 78 | 63 | 15 |
| 0004 | PALLCCORA | Quechua | 2 950 | 82 | 41 | 41 | 49 | 41 | 8 |
| 0005 | MOCCHOCCO | Quechua | 2 406 | 86 | 46 | 40 | 55 | 55 | - |
| 0006 | LLIPCCA | Quechua | 2 570 | 4 | 3 | 1 | 5 | 5 | - |
| 0007 | AYLLASANA | Quechua | 3 395 | 134 | 67 | 67 | 92 | 90 | 2 |
| 0008 | SOCCO | Quechua | 2 453 | 263 | 133 | 130 | 180 | 163 | 17 |
| 0009 | LAYME | Quechua | 3 335 | 195 | 100 | 95 | 100 | 100 | - |
| 0010 | BORRACHO | Suni | 3 892 | - | - | - | 2 | 2 | - |
| 0011 | POTOCINO | Quechua | 3 009 | 8 | 5 | 3 | 4 | 4 | - |
| 0012 | LUYCHUPATA | Quechua | 2 564 | 123 | 55 | 68 | 95 | 75 | 20 |
| 0013 | SALLALLUMA | Quechua | 2 670 | 27 | 12 | 15 | 25 | 25 | - |
| 0014 | HUACLLAPATA | Quechua | 3 348 | 4 | 2 | 2 | 5 | 5 | - |
| 0015 | CHOCCEBAMBA | Quechua | 3 224 | - | - | - | 1 | 1 | - |
| 0016 | HUAYAO | Quechua | 3 034 | 113 | 54 | 59 | 65 | 61 | 4 |
| 0017 | CHOCCEMARCA | Quechua | 3 458 | 63 | 32 | 31 | 39 | 30 | 9 |
| 0018 | QUISHQUE | Quechua | 3 062 | 65 | 32 | 33 | 37 | 27 | 10 |
| 0019 | WILACCOCHA | Quechua | 3 184 | 1 | - | 1 | 4 | 3 | 1 |
| 0020 | ANCCACHUAY | Quechua | 2 696 | 6 | 3 | 3 | 7 | 7 | - |
| 0021 | MAZOPAMPA | Quechua | 2 539 | 7 | 2 | 5 | 9 | 8 | 1 |
| 0022 | TRAPICHE | Quechua | 3 189 | 11 | 4 | 7 | 7 | 5 | 2 |
| 0023 | TAMBO | Quechua | 2 684 | 1 | 1 | - | 8 | 8 | - |
| 0024 | CCOLLPA | Quechua | 2 499 | 45 | 26 | 19 | 19 | 19 | - |
| 0025 | TACAHUARA | Quechua | 2 510 | 81 | 36 | 45 | 40 | 40 | - |
| 0026 | CHUCHIN | Quechua | 3 100 | 7 | 5 | 2 | 7 | 6 | 1 |
| 0028 | CHUCHIMPATA | Quechua | 3 141 | 4 | 2 | 2 | 2 | 2 | - |
| 0032 | CCAURIYO | Quechua | 2 518 | 8 | 3 | 5 | 3 | 3 | - |
| 0033 | FUCHONCO | Puna | 4 025 | - | - | - | 3 | 3 | - |
| 0034 | CHUICHO | Suni | 3 651 | 22 | 21 | 1 | 6 | 6 | - |
| 0035 | PATAPATA | Suni | 3 726 | 4 | 3 | 1 | 15 | 13 | 2 |
| 0036 | CUSI | Quechua | 2 461 | 1 | 1 | - | 2 | 2 | - |
| 0037 | HUTCUHUASI | Suni | 3 774 | - | - | - | 2 | 2 | - |
| 0038 | PAJLLA | Suni | 3 609 | - | - | - | 4 | 4 | - |
| 0039 | SINHUA (SINWA) | Quechua | 2 656 | - | - | - | 1 | 1 | - |
| 0040 | WACCAMOLLE | Quechua | 2 578 | 4 | 2 | 2 | 8 | 7 | 1 |
| 0041 | ÑUÑUNYANI | Suni | 3 892 | 4 | 3 | 1 | 7 | 7 | - |
| 0042 | PATAHUASI | Suni | 3 505 | 8 | 4 | 4 | 11 | 10 | 1 |
| 0043 | MILLPU | Puna | 4 062 | 1 | - | 1 | 5 | 5 | - |
| 0046 | SILLANCCE | Suni | 3 718 | 2 | 2 | - | 8 | 8 | - |
| 0048 | TASTANI | Suni | 3 851 | - | - | - | 2 | 2 | - |
| 0049 | FUPANCCA | Quechua | 3 472 | 1 | 1 | - | 2 | 2 | - |
| 0051 | HATUNLAYME | Quechua | 3 316 | 90 | 48 | 42 | 50 | 47 | 3 |
| 0052 | CCORAHUARY | Quechua | 3 135 | 7 | 3 | 4 | 5 | 5 | - |
| 0053 | JONTAYOCC | Puna | 4 240 | - | - | - | 5 | 5 | - |
| 0054 | TOMAICHENCCA | Quechua | 2 762 | - | - | - | 2 | 2 | - |

| CÓDIGO | CENTROS POBLADOS | REGIÓN NATURAL (según piso altitudinal) | ALTITUD (m s.n.m.) | POBLACIÓN CENSADA | | | VIVIENDAS PARTICULARES | | |
|---|---|---|---|---|---|---|---|---|---|
| | | | | Total | Hombre | Mujer | Total | Ocupadas 1/ | Desocu-padas |
| 0055 | HUANCANE | Quechua | 2 756 | 2 | 1 | 1 | 2 | 2 | - |
| 0056 | CHAQUICCOCHA | Quechua | 3 371 | - | - | - | 2 | 2 | - |
| 0057 | RUNA RUNA | Quechua | 3 107 | - | - | - | 16 | 16 | - |
| 0058 | CCARAMPA | Quechua | 3 331 | - | - | - | 2 | 2 | - |
| 0059 | PUKARAJAY | Suni | 3 639 | 1 | 1 | - | 1 | 1 | - |
| 0060 | HATUN CHIHUA | Quechua | 2 439 | - | - | - | 4 | 4 | - |
| **030415** | **DISTRITO TINTAY** | | | **2 272** | **1 110** | **1 162** | **2 267** | **1 686** | **581** |
| 0001 | TINTAY | Quechua | 2 824 | 737 | 370 | 367 | 559 | 458 | 101 |
| 0002 | PAICOPATA (PAICOPAMPA) | Quechua | 3 031 | 69 | 29 | 40 | 52 | 49 | 3 |
| 0003 | MOZABAMBA | Quechua | 2 962 | - | - | - | 15 | 15 | - |
| 0005 | ACHOTALO | Quechua | 3 058 | 92 | 46 | 46 | 65 | 28 | 37 |
| 0006 | MOLINO | Quechua | 2 900 | 27 | 16 | 11 | 15 | 13 | 2 |
| 0007 | CCULLO | Quechua | 3 056 | 63 | 31 | 32 | 81 | 47 | 34 |
| 0008 | CRUZPATA | Quechua | 3 226 | 37 | 16 | 21 | 32 | 27 | 5 |
| 0009 | ALLPA ASPINA | Quechua | 2 841 | 19 | 10 | 9 | 25 | 23 | 2 |
| 0010 | BUENA VISTA | Quechua | 3 145 | 30 | 10 | 20 | 20 | 15 | 5 |
| 0011 | CONCACCASA | Quechua | 2 982 | 8 | 4 | 4 | 12 | 11 | 1 |
| 0012 | CCALLUCHAYOC | Quechua | 3 261 | 7 | 3 | 4 | 10 | 10 | - |
| 0013 | HUAYCHAUPATA | Quechua | 3 231 | 29 | 11 | 18 | 14 | 13 | 1 |
| 0014 | SICUANI PAMPA | Quechua | 3 415 | 5 | 2 | 3 | 9 | 7 | 2 |
| 0015 | CHUNCASEÑA | Quechua | 2 977 | 6 | 3 | 3 | 12 | 11 | 1 |
| 0016 | TAQUEBAMBA | Quechua | 3 059 | 119 | 60 | 59 | 158 | 71 | 87 |
| 0017 | PACCASEÑA | Quechua | 3 161 | 6 | 3 | 3 | 12 | 9 | 3 |
| 0018 | TAPACCERA | Quechua | 3 217 | 22 | 13 | 9 | 12 | 12 | - |
| 0019 | URUAYLLA | Quechua | 3 362 | 6 | 2 | 4 | 8 | 8 | - |
| 0020 | HUANCARPUQUIO | Quechua | 3 301 | 72 | 36 | 36 | 84 | 77 | 7 |
| 0021 | PISCOY | Quechua | 3 198 | 42 | 18 | 24 | 50 | 40 | 10 |
| 0022 | APARCA | Quechua | 3 232 | 33 | 15 | 18 | 25 | 24 | 1 |
| 0023 | CCAYCCAHUACHO | Quechua | 3 226 | 15 | 8 | 7 | 19 | 19 | - |
| 0024 | HUANCARANI | Quechua | 2 706 | - | - | - | 13 | 12 | 1 |
| 0025 | TIBAYO | Quechua | 2 952 | 21 | 9 | 12 | 48 | 30 | 18 |
| 0026 | IRAPATA | Quechua | 3 016 | 23 | 11 | 12 | 12 | 11 | 1 |
| 0027 | RACRASCCA | Quechua | 3 238 | 24 | 13 | 11 | 12 | 12 | - |
| 0028 | PATAPATA | Quechua | 3 315 | 17 | 8 | 9 | 24 | 19 | 5 |
| 0029 | RIOSPATA | Quechua | 2 822 | - | - | - | 2 | 1 | 1 |
| 0030 | YURACCRUMI | Quechua | 3 090 | 32 | 17 | 15 | 22 | 19 | 3 |
| 0031 | OLLUCO TARPUNA | Quechua | 3 252 | 3 | 1 | 2 | 9 | 8 | 1 |
| 0032 | CCOLLONTA | Quechua | 3 184 | 46 | 18 | 28 | 43 | 36 | 7 |
| 0033 | CCOTOMOLLE | Quechua | 2 670 | - | - | - | 6 | 2 | 4 |
| 0035 | SAN MATEO | Quechua | 3 036 | 59 | 35 | 24 | 85 | 64 | 21 |
| 0036 | CHUNCCAYO | Quechua | 3 037 | 25 | 12 | 13 | 17 | 15 | 2 |
| 0037 | LLACTA PAMPA | Quechua | 3 157 | 3 | 2 | 1 | 22 | 16 | 6 |
| 0038 | TUCSAPUQUIO | Quechua | 3 376 | 43 | 21 | 22 | 53 | 48 | 5 |
| 0039 | PARANA | Quechua | 3 156 | 6 | 5 | 1 | 25 | 15 | 10 |
| 0040 | CHACONTA | Quechua | 2 939 | 18 | 7 | 11 | 31 | 23 | 8 |
| 0041 | PUNOPATA | Quechua | 3 165 | 30 | 13 | 17 | 32 | 15 | 17 |
| 0042 | PUCACCACCA | Quechua | 3 070 | 25 | 17 | 8 | 27 | 9 | 18 |
| 0043 | CCOLLCCA | Quechua | 2 971 | 55 | 27 | 28 | 53 | 29 | 24 |
| 0044 | CCENCCONE | Quechua | 2 904 | 5 | 2 | 3 | 13 | 10 | 3 |
| 0045 | CCACCONSA | Quechua | 2 783 | 1 | 1 | - | 1 | 1 | - |
| 0046 | CCALACHACA | Quechua | 3 277 | - | - | - | 1 | 1 | - |
| 0047 | HUISCANCHA | Quechua | 3 378 | - | - | - | 6 | 5 | 1 |
| 0048 | ATOCCAY | Quechua | 2 816 | 2 | 1 | 1 | 4 | 3 | 1 |
| 0049 | CHUSPIPATA | Quechua | 2 909 | 1 | 1 | - | 7 | 4 | 3 |
| 0050 | HUAYHUANCCA | Quechua | 3 302 | 8 | 2 | 6 | 20 | 20 | - |
| 0051 | ALFAPATA | Quechua | 2 622 | - | - | - | 2 | 2 | - |
| 0052 | MORASCHAYOC | Yunga fluvial | 2 128 | 8 | 4 | 4 | 6 | 5 | 1 |
| 0053 | ANTARUMI | Yunga fluvial | 2 155 | 2 | 1 | 1 | 14 | 6 | 8 |
| 0054 | PATAPATA | Quechua | 2 946 | 3 | 1 | 2 | 18 | 8 | 10 |

| CÓDIGO | CENTROS POBLADOS | REGIÓN NATURAL (según piso altitudinal) | ALTITUD (m s.n.m.) | POBLACIÓN CENSADA | | | VIVIENDAS PARTICULARES | | |
|---|---|---|---|---|---|---|---|---|---|
| | | | | Total | Hombre | Mujer | Total | Ocupadas 1/ | Desocu-padas |
| 0055 | CCACHA | Quechua | 2 867 | 14 | 10 | 4 | 11 | 9 | 2 |
| 0057 | CCULLOPUCRO | Quechua | 2 938 | - | - | - | 6 | 5 | 1 |
| 0059 | MINUNE | Quechua | 3 076 | 20 | 11 | 9 | 88 | 43 | 45 |
| 0061 | TACCONA | Quechua | 2 880 | - | - | - | 5 | 1 | 4 |
| 0062 | CHIHUAPAMPA | Quechua | 2 749 | 59 | 29 | 30 | 45 | 32 | 13 |
| 0063 | VISACOCHA | Quechua | 2 691 | 95 | 41 | 54 | 62 | 41 | 21 |
| 0064 | CHINCHANA | Quechua | 2 869 | 5 | 2 | 3 | 12 | 6 | 6 |
| 0065 | PAMPATAMA BAJA | Yunga fluvial | 2 138 | 127 | 61 | 66 | 71 | 66 | 5 |
| 0068 | NINATINCO | Yunga fluvial | 2 222 | - | - | - | 4 | 4 | - |
| 0070 | PUQUIO | Quechua | 3 067 | 11 | 5 | 6 | 16 | 16 | - |
| 0071 | IHUAYLLO | Quechua | 3 221 | 5 | 3 | 2 | 4 | 4 | - |
| 0072 | CCACERRUMI | Quechua | 2 711 | - | - | - | 6 | 5 | 1 |
| 0074 | PAMPATAMA ALTA | Quechua | 2 504 | 32 | 13 | 19 | 20 | 18 | 2 |
| **030416** | **DISTRITO TORAYA** | | | **1 278** | **639** | **639** | **997** | **898** | **99** |
| 0001 | TORAYA | Quechua | 3 167 | 431 | 219 | 212 | 304 | 254 | 50 |
| 0002 | LLINQUE | Suni | 3 551 | 230 | 116 | 114 | 215 | 189 | 26 |
| 0003 | TANTA | Quechua | 3 125 | 130 | 65 | 65 | 96 | 83 | 13 |
| 0004 | CCASAYA | Quechua | 3 056 | 26 | 15 | 11 | 15 | 13 | 2 |
| 0005 | CHUCHIN | Quechua | 3 122 | 20 | 11 | 9 | 11 | 11 | - |
| 0006 | CANUA | Quechua | 2 962 | 173 | 88 | 85 | 124 | 124 | - |
| 0007 | MOLINO | Quechua | 2 857 | 25 | 15 | 10 | 19 | 19 | - |
| 0009 | CONDEBAMBA | Quechua | 2 800 | 55 | 25 | 30 | 47 | 47 | - |
| 0010 | SARANI | Quechua | 2 982 | 39 | 18 | 21 | 27 | 23 | 4 |
| 0011 | LLAÑUPAMPA | Quechua | 2 809 | 55 | 22 | 33 | 45 | 45 | - |
| 0012 | APARAY | Quechua | 2 724 | 30 | 14 | 16 | 20 | 19 | 1 |
| 0013 | SAN FRANCISCO | Quechua | 2 411 | 9 | 5 | 4 | 7 | 7 | - |
| 0014 | CHALLHUINI | Quechua | 3 138 | 13 | 5 | 8 | 12 | 12 | - |
| 0015 | BUENAVISTA | Quechua | 3 322 | 3 | 2 | 1 | 2 | 2 | - |
| 0016 | PARCCO | Quechua | 3 326 | - | - | - | 2 | 2 | - |
| 0017 | CCOLLPA | Quechua | 3 497 | - | - | - | 2 | 2 | - |
| 0018 | PUENTE HUAYQUIPA | Quechua | 2 447 | 6 | 2 | 4 | 6 | 6 | - |
| 0019 | Q'EÑUAPUCRU | Quechua | 3 400 | 2 | - | 2 | 5 | 5 | - |
| 0020 | JOCHA | Quechua | 3 435 | 3 | 2 | 1 | 7 | 7 | - |
| 0021 | HUANCARRICA | Quechua | 3 334 | - | - | - | 1 | 1 | - |
| 0022 | MAYUPAMPA | Quechua | 2 677 | 15 | 7 | 8 | 24 | 21 | 3 |
| 0023 | QUEBRADA LINDA | Quechua | 2 490 | 13 | 8 | 5 | 6 | 6 | - |
| **030417** | **DISTRITO YANACA** | | | **981** | **485** | **496** | **791** | **706** | **85** |
| 0001 | YANACA | Quechua | 3 339 | 574 | 281 | 293 | 375 | 334 | 41 |
| 0002 | TAPURAY | Quechua | 2 953 | 17 | 9 | 8 | 10 | 10 | - |
| 0003 | INGENIO | Quechua | 2 776 | 18 | 10 | 8 | 16 | 16 | - |
| 0004 | PARCCO | Quechua | 3 091 | 19 | 11 | 8 | 14 | 14 | - |
| 0005 | JESUS MARIA | Quechua | 2 669 | 4 | 3 | 1 | 2 | 2 | - |
| 0006 | QUISHUARA | Quechua | 3 049 | 70 | 36 | 34 | 38 | 28 | 10 |
| 0007 | TUMIRE | Quechua | 2 921 | 15 | 7 | 8 | 11 | 9 | 2 |
| 0008 | SARAICA | Quechua | 2 821 | 92 | 46 | 46 | 144 | 113 | 31 |
| 0010 | VILLQUE | Quechua | 2 992 | - | - | - | 4 | 4 | - |
| 0011 | PACPAPATA | Quechua | 3 036 | 2 | 1 | 1 | 2 | 2 | - |
| 0012 | PACCHANTA | Quechua | 3 093 | 1 | - | 1 | 2 | 2 | - |
| 0013 | HUARACCOPATA | Quechua | 3 414 | - | - | - | 2 | 2 | - |
| 0014 | CUYO | Quechua | 3 475 | 1 | - | 1 | 3 | 3 | - |
| 0015 | PARANCAY | Quechua | 3 233 | 34 | 15 | 19 | 14 | 14 | - |
| 0016 | QUILCATA | Quechua | 3 462 | 12 | 5 | 7 | 11 | 11 | - |
| 0017 | LLULLASA | Quechua | 3 496 | - | - | - | 5 | 5 | - |
| 0018 | PATASAYANA | Suni | 3 563 | - | - | - | 3 | 3 | - |
| 0019 | BUENA VISTA | Quechua | 3 036 | 67 | 33 | 34 | 48 | 47 | 1 |
| 0020 | MOCCOHUASI | Quechua | 3 335 | - | - | - | 2 | 2 | - |
| 0021 | CARAYBAMBA | Quechua | 2 538 | - | - | - | 5 | 5 | - |

| CÓDIGO | CENTROS POBLADOS | REGIÓN NATURAL (según piso altitudinal) | ALTITUD (m s.n.m.) | POBLACIÓN CENSADA | | | VIVIENDAS PARTICULARES | | |
|---|---|---|---|---|---|---|---|---|---|
| | | | | Total | Hombre | Mujer | Total | Ocupadas 1/ | Desocu-padas |
| 0022 | YURACCYACU | Quechua | 3 017 | 2 | 1 | 1 | 2 | 2 | - |
| 0024 | ANOCCARA | Quechua | 3 101 | - | - | - | 1 | 1 | - |
| 0026 | AYHUAYLLUNI | Quechua | 2 536 | - | - | - | 3 | 3 | - |
| 0027 | CHIAPAMPA | Suni | 3 521 | - | - | - | 1 | 1 | - |
| 0030 | CONDORCCACCA | Suni | 3 781 | - | - | - | 1 | 1 | - |
| 0031 | CCOLLPA | Quechua | 2 770 | 4 | 3 | 1 | 1 | 1 | - |
| 0032 | LEON PAMPA | Quechua | 3 445 | 1 | 1 | - | 4 | 4 | - |
| 0033 | ARRAO | Quechua | 3 320 | - | - | - | 2 | 2 | - |
| 0034 | AROCCANI | Quechua | 3 178 | - | - | - | 2 | 2 | - |
| 0035 | LLULLINSA | Puna | 4 014 | - | - | - | 6 | 6 | - |
| 0036 | TASCCARAY | Suni | 3 661 | - | - | - | 2 | 2 | - |
| 0037 | CCOCHACCOSCCO | Quechua | 3 357 | 2 | 1 | 1 | 2 | 2 | - |
| 0039 | SACCLLAPACHA | Quechua | 2 794 | 29 | 14 | 15 | 12 | 12 | - |
| 0040 | SOCCOSANI | Quechua | 2 618 | 10 | 6 | 4 | 9 | 9 | - |
| 0041 | UNCACUCHO | Suni | 3 608 | - | - | - | 1 | 1 | - |
| 0042 | CALLPA | Suni | 3 610 | - | - | - | 2 | 2 | - |
| 0043 | SOCLLANI | Suni | 3 660 | - | - | - | 4 | 4 | - |
| 0045 | PALMADERA | Suni | 3 833 | - | - | - | 1 | 1 | - |
| 0046 | UTAÑI | Suni | 3 775 | - | - | - | 1 | 1 | - |
| 0047 | PUNCUNI | Suni | 3 896 | - | - | - | 3 | 3 | - |
| 0050 | NOKAYO | Quechua | 3 055 | - | - | - | 2 | 2 | - |
| 0052 | CCOCHANI | Suni | 3 577 | - | - | - | 1 | 1 | - |
| 0056 | SARACHI | Quechua | 3 199 | 2 | 1 | 1 | 2 | 2 | - |
| 0057 | UTUCPAMPA | Puna | 4 051 | - | - | - | 1 | 1 | - |
| 0058 | APARCCOYLLO | Puna | 4 224 | - | - | - | 1 | 1 | - |
| 0059 | CCENCCO | Suni | 3 846 | - | - | - | 1 | 1 | - |
| 0060 | TUNAYA | Quechua | 3 484 | - | - | - | 4 | 4 | - |
| 0061 | CCELLOPUQUIO | Quechua | 3 163 | - | - | - | 1 | 1 | - |
| 0062 | CHAQUEHUAYCCO | Suni | 3 583 | 2 | - | 2 | 1 | 1 | - |
| 0063 | CCARHUATUMIRE | Suni | 3 854 | 3 | 1 | 2 | 3 | 3 | - |
| 0064 | RANRAPAMPA | Puna | 4 022 | - | - | - | 1 | 1 | - |
| 0065 | LAYMIÑA | Suni | 3 516 | - | - | - | 1 | 1 | - |
| 0066 | CHILLICPAMPA | Quechua | 3 454 | - | - | - | 1 | 1 | - |
| **0305** | **PROVINCIA COTABAMBAS** | | | **50 656** | **26 831** | **23 825** | **20 283** | **18 112** | **2 171** |
| **030501** | **DISTRITO TAMBOBAMBA** | | | **10 381** | **5 143** | **5 238** | **3 876** | **3 572** | **304** |
| 0001 | TAMBOBAMBA | Quechua | 3 267 | 4 063 | 1 995 | 2 068 | 1 276 | 1 179 | 97 |
| 0002 | PAMPARQUI | Quechua | 3 066 | 18 | 10 | 8 | 10 | 8 | 2 |
| 0003 | CHAHUARQUI | Quechua | 3 170 | 1 | 1 | - | 1 | 1 | - |
| 0004 | CHUROC | Suni | 3 629 | 140 | 77 | 63 | 51 | 50 | 1 |
| 0005 | OCCACCAHUA | Puna | 4 204 | 171 | 91 | 80 | 49 | 49 | - |
| 0006 | CHANCARAPUCRO | Puna | 4 306 | 17 | 10 | 7 | 6 | 6 | - |
| 0007 | KILLILLI | Puna | 4 142 | 57 | 31 | 26 | 19 | 19 | - |
| 0008 | CCACHAHUIRE | Puna | 4 260 | 23 | 12 | 11 | 9 | 9 | - |
| 0009 | RACCATI | Quechua | 3 464 | 22 | 13 | 9 | 20 | 17 | 3 |
| 0010 | HAYA HAYA | Puna | 4 280 | 48 | 21 | 27 | 13 | 13 | - |
| 0011 | HUMAHUIRE | Puna | 4 174 | 146 | 78 | 68 | 48 | 48 | - |
| 0013 | YUMACRO | Quechua | 3 182 | 2 | 1 | 1 | 2 | 1 | 1 |
| 0015 | MISCA II | Quechua | 3 422 | 56 | 24 | 32 | 19 | 19 | - |
| 0016 | PUCAHUARACCO | Puna | 4 381 | 44 | 19 | 25 | 14 | 14 | - |
| 0018 | HUARACCOPATA | Puna | 4 213 | 178 | 82 | 96 | 56 | 55 | 1 |
| 0019 | CHACCARO | Suni | 3 517 | 632 | 310 | 322 | 215 | 214 | 1 |
| 0021 | MISCA 1 | Quechua | 3 424 | 3 | 1 | 2 | 1 | 1 | - |
| 0022 | OCCORURO | Puna | 4 161 | 112 | 58 | 54 | 49 | 42 | 7 |
| 0023 | SOCCO | Quechua | 2 994 | 24 | 16 | 8 | 9 | 8 | 1 |
| 0024 | POTRERO | Quechua | 3 002 | - | - | - | 4 | - | 4 |
| 0025 | HUANCALLO | Quechua | 3 299 | 43 | 18 | 25 | 21 | 19 | 2 |
| 0026 | MATARA | Quechua | 3 349 | 11 | 6 | 5 | 8 | 8 | - |
| 0027 | RAYROCA | Quechua | 3 233 | 15 | 7 | 8 | 13 | 12 | 1 |

| CÓDIGO | CENTROS POBLADOS | REGIÓN NATURAL (según piso altitudinal) | ALTITUD (m s.n.m.) | POBLACIÓN CENSADA | | | VIVIENDAS PARTICULARES | | |
|---|---|---|---|---|---|---|---|---|---|
| | | | | Total | Hombre | Mujer | Total | Ocupadas 1/ | Desocu-padas |
| 0028 | ROSASPAMPA | Quechua | 3 148 | 4 | 2 | 2 | 2 | 2 | - |
| 0029 | SIRI | Quechua | 3 210 | 1 | - | 1 | 4 | 3 | 1 |
| 0030 | PACCAYRANA | Quechua | 3 473 | - | - | - | 1 | 1 | - |
| 0031 | HUAYLLAURA | Suni | 3 633 | 18 | 11 | 7 | 22 | 15 | 7 |
| 0032 | PAMPALQUI | Quechua | 3 473 | - | - | - | 7 | 5 | 2 |
| 0033 | LLACTACUNCA | Quechua | 3 224 | 62 | 30 | 32 | 30 | 28 | 2 |
| 0034 | TOTORHUAYLAS | Suni | 3 604 | 27 | 11 | 16 | 21 | 19 | 2 |
| 0035 | HUASICCASA | Puna | 4 199 | 24 | 13 | 11 | 11 | 11 | - |
| 0036 | SONCCOPUNA | Quechua | 3 313 | 40 | 17 | 23 | 21 | 21 | - |
| 0037 | POCPOQQUERAY | Puna | 4 055 | 87 | 39 | 48 | 40 | 40 | - |
| 0038 | PARCCO | Quechua | 3 424 | 10 | 6 | 4 | 11 | 11 | - |
| 0039 | YANACCA | Quechua | 3 383 | 231 | 116 | 115 | 100 | 63 | 37 |
| 0040 | AÑUCCALLA | Puna | 4 055 | 104 | 49 | 55 | 37 | 37 | - |
| 0041 | AGENTA | Quechua | 3 459 | 22 | 11 | 11 | 8 | 8 | - |
| 0042 | CCOLCCAPATA | Quechua | 3 396 | 29 | 14 | 15 | 10 | 10 | - |
| 0043 | CCACCAHUASI | Suni | 3 944 | 69 | 35 | 34 | 19 | 19 | - |
| 0044 | TASTAPATA | Suni | 3 779 | 6 | 3 | 3 | 6 | 6 | - |
| 0046 | CCANABAMBA | Suni | 3 594 | - | - | - | 1 | - | 1 |
| 0047 | YALLPO | Puna | 4 041 | - | - | - | 4 | 2 | 2 |
| 0048 | ASACASI | Suni | 3 933 | 238 | 121 | 117 | 130 | 117 | 13 |
| 0049 | LLANTAPATA | Puna | 4 161 | 13 | 7 | 6 | 4 | 4 | - |
| 0050 | CHULLUPATA | Suni | 3 717 | 79 | 33 | 46 | 35 | 35 | - |
| 0051 | PUNAPAMPA | Suni | 3 922 | 156 | 81 | 75 | 70 | 66 | 4 |
| 0052 | OCCRABAMBA | Puna | 4 033 | 128 | 72 | 56 | 39 | 39 | - |
| 0053 | PERCCATA | Suni | 3 991 | 41 | 20 | 21 | 10 | 10 | - |
| 0054 | CCAHUACCAHUA | Puna | 4 119 | 83 | 43 | 40 | 28 | 24 | 4 |
| 0055 | SECSECCA | Suni | 3 844 | 35 | 17 | 18 | 25 | 25 | - |
| 0056 | PILLCO | Suni | 3 933 | 50 | 26 | 24 | 18 | 18 | - |
| 0057 | ÑAHUINPUQUIO | Suni | 3 908 | 69 | 34 | 35 | 49 | 49 | - |
| 0058 | CCASACANCHA | Puna | 4 061 | 157 | 78 | 79 | 50 | 48 | 2 |
| 0059 | PARCCANIA | Suni | 3 933 | 28 | 13 | 15 | 13 | 13 | - |
| 0060 | CCORMO | Suni | 3 932 | 70 | 38 | 32 | 21 | 21 | - |
| 0061 | MILLOCCASA | Suni | 3 932 | 8 | 4 | 4 | 3 | 3 | - |
| 0062 | AYACCASI | Suni | 3 947 | 65 | 34 | 31 | 19 | 19 | - |
| 0064 | PICHACA | Suni | 3 937 | 162 | 84 | 78 | 44 | 44 | - |
| 0066 | PULLUNCO | Puna | 4 096 | - | - | - | 1 | 1 | - |
| 0067 | QQELLO | Suni | 3 911 | 36 | 16 | 20 | 9 | 9 | - |
| 0068 | ACCHIHUACHANA | Suni | 3 973 | 30 | 19 | 11 | 9 | 9 | - |
| 0069 | HUAYLLAHUARQUE | Suni | 3 933 | 80 | 36 | 44 | 28 | 27 | 1 |
| 0070 | PACLA PACLA | Puna | 4 130 | 69 | 34 | 35 | 27 | 20 | 7 |
| 0072 | CHACACANTA | Suni | 3 937 | 20 | 12 | 8 | 12 | 8 | 4 |
| 0073 | SANCCAYO | Suni | 3 884 | 38 | 24 | 14 | 15 | 14 | 1 |
| 0074 | CONSA | Suni | 3 928 | - | - | - | 1 | 1 | - |
| 0075 | HUISACHA | Suni | 3 958 | 2 | 1 | 1 | 3 | 3 | - |
| 0076 | PUMAMARCA | Suni | 3 912 | 461 | 231 | 230 | 256 | 209 | 47 |
| 0077 | UPINA | Suni | 3 801 | 23 | 12 | 11 | 9 | 9 | - |
| 0078 | PAYANCCA | Suni | 3 767 | 133 | 65 | 68 | 49 | 49 | - |
| 0079 | VENTANA | Puna | 4 062 | 41 | 21 | 20 | 17 | 17 | - |
| 0080 | CHOQUECCA | Suni | 3 849 | 220 | 107 | 113 | 82 | 81 | 1 |
| 0081 | HUALLUYO | Suni | 3 755 | 98 | 47 | 51 | 35 | 33 | 2 |
| 0082 | MAYUTINCO | Suni | 3 604 | 4 | 2 | 2 | 4 | 3 | 1 |
| 0083 | ÑUÑUPATA | Suni | 3 933 | 37 | 19 | 18 | 18 | 16 | 2 |
| 0084 | ALLAHUA | Suni | 3 899 | 150 | 79 | 71 | 51 | 51 | - |
| 0085 | HUINCHO | Puna | 4 021 | 26 | 8 | 18 | 10 | 10 | - |
| 0086 | CCOLPAYOC | Suni | 3 754 | 46 | 22 | 24 | 18 | 18 | - |
| 0087 | ANTUYO | Suni | 3 971 | 153 | 72 | 81 | 43 | 43 | - |
| 0088 | CCOÑAMURO | Puna | 4 259 | 107 | 58 | 49 | 37 | 33 | 4 |
| 0089 | AÑUPIRHUA | Puna | 4 258 | 14 | 7 | 7 | 3 | 3 | - |
| 0091 | CHILLAOCCO | Puna | 4 224 | 6 | 3 | 3 | 3 | 3 | - |
| 0092 | CACHIBAMBA | Quechua | 3 199 | 1 | 1 | - | 1 | 1 | - |
| 0093 | CHACAYO | Quechua | 2 987 | - | - | - | 1 | 1 | - |

| CÓDIGO | CENTROS POBLADOS | REGIÓN NATURAL (según piso altitudinal) | ALTITUD (m s.n.m.) | POBLACIÓN CENSADA | | | VIVIENDAS PARTICULARES | | |
|---|---|---|---|---|---|---|---|---|---|
| | | | | Total | Hombre | Mujer | Total | Ocupadas 1/ | Desocu-padas |
| 0094 | HILLCACUYOC | Quechua | 3 306 | 17 | 10 | 7 | 6 | 4 | 2 |
| 0095 | LLAULLIPAMPA | Puna | 4 045 | 8 | 5 | 3 | 2 | 2 | - |
| 0096 | PATARIO | Puna | 4 183 | 51 | 19 | 32 | 15 | 15 | - |
| 0097 | COTANIRAY | Suni | 3 937 | 32 | 11 | 21 | 30 | 26 | 4 |
| 0099 | CCELLOHUASI | Suni | 3 954 | 22 | 11 | 11 | 10 | 9 | 1 |
| 0100 | CONDORTAPA | Suni | 3 948 | 21 | 9 | 12 | 9 | 9 | - |
| 0101 | QQUINTIHUACHANA | Suni | 3 924 | 27 | 13 | 14 | 8 | 8 | - |
| 0103 | TASTANI | Suni | 3 968 | 7 | 3 | 4 | 3 | 3 | - |
| 0104 | SUNTUHUAYLLA | Suni | 3 963 | 78 | 30 | 48 | 26 | 26 | - |
| 0105 | TASTAYOC | Puna | 4 012 | 34 | 18 | 16 | 12 | 12 | - |
| 0106 | CORANCO | Suni | 3 957 | 34 | 15 | 19 | 14 | 12 | 2 |
| 0107 | CONCHAPALLANA | Puna | 4 047 | 27 | 16 | 11 | 11 | 11 | - |
| 0108 | CCUSILUCHAYOC | Suni | 3 887 | 36 | 16 | 20 | 10 | 10 | - |
| 0109 | WASIYANA | Suni | 3 909 | 11 | 6 | 5 | 5 | 4 | 1 |
| 0110 | TOMAY CALLA | Quechua | 3 477 | - | - | - | 1 | 1 | - |
| 0112 | CHAULLACA | Quechua | 3 111 | - | - | - | 4 | 3 | 1 |
| 0115 | LAKARQUI | Quechua | 3 411 | - | - | - | 1 | - | 1 |
| 0119 | UNORAQUINA | Suni | 3 884 | 5 | 2 | 3 | 4 | 4 | - |
| 0121 | MISCAPATA | Quechua | 3 431 | 2 | 2 | - | 1 | 1 | - |
| 0122 | HUAYCA | Quechua | 2 969 | 2 | 1 | 1 | 1 | 1 | - |
| 0123 | CCOPERO | Quechua | 3 015 | 4 | 3 | 1 | 1 | 1 | - |
| 0124 | COMBENTO (CONBENDO) | Quechua | 3 125 | 1 | 1 | - | 1 | 1 | - |
| 0125 | ÑACA (ACA) | Quechua | 3 093 | 3 | 2 | 1 | 5 | 5 | - |
| 0126 | COHECARANA | Quechua | 3 260 | 2 | 1 | 1 | 3 | 3 | - |
| 0127 | QQUERQUERHUA | Quechua | 3 302 | 21 | 11 | 10 | 18 | 17 | 1 |
| 0128 | UCHUCCOCHA | Quechua | 2 990 | 2 | 1 | 1 | 1 | 1 | - |
| 0129 | LOMPURUMIYUC | Quechua | 2 992 | - | - | - | 1 | 1 | - |
| 0130 | YANACCOCHA | Puna | 4 292 | 26 | 11 | 15 | 15 | 12 | 3 |
| 0131 | ÑUÑUNHUAYOC | Suni | 3 968 | 19 | 6 | 13 | 9 | 7 | 2 |
| 0132 | TRANCAPUNCO | Quechua | 3 308 | 3 | 1 | 2 | 3 | 3 | - |
| 0133 | HUAYUCATA | Quechua | 3 399 | - | - | - | 1 | - | 1 |
| 0134 | SANTA ROSA | Puna | 4 004 | 22 | 10 | 12 | 8 | 8 | - |
| 0136 | YUYAC WASI | Puna | 4 137 | 30 | 16 | 14 | 12 | 12 | - |
| 0138 | CANRI | Puna | 4 173 | 19 | 12 | 7 | 9 | 7 | 2 |
| 0140 | MANZANA PATA | Quechua | 3 302 | 2 | - | 2 | 3 | 2 | 1 |
| 0142 | CRUZ MOCCO | Quechua | 3 475 | 2 | - | 2 | 5 | 2 | 3 |
| 0144 | PUMAMARCA | Suni | 3 978 | 58 | 32 | 26 | 20 | 16 | 4 |
| 0145 | TASTACHEO PATA | Quechua | 3 306 | 10 | 8 | 2 | 12 | 5 | 7 |
| 0147 | PAMPAÑA PATA | Puna | 4 159 | 6 | 2 | 4 | 8 | 8 | - |
| **030502** | **DISTRITO COTABAMBAS** | | | **3 886** | **1 963** | **1 923** | **1 606** | **1 540** | **66** |
| 0001 | COTABAMBAS | Suni | 3 557 | 1 604 | 850 | 754 | 555 | 534 | 21 |
| 0002 | KUTUCTAY | Quechua | 3 212 | 39 | 23 | 16 | 12 | 12 | - |
| 0003 | AÑARQUI | Suni | 3 565 | 25 | 10 | 15 | 37 | 37 | - |
| 0004 | MARANGALLAY | Quechua | 3 375 | 81 | 47 | 34 | 27 | 27 | - |
| 0005 | PATA PATA | Quechua | 3 261 | - | - | - | 9 | 9 | - |
| 0006 | CORRALPATA | Suni | 3 683 | - | - | - | 3 | 3 | - |
| 0007 | TAMBURO | Suni | 3 654 | 71 | 35 | 36 | 24 | 24 | - |
| 0009 | CCOCHAPATA | Quechua | 3 268 | 433 | 216 | 217 | 155 | 155 | - |
| 0010 | HUACLLE | Quechua | 3 447 | 82 | 41 | 41 | 50 | 48 | 2 |
| 0011 | CHIRANAY | Quechua | 3 362 | - | - | - | 2 | - | 2 |
| 0012 | CCALLA | Quechua | 3 185 | 197 | 102 | 95 | 93 | 87 | 6 |
| 0015 | COLCA | Suni | 3 817 | 4 | 1 | 3 | 1 | 1 | - |
| 0016 | CHAUPEC | Quechua | 3 352 | 24 | 11 | 13 | 21 | 21 | - |
| 0018 | ACCORO | Suni | 3 518 | 39 | 19 | 20 | 25 | 25 | - |
| 0019 | CCARANCCA | Quechua | 3 364 | 96 | 46 | 50 | 54 | 52 | 2 |
| 0020 | HUAMANIRAY | Puna | 4 067 | 74 | 37 | 37 | 26 | 26 | - |
| 0021 | CHAMAN | Quechua | 3 483 | 22 | 11 | 11 | 12 | 12 | - |
| 0022 | CHINCHAICHUPA | Quechua | 3 327 | 19 | 11 | 8 | 13 | 12 | 1 |
| 0024 | PRUDENCIO | Quechua | 3 358 | 2 | - | 2 | 6 | 6 | - |

| CÓDIGO | CENTROS POBLADOS | REGIÓN NATURAL (según piso altitudinal) | ALTITUD (m s.n.m.) | POBLACIÓN CENSADA | | | VIVIENDAS PARTICULARES | | |
|---|---|---|---|---|---|---|---|---|---|
| | | | | Total | Hombre | Mujer | Total | Ocupadas 1/ | Desocu-padas |
| 0026 | HUARCCOY | Suni | 3 605 | 59 | 29 | 30 | 55 | 47 | 8 |
| 0028 | SAN JUAN | Suni | 3 664 | 279 | 138 | 141 | 128 | 119 | 9 |
| 0029 | CHUCCHUNA | Quechua | 3 448 | 30 | 13 | 17 | 16 | 15 | 1 |
| 0030 | HUAÑA HUAÑA | Puna | 4 141 | 1 | 1 | - | 6 | 1 | 5 |
| 0031 | HUANCARIRI | Puna | 4 133 | 1 | 1 | - | 1 | 1 | - |
| 0032 | OSNOMOCCO | Suni | 3 901 | 4 | 1 | 3 | 1 | 1 | - |
| 0033 | CHANCARAPATA | Suni | 3 764 | - | - | - | 6 | 6 | - |
| 0035 | PAMPACCASA | Puna | 4 214 | 53 | 27 | 26 | 15 | 15 | - |
| 0036 | RACCAYCATA | Puna | 4 235 | 64 | 30 | 34 | 19 | 19 | - |
| 0037 | CHILLAHUI | Puna | 4 150 | 7 | 3 | 4 | 3 | 3 | - |
| 0038 | CCOYLLULLO | Suni | 3 988 | 1 | - | 1 | 1 | 1 | - |
| 0039 | URPIPATA | Puna | 4 202 | 8 | 5 | 3 | 3 | 3 | - |
| 0040 | UYLLUMPA 2/ | Quechua | 3 392 | 87 | - | 87 | - | - | - |
| 0041 | QQECHARO | Quechua | 3 252 | 1 | - | 1 | 7 | 7 | - |
| 0042 | QOTARQUI | Quechua | 3 198 | - | - | - | 5 | 5 | - |
| 0043 | QOHUARQUI | Quechua | 3 050 | - | - | - | 5 | 4 | 1 |
| 0044 | CABALLO PATA | Quechua | 3 224 | 2 | 1 | 1 | 5 | 5 | - |
| 0046 | HUAÑURO | Quechua | 3 247 | 5 | 3 | 2 | 8 | 8 | - |
| 0047 | PUCAPUCA | Quechua | 3 393 | 2 | 1 | 1 | 7 | 7 | - |
| 0049 | OBANDO | Suni | 3 558 | - | - | - | 1 | 1 | - |
| 0050 | FFALACOCHA | Quechua | 3 229 | - | - | - | 5 | 5 | - |
| 0051 | YANA RUMIYOC | Quechua | 3 465 | - | - | - | 1 | 1 | - |
| 0052 | SALVIAYOC | Suni | 3 542 | 1 | 1 | - | 1 | 1 | - |
| 0053 | HUARINIYOC | Quechua | 3 361 | - | - | - | 3 | 3 | - |
| 0054 | PARQA | Suni | 3 748 | - | - | - | 1 | 1 | - |
| 0055 | MARIN PAMPA | Quechua | 3 358 | - | - | - | 1 | 1 | - |
| 0057 | HUALLPAHUASI | Yunga fluvial | 2 151 | - | - | - | 3 | 1 | 2 |
| 0058 | HUALLPACHACA | Yunga fluvial | 2 146 | 1 | - | 1 | 4 | 4 | - |
| 0059 | DURAZNO HUAYCCO | Quechua | 2 863 | - | - | - | 3 | 2 | 1 |
| 0062 | COLLUPAMPA | Suni | 3 919 | 11 | 7 | 4 | 3 | 3 | - |
| 0064 | CHICHORUMI | Puna | 4 005 | 4 | 2 | 2 | 1 | 1 | - |
| 0068 | QQUEUÑAYOC | Puna | 4 022 | 1 | 1 | - | 1 | 1 | - |
| 0070 | CHONCCOYOC | Puna | 4 097 | 33 | 17 | 16 | 8 | 8 | - |
| 0072 | TUMPIRO | Suni | 3 825 | 7 | 4 | 3 | 6 | 6 | - |
| 0073 | QUISHUARANI | Puna | 4 167 | 2 | 1 | 1 | 1 | 1 | - |
| 0074 | MONTEPAMPA | Quechua | 3 187 | 5 | 3 | 2 | 1 | 1 | - |
| 0075 | URUBAMBA | Quechua | 2 894 | 1 | 1 | - | 1 | 1 | - |
| 0076 | ANTAHUAYCCOLLA | Puna | 4 148 | - | - | - | 1 | 1 | - |
| 0077 | PALTAY BAMBA | Yunga fluvial | 2 252 | - | - | - | 5 | - | 5 |
| 0078 | CCAYRANCCA | Yunga fluvial | 2 141 | 2 | 1 | 1 | 1 | 1 | - |
| 0079 | PUQRUCORRALL | Puna | 4 085 | 5 | 2 | 3 | 2 | 2 | - |
| 0081 | MOSOQLLAQTA | Suni | 3 816 | 43 | 21 | 22 | 13 | 13 | - |
| 0083 | TORREPATA | Suni | 3 806 | 116 | 59 | 57 | 49 | 49 | - |
| 0084 | PAMPAÑA | Suni | 3 799 | 107 | 59 | 48 | 32 | 32 | - |
| 0085 | PICCHU | Suni | 3 887 | 33 | 20 | 13 | 9 | 9 | - |
| 0086 | PULPERA | Suni | 3 826 | 85 | 46 | 39 | 26 | 26 | - |
| 0089 | HUASINAPATA | Suni | 3 818 | 13 | 5 | 8 | 7 | 7 | - |
| **030503** | **DISTRITO COYLLURQUI** | | | **6 586** | **3 209** | **3 377** | **3 131** | **2 774** | **357** |
| 0001 | COYLLURQUI | Quechua | 3 184 | 915 | 429 | 486 | 458 | 405 | 53 |
| 0003 | CHILLCAPATA | Suni | 3 588 | 6 | 3 | 3 | 4 | 4 | - |
| 0004 | HATUMPAMPA | Suni | 3 505 | 8 | 5 | 3 | 5 | 5 | - |
| 0005 | QUISHUARPATA | Suni | 3 604 | 3 | 1 | 2 | 1 | 1 | - |
| 0006 | CHUYLLULLO | Suni | 3 501 | 162 | 76 | 86 | 69 | 69 | - |
| 0008 | CUICHI | Quechua | 2 711 | 2 | 1 | 1 | 1 | 1 | - |
| 0010 | CHISCAHUAYLLA | Suni | 3 717 | 234 | 115 | 119 | 94 | 87 | 7 |
| 0011 | MANZANAYOC | Quechua | 3 410 | 3 | 3 | - | 4 | 3 | 1 |
| 0012 | CCOCCOTQUI | Quechua | 2 893 | - | - | - | 2 | 2 | - |
| 0013 | HUANCAMISA | Quechua | 3 193 | 26 | 15 | 11 | 14 | 12 | 2 |
| 0014 | CHAMCHI | Quechua | 3 100 | 2 | - | 2 | 3 | 3 | - |

| CÓDIGO | CENTROS POBLADOS | REGIÓN NATURAL (según piso altitudinal) | ALTITUD (m s.n.m.) | POBLACIÓN CENSADA | | | VIVIENDAS PARTICULARES | | |
|---|---|---|---|---|---|---|---|---|---|
| | | | | Total | Hombre | Mujer | Total | Ocupadas 1/ | Desocu-padas |
| 0015 | PALLPARO | Quechua | 3 166 | 105 | 46 | 59 | 58 | 49 | 9 |
| 0016 | CHOQUECAÑA | Quechua | 2 846 | 5 | 2 | 3 | 6 | 6 | - |
| 0017 | CALLAHUARO | Suni | 3 559 | 28 | 14 | 14 | 20 | 20 | - |
| 0018 | PFACO | Quechua | 2 816 | 447 | 212 | 235 | 243 | 190 | 53 |
| 0019 | COLQUEPATA | Quechua | 2 938 | - | - | - | 3 | 1 | 2 |
| 0020 | PUCARUMI | Quechua | 3 137 | - | - | - | 4 | 1 | 3 |
| 0021 | ACPITAN | Quechua | 3 354 | 499 | 233 | 266 | 205 | 187 | 18 |
| 0022 | CCACCAPATA | Quechua | 3 469 | 1 | 1 | - | 2 | 2 | - |
| 0024 | YAHUA YAHUA | Quechua | 3 386 | 3 | 1 | 2 | 15 | 15 | - |
| 0025 | NIHUAQUI | Quechua | 3 398 | 38 | 19 | 19 | 15 | 15 | - |
| 0026 | MAJARHUARJE | Quechua | 3 334 | - | - | - | 2 | 2 | - |
| 0027 | YADQUIRI | Quechua | 3 434 | 140 | 73 | 67 | 41 | 41 | - |
| 0028 | CHAHUAY | Quechua | 3 242 | 196 | 105 | 91 | 80 | 75 | 5 |
| 0029 | SIJAHUI | Quechua | 3 445 | 182 | 84 | 98 | 62 | 58 | 4 |
| 0030 | TRANCA | Suni | 3 503 | 30 | 13 | 17 | 12 | 12 | - |
| 0031 | AYUMAQUI | Puna | 4 299 | 50 | 22 | 28 | 28 | 22 | 6 |
| 0032 | CCANTUYOC | Suni | 3 652 | 22 | 13 | 9 | 14 | 14 | - |
| 0033 | FUNDICION | Suni | 3 852 | 4 | 1 | 3 | 9 | 6 | 3 |
| 0034 | VILCARO | Quechua | 2 746 | 382 | 189 | 193 | 156 | 136 | 20 |
| 0035 | MANASQUI | Quechua | 2 999 | 389 | 196 | 193 | 151 | 144 | 7 |
| 0037 | PATAHUASI | Suni | 3 728 | 89 | 44 | 45 | 35 | 32 | 3 |
| 0038 | YANAMA | Suni | 3 876 | 21 | 12 | 9 | 10 | 10 | - |
| 0039 | OSNOBAMBA | Suni | 3 508 | 17 | 7 | 10 | 6 | 6 | - |
| 0040 | HUAQQUERE | Puna | 4 061 | 53 | 26 | 27 | 30 | 25 | 5 |
| 0041 | OSCOLLO | Quechua | 3 494 | 6 | 3 | 3 | 4 | 4 | - |
| 0042 | PUYCA | Puna | 4 057 | 56 | 26 | 30 | 31 | 30 | 1 |
| 0043 | SACHAYOC | Puna | 4 014 | 10 | 4 | 6 | 5 | 5 | - |
| 0044 | LLAULLIYOC | Suni | 3 911 | 70 | 34 | 36 | 33 | 31 | 2 |
| 0045 | ANTIYO | Puna | 4 078 | 67 | 34 | 33 | 29 | 26 | 3 |
| 0046 | MOLINOPAMPA | Suni | 3 988 | 12 | 3 | 9 | 10 | 6 | 4 |
| 0047 | ÑAHUINLLA | Puna | 4 000 | 403 | 189 | 214 | 239 | 192 | 47 |
| 0048 | MACHAYPATA | Puna | 4 035 | 55 | 28 | 27 | 38 | 31 | 7 |
| 0049 | ITAÑE | Suni | 3 933 | 60 | 31 | 29 | 30 | 30 | - |
| 0050 | MATARA | Puna | 4 072 | 23 | 12 | 11 | 21 | 21 | - |
| 0051 | HUAMPO | Suni | 3 877 | 33 | 18 | 15 | 14 | 13 | 1 |
| 0052 | SUJTURUMI | Suni | 3 914 | 1 | - | 1 | 4 | 2 | 2 |
| 0054 | PAMPUTA | Puna | 4 118 | 327 | 167 | 160 | 140 | 131 | 9 |
| 0055 | FACCHAYOC | Suni | 3 998 | 74 | 33 | 41 | 29 | 27 | 2 |
| 0056 | HUANACUYOC | Puna | 4 157 | 30 | 13 | 17 | 18 | 18 | - |
| 0057 | HUANCALLO | Puna | 4 028 | 39 | 23 | 16 | 17 | 15 | 2 |
| 0058 | AYAHUILLCA | Suni | 3 778 | 79 | 41 | 38 | 25 | 25 | - |
| 0059 | PATARCANCHA | Puna | 4 088 | 74 | 40 | 34 | 35 | 35 | - |
| 0060 | CHAUPIORCCO | Suni | 3 955 | 19 | 10 | 9 | 18 | 7 | 11 |
| 0061 | ANCHAPILLAY | Puna | 4 138 | 62 | 34 | 28 | 31 | 30 | 1 |
| 0063 | SORCCO | Suni | 3 897 | 51 | 25 | 26 | 17 | 17 | - |
| 0065 | HUAYCCO | Suni | 3 807 | 48 | 25 | 23 | 11 | 11 | - |
| 0066 | HUANCUIRI | Puna | 4 121 | 50 | 27 | 23 | 46 | 40 | 6 |
| 0067 | TOTORA | Puna | 4 116 | 84 | 45 | 39 | 48 | 45 | 3 |
| 0068 | ANCCOCHIRI | Puna | 4 116 | 35 | 17 | 18 | 15 | 15 | - |
| 0069 | CCONTAHUIRI | Puna | 4 255 | 29 | 11 | 18 | 18 | 16 | 2 |
| 0071 | CCOCCODQUI ALTA | Quechua | 3 117 | 1 | - | 1 | 6 | 6 | - |
| 0077 | ROSASPATA | Quechua | 3 404 | 7 | 4 | 3 | 4 | 4 | - |
| 0078 | ADOBINA | Suni | 3 590 | 4 | 2 | 2 | 2 | 2 | - |
| 0079 | TASTAPATA | Suni | 3 553 | 6 | 3 | 3 | 3 | 3 | - |
| 0080 | YERBABUENAYOC | Puna | 4 138 | 29 | 13 | 16 | 16 | 14 | 2 |
| 0082 | TICLLAY HUAMAN | Suni | 3 968 | 97 | 47 | 50 | 30 | 28 | 2 |
| 0083 | NUEVA GENERACION | Suni | 3 911 | 104 | 50 | 54 | 59 | 38 | 21 |
| 0084 | VISCACHANI | Suni | 3 977 | 13 | 7 | 6 | 8 | 5 | 3 |
| 0087 | COMACHA | Puna | 4 121 | 40 | 20 | 20 | 15 | 15 | - |
| 0089 | TAUTA | Suni | 3 920 | 16 | 9 | 7 | 9 | 9 | - |
| 0090 | MILLPOCCOCHA | Suni | 3 872 | 30 | 14 | 16 | 17 | 14 | 3 |

| CÓDIGO | CENTROS POBLADOS | REGIÓN NATURAL (según piso altitudinal) | ALTITUD (m s.n.m.) | POBLACIÓN CENSADA | | | VIVIENDAS PARTICULARES | | |
|---|---|---|---|---|---|---|---|---|---|
| | | | | Total | Hombre | Mujer | Total | Ocupadas 1/ | Desocu-padas |
| 0091 | YURAC RUMI | Puna | 4 028 | 290 | 142 | 148 | 134 | 113 | 21 |
| 0093 | CCAHUAPATA | Suni | 3 889 | 28 | 14 | 14 | 12 | 11 | 1 |
| 0094 | MUYUMUYU | Quechua | 3 138 | 62 | 30 | 32 | 28 | 28 | - |
| **030504** | **DISTRITO HAQUIRA** | | | **9 430** | **4 683** | **4 747** | **4 537** | **4 113** | **424** |
| 0001 | HAQUIRA | Suni | 3 698 | 3 418 | 1 658 | 1 760 | 1 447 | 1 278 | 169 |
| 0002 | MOCABAMBA | Suni | 3 740 | 205 | 109 | 96 | 89 | 78 | 11 |
| 0005 | BELLAVISTA | Suni | 3 649 | 165 | 86 | 79 | 82 | 64 | 18 |
| 0006 | DOROTEA | Suni | 3 828 | - | - | - | 1 | - | 1 |
| 0007 | HUANCACALLA GRANDE | Suni | 3 986 | 193 | 100 | 93 | 90 | 77 | 13 |
| 0008 | QUIHUINCHE | Suni | 3 786 | 20 | 10 | 10 | 13 | 12 | 1 |
| 0009 | PILAPATA | Suni | 3 776 | - | - | - | 4 | 3 | 1 |
| 0010 | CCOCHA | Quechua | 3 407 | 300 | 146 | 154 | 132 | 104 | 28 |
| 0011 | HUANCACALLA CHICO | Suni | 3 922 | 98 | 49 | 49 | 44 | 44 | - |
| 0012 | LONJERA | Suni | 3 860 | 7 | 5 | 2 | 8 | 8 | - |
| 0013 | ANTAPAMPA | Suni | 3 810 | 77 | 37 | 40 | 40 | 32 | 8 |
| 0014 | OCRAÑAHUIN | Suni | 3 893 | 101 | 47 | 54 | 40 | 38 | 2 |
| 0017 | ACCOPATA | Puna | 4 004 | 6 | 4 | 2 | 2 | 2 | - |
| 0018 | JAPO | Suni | 3 940 | 1 | 1 | - | 3 | 3 | - |
| 0020 | CHAHUILCA | Quechua | 3 305 | 8 | 6 | 2 | 6 | 6 | - |
| 0021 | CCONCHURO | Quechua | 3 044 | 5 | 3 | 2 | 5 | 5 | - |
| 0022 | SORAMACCA | Suni | 3 805 | 4 | 3 | 1 | 4 | 3 | 1 |
| 0024 | CCOLCHAUASI | Suni | 3 633 | 5 | 3 | 2 | 2 | 2 | - |
| 0025 | SIMACCHE | Suni | 3 777 | 13 | 7 | 6 | 7 | 7 | - |
| 0026 | CHURO CHURO | Suni | 3 865 | 2 | 1 | 1 | 5 | 5 | - |
| 0027 | CCOCHANI | Suni | 3 790 | 17 | 9 | 8 | 10 | 10 | - |
| 0028 | HUISCACHAYOC | Quechua | 3 273 | - | - | - | 5 | 4 | 1 |
| 0029 | ANCATIANA | Suni | 3 736 | 13 | 7 | 6 | 10 | 8 | 2 |
| 0031 | CHIRAPATAN | Suni | 3 588 | 9 | 5 | 4 | 9 | 6 | 3 |
| 0032 | CCONCHAYOC | Suni | 3 640 | 72 | 33 | 39 | 29 | 27 | 2 |
| 0034 | PUCRO PUCRO | Suni | 3 763 | 12 | 7 | 5 | 10 | 10 | - |
| 0036 | TRAPICHE | Suni | 3 692 | - | - | - | 2 | 2 | - |
| 0037 | SAN JUAN DE LLACHUA | Suni | 3 537 | 463 | 213 | 250 | 186 | 185 | 1 |
| 0038 | PICHE | Suni | 3 787 | 35 | 16 | 19 | 17 | 14 | 3 |
| 0039 | PATAHUASI | Suni | 3 718 | 151 | 75 | 76 | 64 | 59 | 5 |
| 0040 | PARCOTA | Puna | 4 028 | 22 | 16 | 6 | 9 | 9 | - |
| 0041 | HUAYLLABAMBA | Puna | 4 005 | - | - | - | 5 | 4 | 1 |
| 0042 | TOROPUCYO | Suni | 3 938 | - | - | - | 4 | 4 | - |
| 0043 | CARHUACPAMPA | Puna | 4 120 | 65 | 47 | 18 | 3 | 2 | 1 |
| 0044 | COCAHUAYTA | Puna | 4 010 | - | - | - | 2 | 2 | - |
| 0045 | PIANCALLA | Quechua | 3 338 | - | - | - | 2 | 2 | - |
| 0046 | CHECCHIPUNCO | Suni | 3 899 | 11 | 6 | 5 | 8 | 7 | 1 |
| 0047 | CHACAPAN | Suni | 3 877 | 138 | 62 | 76 | 80 | 80 | - |
| 0048 | PALCAMAYO | Suni | 3 924 | 15 | 7 | 8 | 16 | 11 | 5 |
| 0049 | ANPATO HUAYLLA | Suni | 3 897 | 15 | 7 | 8 | 6 | 6 | - |
| 0050 | CHALLHUAPUQUIO | Suni | 3 905 | - | - | - | 3 | 3 | - |
| 0051 | YURAC MAYO | Puna | 4 246 | 3 | 2 | 1 | 4 | 4 | - |
| 0052 | ANTAPUNCO | Suni | 3 981 | 29 | 10 | 19 | 12 | 12 | - |
| 0054 | CCOYAPUNCO | Suni | 3 858 | 68 | 23 | 45 | 21 | 21 | - |
| 0055 | CCASAPATA | Suni | 3 856 | 48 | 23 | 25 | 14 | 14 | - |
| 0056 | MARCAPATA | Suni | 3 908 | 16 | 7 | 9 | 5 | 5 | - |
| 0057 | PAYAPATAN | Suni | 3 779 | 25 | 12 | 13 | 15 | 14 | 1 |
| 0059 | AHUANCAYOC | Suni | 3 838 | 12 | 8 | 4 | 4 | 4 | - |
| 0060 | PECCOY | Suni | 3 822 | 44 | 25 | 19 | 12 | 12 | - |
| 0061 | PATAN | Suni | 3 944 | 694 | 350 | 344 | 275 | 272 | 3 |
| 0063 | SAN JUAN DE LIMACPAMPA | Suni | 3 892 | 41 | 20 | 21 | 15 | 15 | - |
| 0065 | OSCOLLO | Suni | 3 972 | 44 | 20 | 24 | 33 | 24 | 9 |
| 0066 | QUENORARA | Suni | 3 831 | 1 | 1 | - | 3 | 3 | - |
| 0067 | PARCAHUAYLLA | Suni | 3 886 | 6 | 3 | 3 | 6 | 4 | 2 |
| 0068 | PAUCHI MARCAYAC (PAUCHI) | Suni | 3 879 | 59 | 28 | 31 | 45 | 39 | 6 |

| CÓDIGO | CENTROS POBLADOS | REGIÓN NATURAL (según piso altitudinal) | ALTITUD (m s.n.m.) | POBLACIÓN CENSADA | | | VIVIENDAS PARTICULARES | | |
|---|---|---|---|---|---|---|---|---|---|
| | | | | Total | Hombre | Mujer | Total | Ocupadas 1/ | Desocu-padas |
| 0069 | YARCAHUCLLA | Suni | 3 809 | 8 | 4 | 4 | 6 | 6 | - |
| 0071 | TINYARIPA | Suni | 3 884 | 23 | 11 | 12 | 8 | 8 | - |
| 0072 | CCOCHARARA | Suni | 3 882 | 76 | 37 | 39 | 61 | 56 | 5 |
| 0073 | ANYO | Suni | 3 912 | 1 | - | 1 | 20 | 20 | - |
| 0074 | CCOCHA SASIN | Puna | 4 411 | 2 | 1 | 1 | 5 | 5 | - |
| 0075 | TULLA | Suni | 3 895 | 40 | 18 | 22 | 21 | 17 | 4 |
| 0076 | RUMICHACA | Suni | 3 705 | 5 | 1 | 4 | 1 | 1 | - |
| 0077 | QUIRHUAÑA | Suni | 3 782 | 2 | 1 | 1 | 3 | 3 | - |
| 0078 | HUSPACCOTO | Suni | 3 958 | 14 | 6 | 8 | 20 | 20 | - |
| 0079 | CHALLHUAPUCYO | Suni | 3 938 | 24 | 9 | 15 | 18 | 15 | 3 |
| 0080 | HUICSUPILLO | Puna | 4 002 | 76 | 38 | 38 | 34 | 34 | - |
| 0081 | HAPURO | Suni | 3 804 | 125 | 58 | 67 | 50 | 50 | - |
| 0082 | LLAULLIYOC | Puna | 4 098 | 17 | 7 | 10 | 6 | 5 | 1 |
| 0083 | HUILLUCA | Suni | 3 754 | 62 | 36 | 26 | 20 | 20 | - |
| 0085 | PIRURO | Suni | 3 882 | - | - | - | 4 | 2 | 2 |
| 0086 | HUAYHUA CALLA | Suni | 3 963 | - | - | - | 2 | 2 | - |
| 0087 | QUEUÑAPAMPA | Suni | 3 882 | 4 | 2 | 2 | 4 | 4 | - |
| 0088 | CCOCHAPAMPA | Suni | 3 864 | 2 | 2 | - | 4 | 3 | 1 |
| 0089 | TAJRAPUNCO | Puna | 4 106 | 15 | 9 | 6 | 20 | 20 | - |
| 0090 | OCCORURUYOC | Suni | 3 813 | 29 | 15 | 14 | 20 | 18 | 2 |
| 0091 | CCAHUACCAHUA | Suni | 3 933 | 7 | 1 | 6 | 5 | 5 | - |
| 0092 | QUILLOPUQUIO | Suni | 3 932 | 3 | 1 | 2 | 3 | 2 | 1 |
| 0093 | HUANCASCCA | Suni | 3 917 | 558 | 286 | 272 | 277 | 256 | 21 |
| 0094 | CCARMISCCA | Suni | 3 951 | 45 | 25 | 20 | 33 | 33 | - |
| 0095 | TAMBO | Suni | 3 935 | 17 | 8 | 9 | 26 | 22 | 4 |
| 0096 | TICLLASCA | Suni | 3 995 | 3 | - | 3 | 6 | 5 | 1 |
| 0097 | HAPUPAMPA | Suni | 3 960 | 129 | 64 | 65 | 60 | 60 | - |
| 0098 | CCOLCCARAMA | Puna | 4 044 | 17 | 5 | 12 | 14 | 12 | 2 |
| 0100 | CCASCCAHUASI | Puna | 4 024 | 2 | 1 | 1 | 4 | 3 | 1 |
| 0102 | COSAMA | Puna | 4 100 | 12 | 5 | 7 | 6 | 6 | - |
| 0104 | PAMPA SAN JOSE | Suni | 3 976 | 115 | 55 | 60 | 74 | 59 | 15 |
| 0105 | CCASASCCAPATA | Suni | 3 960 | 8 | 3 | 5 | 3 | 3 | - |
| 0106 | ICMAPATA | Suni | 3 953 | 29 | 19 | 10 | 35 | 28 | 7 |
| 0107 | HUAMANCHARPA | Suni | 3 928 | 2 | 1 | 1 | 10 | 9 | 1 |
| 0108 | QUENAQUENAYOC | Puna | 4 051 | 26 | 15 | 11 | 13 | 13 | - |
| 0109 | INCAPATA | Suni | 3 991 | 22 | 9 | 13 | 16 | 14 | 2 |
| 0110 | HUANCA UMUYTO | Suni | 3 992 | 367 | 188 | 179 | 180 | 169 | 11 |
| 0112 | MATARA | Puna | 4 042 | 40 | 19 | 21 | 18 | 18 | - |
| 0115 | HATUNRIMIYOC | Puna | 4 055 | 116 | 63 | 53 | 47 | 47 | - |
| 0116 | CHECCAN | Puna | 4 059 | 14 | 7 | 7 | 10 | 9 | 1 |
| 0117 | RAQUICCASA | Puna | 4 059 | 4 | 1 | 3 | 4 | 4 | - |
| 0118 | MINASPATA | Puna | 4 534 | 3 | 2 | 1 | 1 | 1 | - |
| 0119 | HUAYLLANI | Puna | 4 458 | 8 | 6 | 2 | 7 | 5 | 2 |
| 0120 | SURIMANA | Puna | 4 458 | 5 | 4 | 1 | 6 | 5 | 1 |
| 0121 | PISCOCALLA | Puna | 4 145 | 96 | 57 | 39 | 52 | 52 | - |
| 0122 | MUTCA | Puna | 4 594 | 14 | 8 | 6 | 7 | 6 | 1 |
| 0123 | MUTUHUASI -SOCLLA | Puna | 4 518 | 14 | 5 | 9 | 19 | 18 | 1 |
| 0125 | PALCHI | Puna | 4 552 | 3 | 2 | 1 | 4 | 3 | 1 |
| 0126 | HUAMANCHARPA | Puna | 4 546 | 1 | - | 1 | 3 | 3 | - |
| 0127 | PATACCOCHA | Puna | 4 512 | - | - | - | 1 | 1 | - |
| 0128 | PAMPAUQUIPA | Puna | 4 628 | 10 | 6 | 4 | 9 | 5 | 4 |
| 0129 | ORCCONTAQUI | Puna | 4 672 | 26 | 18 | 8 | 28 | 27 | 1 |
| 0132 | ALTO LIBERTAD | Suni | 3 752 | 87 | 45 | 42 | 31 | 27 | 4 |
| 0133 | QENCO | Suni | 3 695 | 3 | 1 | 2 | 2 | 2 | - |
| 0135 | LLANCAMA | Suni | 3 678 | 13 | 5 | 8 | 6 | 6 | - |
| 0139 | PAUCHI | Suni | 3 820 | 5 | 3 | 2 | 16 | 14 | 2 |
| 0141 | CCOCHAC DESPENSA | Puna | 4 082 | 68 | 30 | 38 | 53 | 52 | 1 |
| 0142 | HUASCAYPATA | Suni | 3 856 | 23 | 11 | 12 | 11 | 11 | - |
| 0143 | QACCAMPA | Puna | 4 024 | 71 | 39 | 32 | 31 | 27 | 4 |
| 0144 | YANQQUECHURA | Puna | 4 108 | 27 | 16 | 11 | 12 | 12 | - |
| 0145 | HAPO CUCHU | Puna | 4 125 | - | - | - | 5 | 2 | 3 |

| CÓDIGO | CENTROS POBLADOS | REGIÓN NATURAL (según piso altitudinal) | ALTITUD (m s.n.m.) | POBLACIÓN CENSADA | | | VIVIENDAS PARTICULARES | | |
|---|---|---|---|---|---|---|---|---|---|
| | | | | Total | Hombre | Mujer | Total | Ocupadas 1/ | Desocu-padas |
| 0146 | YANAHUAYLLA | Suni | 3 816 | 1 | 1 | - | 6 | 3 | 3 |
| 0147 | CUTACUTA | Suni | 3 669 | 4 | 1 | 3 | 7 | 3 | 4 |
| 0148 | PUMA WASI | Suni | 3 740 | 19 | 9 | 10 | 8 | 7 | 1 |
| 0149 | SUYTUHUAYLLA | Suni | 3 795 | 4 | 2 | 2 | 3 | 3 | - |
| 0150 | UMAJURO | Suni | 3 786 | 19 | 12 | 7 | 10 | 10 | - |
| 0151 | QUIWAYLLA | Suni | 3 953 | 2 | - | 2 | 3 | 3 | - |
| 0152 | VILLA UNION | Suni | 3 958 | 32 | 20 | 12 | 18 | 17 | 1 |
| 0154 | CCASAPATA | Suni | 3 870 | 3 | 2 | 1 | 8 | 4 | 4 |
| 0155 | SULLA | Puna | 4 371 | 4 | 2 | 2 | 3 | 3 | - |
| 0162 | PACCRANPATA | Suni | 3 828 | 6 | 3 | 3 | 2 | 2 | - |
| 0163 | TUPUS | Suni | 3 830 | 10 | 7 | 3 | 4 | 4 | - |
| 0167 | CHUYAUNUCHAYOC | Puna | 4 103 | 3 | 1 | 2 | 4 | 3 | 1 |
| 0169 | TORUYCUCHO | Puna | 4 633 | 5 | 3 | 2 | 3 | 3 | - |
| 0170 | ASIRHUIRI | Puna | 4 366 | 5 | 2 | 3 | 4 | 3 | 1 |
| 0172 | CAPILLANI | Puna | 4 539 | 2 | 1 | 1 | 1 | 1 | - |
| 0176 | HUISTAC | Suni | 3 682 | 17 | 11 | 6 | 10 | 10 | - |
| **030505** | **DISTRITO MARA** | | | **5 848** | **2 938** | **2 910** | **2 138** | **2 000** | **138** |
| 0001 | MARA | Suni | 3 792 | 1 146 | 609 | 537 | 439 | 378 | 61 |
| 0002 | PATIRARA | Quechua | 3 144 | 82 | 47 | 35 | 30 | 30 | - |
| 0003 | TARIPAYA | Suni | 3 662 | 15 | 8 | 7 | 6 | 6 | - |
| 0004 | ACCOERA | Suni | 3 727 | 52 | 25 | 27 | 23 | 23 | - |
| 0005 | YACHAPA | Suni | 3 833 | 7 | 5 | 2 | 14 | 14 | - |
| 0007 | PUEBLO JOVEN HUARAQUERAY | Suni | 3 755 | 124 | 62 | 62 | 46 | 41 | 5 |
| 0008 | CCOMPERACCAY | Quechua | 3 396 | 1 | 1 | - | 12 | 2 | 10 |
| 0009 | SAN MARTIN DE PUCAR | Suni | 3 854 | 94 | 46 | 48 | 40 | 40 | - |
| 0010 | CCARAHUAYLLA | Suni | 3 540 | 23 | 12 | 11 | 27 | 13 | 14 |
| 0011 | PITIC | Suni | 3 507 | 264 | 116 | 148 | 94 | 88 | 6 |
| 0012 | ACCOPINTACHINA | Suni | 3 874 | 36 | 18 | 18 | 14 | 13 | 1 |
| 0013 | LLAULLI | Suni | 3 857 | 24 | 9 | 15 | 11 | 10 | 1 |
| 0014 | CONGOTA | Suni | 3 808 | 133 | 63 | 70 | 44 | 44 | - |
| 0015 | CCOLLPAPAMPA | Suni | 3 784 | 112 | 57 | 55 | 33 | 33 | - |
| 0016 | SACCRE | Suni | 3 983 | 56 | 26 | 30 | 21 | 21 | - |
| 0017 | PISACCASA | Suni | 3 917 | 389 | 191 | 198 | 120 | 120 | - |
| 0018 | QUINURA | Suni | 3 998 | 52 | 27 | 25 | 18 | 14 | 4 |
| 0019 | HUARUMA | Suni | 3 856 | 134 | 64 | 70 | 50 | 48 | 2 |
| 0020 | ÑAHUIPUQUIO | Suni | 3 811 | 81 | 41 | 40 | 25 | 25 | - |
| 0021 | CANCAYSILLO | Suni | 3 762 | 52 | 28 | 24 | 16 | 16 | - |
| 0022 | ARCOSPAMPA | Suni | 3 744 | 75 | 31 | 44 | 30 | 30 | - |
| 0023 | CHOQUEMAYO | Suni | 3 768 | 66 | 34 | 32 | 18 | 18 | - |
| 0024 | YURICANCHA | Suni | 3 887 | 234 | 129 | 105 | 80 | 74 | 6 |
| 0025 | KISHUARPATA | Suni | 3 589 | 53 | 29 | 24 | 19 | 18 | 1 |
| 0026 | SHURO | Puna | 4 018 | 59 | 26 | 33 | 15 | 15 | - |
| 0027 | HUAYLLURA | Suni | 3 730 | 151 | 78 | 73 | 55 | 50 | 5 |
| 0028 | CHEQOLLO | Suni | 3 784 | 77 | 33 | 44 | 23 | 23 | - |
| 0029 | HUACUY | Suni | 3 977 | 73 | 38 | 35 | 24 | 24 | - |
| 0030 | ANDRES AVELINO CACERES | Suni | 3 842 | 55 | 33 | 22 | 26 | 26 | - |
| 0031 | SULTO | Suni | 3 745 | 67 | 32 | 35 | 20 | 20 | - |
| 0032 | HUAYLLAYOC | Quechua | 3 373 | 110 | 53 | 57 | 38 | 37 | 1 |
| 0033 | HUISLLAPUQUIO | Quechua | 3 378 | 27 | 16 | 11 | 7 | 7 | - |
| 0034 | PISARACCAY | Suni | 3 947 | 108 | 57 | 51 | 30 | 30 | - |
| 0035 | CCATINSO | Suni | 3 855 | 120 | 60 | 60 | 39 | 38 | 1 |
| 0036 | CCAPACCASA | Suni | 3 850 | 184 | 89 | 95 | 63 | 63 | - |
| 0037 | AMARUPATA | Suni | 3 918 | 82 | 37 | 45 | 44 | 38 | 6 |
| 0038 | SAHUAYOC | Quechua | 3 455 | 35 | 20 | 15 | 10 | 10 | - |
| 0039 | CURCA | Suni | 3 660 | 66 | 30 | 36 | 30 | 30 | - |
| 0041 | CHACAMACHAY | Suni | 3 961 | 161 | 83 | 78 | 60 | 54 | 6 |
| 0042 | PATABAMBA | Puna | 4 077 | 125 | 56 | 69 | 37 | 37 | - |
| 0043 | APUMARCA | Quechua | 3 453 | 402 | 197 | 205 | 130 | 130 | - |
| 0044 | HUALLHUAC | Quechua | 3 189 | 63 | 30 | 33 | 31 | 31 | - |

| CÓDIGO | CENTROS POBLADOS | REGIÓN NATURAL (según piso altitudinal) | ALTITUD (m s.n.m.) | POBLACIÓN CENSADA | | | VIVIENDAS PARTICULARES | | |
|---|---|---|---|---|---|---|---|---|---|
| | | | | Total | Hombre | Mujer | Total | Ocupadas 1/ | Desocu-padas |
| 0046 | PAMPURA | Quechua | 3 362 | 149 | 67 | 82 | 68 | 64 | 4 |
| 0047 | CCATINA | Suni | 3 614 | 35 | 19 | 16 | 16 | 16 | - |
| 0048 | SOCABAMBA | Suni | 3 578 | 3 | 2 | 1 | 1 | 1 | - |
| 0049 | PIRAHUAYLLA | Suni | 3 980 | - | - | - | 6 | 6 | - |
| 0050 | CURANCUYOC | Suni | 3 572 | 5 | 2 | 3 | 1 | 1 | - |
| 0053 | RETAMAYOC | Quechua | 3 316 | 24 | 11 | 13 | 8 | 8 | - |
| 0054 | LIMACPAMPA | Puna | 4 134 | 15 | 12 | 3 | 5 | 5 | - |
| 0055 | PATARCANCHA | Puna | 4 088 | 15 | 6 | 9 | 5 | 5 | - |
| 0057 | CCOCHACCOCHA | Suni | 3 821 | 58 | 29 | 29 | 19 | 19 | - |
| 0058 | HUIÑACPUQUIO | Suni | 3 708 | 23 | 11 | 12 | 12 | 12 | - |
| 0059 | PAMPAPAMPA | Suni | 3 888 | 78 | 42 | 36 | 22 | 22 | - |
| 0060 | CHICHIHUAYOC | Suni | 3 837 | 7 | 3 | 4 | 3 | 3 | - |
| 0062 | CHUSAPA | Suni | 3 943 | 29 | 14 | 15 | 10 | 9 | 1 |
| 0063 | SANTA ROSA DE HUARAQUERAY | Suni | 3 655 | 44 | 27 | 17 | 21 | 18 | 3 |
| 0064 | MAYUPAMPA | Suni | 3 835 | 89 | 45 | 44 | 24 | 24 | - |
| 0065 | CCACHUPAMPA | Suni | 3 706 | 4 | 2 | 2 | 5 | 5 | - |
| **030506** | **DISTRITO CHALLHUAHUACHO** | | | **14 525** | **8 895** | **5 630** | **4 995** | **4 113** | **882** |
| 0001 | CHALLHUAHUACHO | Suni | 3 724 | 5 648 | 3 559 | 2 089 | 1 711 | 1 459 | 252 |
| 0002 | CHUMILLE I | Suni | 3 710 | 99 | 50 | 49 | 61 | 37 | 24 |
| 0003 | QUEHUIRA | Suni | 3 841 | 105 | 47 | 58 | 59 | 42 | 17 |
| 0004 | CHUSPIRE | Puna | 4 103 | 36 | 15 | 21 | 27 | 23 | 4 |
| 0007 | PANCHAMA | Puna | 4 059 | 39 | 19 | 20 | 23 | 18 | 5 |
| 0008 | ACCOACCO | Suni | 3 977 | 21 | 12 | 9 | 16 | 9 | 7 |
| 0009 | FUERABAMBA | Suni | 3 835 | 44 | 21 | 23 | 29 | 27 | 2 |
| 0010 | CHALLAQUE | Suni | 3 776 | 2 023 | 1 833 | 190 | 28 | 27 | 1 |
| 0011 | CHICÑAHUI | Puna | 4 049 | 116 | 56 | 60 | 55 | 44 | 11 |
| 0012 | TAQUIRUTA | Suni | 3 877 | 16 | 7 | 9 | 12 | 8 | 4 |
| 0013 | UCUIRE | Suni | 3 738 | - | - | - | 7 | - | 7 |
| 0014 | HUAYÑUNA | Suni | 3 749 | 16 | 7 | 9 | 10 | 6 | 4 |
| 0015 | MOSOCLLACTA | Suni | 3 774 | 37 | 14 | 23 | 19 | 12 | 7 |
| 0016 | CHURAMA | Suni | 3 757 | 25 | 12 | 13 | 15 | 9 | 6 |
| 0017 | MINASCUCHO | Suni | 3 918 | 156 | 85 | 71 | 70 | 63 | 7 |
| 0018 | CHILA | Suni | 3 777 | 104 | 58 | 46 | 58 | 48 | 10 |
| 0019 | CCAHUAPIRHUA (CCAHUAPIRWA) | Suni | 3 928 | 105 | 55 | 50 | 58 | 38 | 20 |
| 0020 | ILLIYO | Suni | 3 823 | 43 | 24 | 19 | 12 | 12 | - |
| 0021 | NANRA | Suni | 3 821 | 38 | 22 | 16 | 15 | 15 | - |
| 0022 | CHAYCA | Suni | 3 829 | 116 | 64 | 52 | 32 | 32 | - |
| 0024 | CCASA | Suni | 3 799 | 81 | 34 | 47 | 29 | 29 | - |
| 0025 | HUANACOPAMPA | Suni | 3 920 | 251 | 113 | 138 | 167 | 80 | 87 |
| 0026 | CANCAUPATA | Suni | 3 839 | 64 | 33 | 31 | 39 | 33 | 6 |
| 0027 | QUEUÑA | Suni | 3 867 | 75 | 40 | 35 | 21 | 21 | - |
| 0028 | CCARAYHUACHO | Suni | 3 883 | 80 | 43 | 37 | 48 | 22 | 26 |
| 0030 | CHUMILLE II | Suni | 3 862 | 9 | 3 | 6 | 10 | 9 | 1 |
| 0031 | CCATAHUASI | Suni | 3 844 | 77 | 35 | 42 | 23 | 23 | - |
| 0032 | ANCHACALLA | Suni | 3 948 | 10 | 7 | 3 | 13 | 4 | 9 |
| 0033 | CHOAQUERE | Suni | 3 943 | 183 | 88 | 95 | 74 | 73 | 1 |
| 0034 | QUEULLABAMBA | Suni | 3 931 | 62 | 33 | 29 | 29 | 24 | 5 |
| 0035 | SUPAHUARO | Suni | 3 903 | 20 | 9 | 11 | 7 | 7 | - |
| 0036 | PARARANI | Suni | 3 864 | 262 | 130 | 132 | 76 | 76 | - |
| 0037 | SURAKA | Suni | 3 924 | 9 | 3 | 6 | 4 | 3 | 1 |
| 0038 | CONSA | Suni | 3 894 | 56 | 29 | 27 | 26 | 21 | 5 |
| 0040 | PUMASUCA | Suni | 3 897 | 72 | 36 | 36 | 35 | 25 | 10 |
| 0041 | HUALLPAMAYO | Suni | 3 931 | 13 | 5 | 8 | 4 | 3 | 1 |
| 0042 | TAMBULLA | Suni | 3 894 | 548 | 268 | 280 | 323 | 252 | 71 |
| 0043 | CHALLA CHALLA | Suni | 3 984 | 23 | 13 | 10 | 11 | 7 | 4 |
| 0044 | LAHUANI | Suni | 3 990 | 104 | 60 | 44 | 53 | 42 | 11 |
| 0045 | SUDJUÑA | Suni | 3 994 | 59 | 31 | 28 | 22 | 17 | 5 |
| 0046 | ALLILLUMA | Suni | 3 942 | 67 | 32 | 35 | 32 | 32 | - |
| 0047 | AUQUILLO | Puna | 4 004 | 20 | 9 | 11 | 6 | 6 | - |

| CÓDIGO | CENTROS POBLADOS | REGIÓN NATURAL (según piso altitudinal) | ALTITUD (m s.n.m.) | POBLACIÓN CENSADA | | | VIVIENDAS PARTICULARES | | |
|---|---|---|---|---|---|---|---|---|---|
| | | | | Total | Hombre | Mujer | Total | Ocupadas 1/ | Desocu-padas |
| 0048 | HUANCUIRE | Puna | 4 042 | 210 | 107 | 103 | 72 | 72 | - |
| 0049 | ROSASPATA (HUARACCOPATA) | Puna | 4 131 | 46 | 17 | 29 | 11 | 11 | - |
| 0050 | CHUNTAHUILQUI | Suni | 3 979 | 52 | 22 | 30 | 47 | 35 | 12 |
| 0051 | CHOCCOYO | Puna | 4 032 | 241 | 128 | 113 | 93 | 66 | 27 |
| 0052 | SACANCO (SAJANCO) | Puna | 4 110 | 42 | 20 | 22 | 23 | 18 | 5 |
| 0053 | LLAMAHUIRI | Puna | 4 223 | 60 | 26 | 34 | 19 | 18 | 1 |
| 0054 | HUISCA HUISCA (HUASCA HUASCA) | Puna | 4 085 | 59 | 31 | 28 | 19 | 18 | 1 |
| 0055 | CCAYCCOPAMPA | Puna | 4 061 | 94 | 47 | 47 | 23 | 23 | - |
| 0056 | HUARACOYO | Puna | 4 014 | 166 | 81 | 85 | 64 | 55 | 9 |
| 0057 | WISCACHACOLLO | Puna | 4 048 | 67 | 30 | 37 | 18 | 18 | - |
| 0058 | ANTA ANTA | Suni | 3 973 | 167 | 89 | 78 | 68 | 61 | 7 |
| 0059 | SUYTUYO | Puna | 4 080 | 33 | 18 | 15 | 13 | 13 | - |
| 0060 | CCAYARANI | Puna | 4 145 | 51 | 25 | 26 | 18 | 13 | 5 |
| 0061 | PATARIO | Puna | 4 016 | 244 | 119 | 125 | 95 | 89 | 6 |
| 0062 | SAUSAMA | Puna | 4 151 | 88 | 47 | 41 | 30 | 26 | 4 |
| 0063 | CABRACANCHA | Puna | 4 060 | 19 | 8 | 11 | 7 | 7 | - |
| 0064 | YANAKAKA | Puna | 4 191 | 13 | 6 | 7 | 4 | 4 | - |
| 0066 | HUANCARPALLA | Suni | 3 762 | 17 | 10 | 7 | 11 | 11 | - |
| 0067 | ALTA FUERABAMBA | Suni | 3 876 | 56 | 30 | 26 | 30 | 14 | 16 |
| 0068 | HUANCARANI | Puna | 4 009 | 5 | 2 | 3 | 7 | 2 | 5 |
| 0069 | ARAPIO (ARAPIOPATA) | Puna | 4 011 | 79 | 39 | 40 | 39 | 31 | 8 |
| 0070 | COMERCCACCA | Puna | 4 006 | 3 | 2 | 1 | 6 | 4 | 2 |
| 0071 | CCOLPAPUCYO 2/ | Puna | 4 082 | 104 | 104 | - | - | - | - |
| 0072 | HUAICO (HUAICO HUAICO) | Suni | 3 858 | 28 | 14 | 14 | 9 | 7 | 2 |
| 0073 | CHUICUNI | Suni | 3 821 | 120 | 62 | 58 | 66 | 39 | 27 |
| 0074 | CHUICUNI BAJO(CUYCUNI BAJO) | Suni | 3 753 | 31 | 18 | 13 | 32 | 16 | 16 |
| 0075 | LLAQTANI (RACRAMACHAY) | Puna | 4 088 | 100 | 51 | 49 | 36 | 32 | 4 |
| 0076 | AMAYANI PATA | Puna | 4 097 | 27 | 13 | 14 | 9 | 8 | 1 |
| 0078 | YANAPOSA | Suni | 3 954 | 28 | 13 | 15 | 11 | 8 | 3 |
| 0079 | CCAQUECURO | Suni | 3 950 | 6 | 3 | 3 | 3 | 3 | - |
| 0080 | WICHUYUMA | Puna | 4 158 | 13 | 7 | 6 | 5 | 5 | - |
| 0081 | CCATAHUASY | Puna | 4 073 | 100 | 53 | 47 | 35 | 33 | 2 |
| 0082 | KUCHUHUACHO | Puna | 4 101 | 97 | 54 | 43 | 30 | 30 | - |
| 0084 | YANAMA | Puna | 4 264 | 56 | 31 | 25 | 13 | 12 | 1 |
| 0085 | CHUAÑUMA | Puna | 4 394 | 9 | 5 | 4 | 5 | 5 | - |
| 0087 | HUAYCCOHUASI | Puna | 4 087 | 33 | 20 | 13 | 6 | 6 | - |
| 0090 | SURACCALLA CHOCCOYO | Puna | 4 289 | 11 | 7 | 4 | 4 | 3 | 1 |
| 0092 | URAYPAMPA CCARAMPA | Suni | 3 721 | 37 | 20 | 17 | 23 | 12 | 11 |
| 0094 | MANUEL SEOANE CORRALES | Suni | 3 732 | 52 | 23 | 29 | 33 | 24 | 9 |
| 0095 | CHALLA CHALLA | Suni | 3 978 | 55 | 30 | 25 | 40 | 26 | 14 |
| 0100 | MACCAPATA | Puna | 4 135 | 28 | 17 | 11 | 11 | 10 | 1 |
| 0101 | MOCCOPATA | Puna | 4 069 | 37 | 17 | 20 | 13 | 12 | 1 |
| 0102 | TULLUNYANI | Puna | 4 023 | 15 | 10 | 5 | 7 | 5 | 2 |
| 0103 | TOCCO | Suni | 3 773 | 11 | 5 | 6 | 6 | 5 | 1 |
| 0104 | UYANCCANY | Suni | 3 991 | 39 | 17 | 22 | 14 | 14 | - |
| 0106 | SACCANA | Suni | 3 765 | 74 | 41 | 33 | 34 | 23 | 11 |
| 0107 | YANAHUARA | Suni | 3 801 | 12 | 9 | 3 | 13 | 7 | 6 |
| 0109 | HAWAPAYLLA | Suni | 3 976 | 28 | 16 | 12 | 18 | 12 | 6 |
| 0116 | TAMBO | Suni | 3 870 | 1 | 1 | - | 1 | 1 | - |
| 0117 | PUMAHUASI | Suni | 3 804 | 27 | 14 | 13 | 7 | 7 | - |
| 0118 | PAMPA BLANCA | Puna | 4 018 | - | - | - | 1 | - | 1 |
| 0119 | HANKAYLLO PATA | Puna | 4 301 | 7 | 2 | 5 | 5 | 3 | 2 |
| 0120 | NUEVA FUERABAMBA | Suni | 3 892 | 354 | 171 | 183 | 223 | 221 | 2 |
| 0121 | SANTA ROSA DE HUANCUIRI | Suni | 3 938 | 91 | 44 | 47 | 126 | 126 | - |
| 0124 | SUCA SUCA | Suni | 3 916 | 41 | 25 | 16 | 11 | 10 | 1 |
| 0125 | QENCCOPAMPA | Puna | 4 234 | 17 | 8 | 9 | 9 | 9 | - |
| 0127 | QUECCARAHUASI | Puna | 4 225 | 4 | 3 | 1 | 2 | 2 | - |
| 0128 | CHAMANSELE | Puna | 4 000 | 41 | 22 | 19 | 12 | 12 | - |
| 0132 | CARMEN ALTO | Suni | 3 824 | 47 | 27 | 20 | 25 | 18 | 7 |
| 0133 | CHAYÑAPATA | Suni | 3 770 | - | - | - | 11 | - | 11 |

| CÓDIGO | CENTROS POBLADOS | REGIÓN NATURAL (según piso altitudinal) | ALTITUD (m s.n.m.) | POBLACIÓN CENSADA | | | VIVIENDAS PARTICULARES | | |
|---|---|---|---|---|---|---|---|---|---|
| | | | | Total | Hombre | Mujer | Total | Ocupadas 1/ | Desocu-padas |
| **0306** | **PROVINCIA CHINCHEROS** | | | **45 247** | **22 410** | **22 837** | **21 659** | **18 751** | **2 908** |
| **030601** | **DISTRITO CHINCHEROS** | | | **5 293** | **2 681** | **2 612** | **2 586** | **2 174** | **412** |
| 0001 | CHINCHEROS | Quechua | 2 799 | 1 797 | 911 | 886 | 646 | 567 | 79 |
| 0002 | GENEROSA | Yunga fluvial | 2 048 | 91 | 53 | 38 | 63 | 61 | 2 |
| 0003 | CHIPICUY | Quechua | 2 919 | 92 | 51 | 41 | 52 | 46 | 6 |
| 0004 | BOMBON | Quechua | 2 880 | 18 | 10 | 8 | 23 | 20 | 3 |
| 0005 | LLIMPE-CHOCCEPUQUIO | Quechua | 3 067 | 769 | 395 | 374 | 284 | 271 | 13 |
| 0006 | CULLO RUPASCCA | Quechua | 2 820 | 4 | 3 | 1 | 10 | 7 | 3 |
| 0007 | MUYUORCCO | Quechua | 2 570 | 60 | 29 | 31 | 45 | 38 | 7 |
| 0008 | TEJAHUASI | Quechua | 2 754 | 293 | 144 | 149 | 151 | 116 | 35 |
| 0009 | CHULCOBAMBA | Quechua | 2 888 | 25 | 13 | 12 | 11 | 9 | 2 |
| 0010 | POMACCOCHA | Quechua | 2 679 | 25 | 15 | 10 | 22 | 19 | 3 |
| 0011 | VINOBAMBA | Quechua | 2 832 | 49 | 26 | 23 | 64 | 44 | 20 |
| 0012 | PACCAYHUAYCCO | Quechua | 2 675 | 7 | 3 | 4 | 6 | 5 | 1 |
| 0013 | HUANCAMARCA | Quechua | 2 955 | 48 | 23 | 25 | 39 | 32 | 7 |
| 0014 | CALLEBAMBA | Yunga fluvial | 2 059 | 323 | 154 | 169 | 114 | 99 | 15 |
| 0015 | AYAUCRO | Quechua | 2 873 | 28 | 16 | 12 | 19 | 18 | 1 |
| 0016 | SAN JOSE DE QUICHQUE | Yunga fluvial | 2 092 | 13 | 8 | 5 | 8 | 7 | 1 |
| 0017 | PONGORO | Quechua | 3 200 | 17 | 8 | 9 | 35 | 22 | 13 |
| 0018 | SANTA FE | Yunga fluvial | 2 078 | 106 | 55 | 51 | 66 | 59 | 7 |
| 0019 | CCECHUAPATA | Quechua | 2 928 | 45 | 25 | 20 | 25 | 24 | 1 |
| 0020 | CASABAMBA | Quechua | 3 289 | 260 | 136 | 124 | 147 | 100 | 47 |
| 0021 | UNCAPATA | Quechua | 3 249 | 31 | 18 | 13 | 19 | 15 | 4 |
| 0022 | LAMLAMA | Suni | 3 520 | 116 | 61 | 55 | 54 | 47 | 7 |
| 0023 | SAN LORENZO | Suni | 3 547 | 176 | 77 | 99 | 71 | 65 | 6 |
| 0024 | CAYARA | Quechua | 3 370 | 351 | 175 | 176 | 165 | 147 | 18 |
| 0025 | ORCCORBAMBA | Quechua | 3 492 | 26 | 12 | 14 | 46 | 9 | 37 |
| 0026 | MOROCHUCO | Quechua | 3 459 | 182 | 86 | 96 | 89 | 89 | - |
| 0027 | MANZANAYOCC | Suni | 3 575 | 34 | 18 | 16 | 34 | 25 | 9 |
| 0030 | SAN CRISTOBAL | Yunga fluvial | 2 084 | - | - | - | 5 | 5 | - |
| 0031 | PACCPABAMBA | Quechua | 2 716 | 5 | 3 | 2 | 10 | 7 | 3 |
| 0033 | SABILAYOCC | Yunga fluvial | 2 076 | 86 | 48 | 38 | 46 | 46 | - |
| 0035 | CRUSPATA | Quechua | 2 905 | 120 | 57 | 63 | 104 | 49 | 55 |
| 0036 | CAYARA | Quechua | 3 379 | 20 | 10 | 10 | 10 | 7 | 3 |
| 0037 | MOLLEPAMPA | Quechua | 2 682 | 60 | 27 | 33 | 73 | 73 | - |
| 0038 | CCAMPATUYOCC | Quechua | 2 516 | 3 | 2 | 1 | 7 | 4 | 3 |
| 0039 | CHOCCEPUQUIO | Quechua | 3 122 | 2 | 2 | - | 6 | 5 | 1 |
| 0040 | SOCCOSPAMPA | Quechua | 2 688 | 11 | 7 | 4 | 17 | 17 | - |
| **030602** | **DISTRITO ANCO-HUALLO** | | | **10 388** | **4 999** | **5 389** | **4 569** | **3 971** | **598** |
| 0001 | URIPA | Quechua | 3 238 | 6 256 | 3 007 | 3 249 | 2 350 | 2 091 | 259 |
| 0002 | PUMAPUQUIO | Quechua | 3 151 | 78 | 39 | 39 | 79 | 57 | 22 |
| 0003 | QUISPIMARCA | Quechua | 3 297 | 156 | 82 | 74 | 82 | 65 | 17 |
| 0004 | SAN PEDRO DE CHUPARO | Quechua | 3 138 | 599 | 282 | 317 | 297 | 236 | 61 |
| 0005 | VISTA ALEGRE | Quechua | 3 393 | 55 | 27 | 28 | 35 | 27 | 8 |
| 0006 | CCOLLPA PAMPA | Quechua | 3 072 | 179 | 85 | 94 | 96 | 75 | 21 |
| 0007 | MIRAFLORES | Quechua | 3 163 | 178 | 78 | 100 | 111 | 74 | 37 |
| 0008 | BUENA VISTA | Quechua | 3 398 | 199 | 88 | 111 | 112 | 95 | 17 |
| 0009 | TOTORABAMBA | Quechua | 3 427 | 608 | 285 | 323 | 252 | 231 | 21 |
| 0010 | CHALLHUANI | Quechua | 3 259 | 801 | 401 | 400 | 326 | 309 | 17 |
| 0011 | MUÑAPUCRO | Quechua | 3 206 | 356 | 189 | 167 | 168 | 155 | 13 |
| 0013 | LIMONNIYOCC | Quechua | 3 124 | 56 | 27 | 29 | 43 | 33 | 10 |
| 0014 | HUAYLLABAMBA | Quechua | 3 101 | 145 | 65 | 80 | 69 | 65 | 4 |
| 0015 | CHAUPIMAYO | Quechua | 3 187 | 53 | 25 | 28 | 18 | 15 | 3 |
| 0016 | HUANCAPAMPA QUISPIMARCA | Quechua | 3 325 | 33 | 13 | 20 | 11 | 11 | - |
| 0017 | SANTA ANA | Quechua | 3 296 | 1 | 1 | - | 5 | 4 | 1 |
| 0018 | SANTA ROSA | Quechua | 3 361 | 34 | 16 | 18 | 26 | 25 | 1 |
| 0019 | PORO PORO | Suni | 3 715 | - | - | - | 2 | 2 | - |

| CÓDIGO | CENTROS POBLADOS | REGIÓN NATURAL (según piso altitudinal) | ALTITUD (m s.n.m.) | POBLACIÓN CENSADA | | | VIVIENDAS PARTICULARES | | |
|---|---|---|---|---|---|---|---|---|---|
| | | | | Total | Hombre | Mujer | Total | Ocupadas 1/ | Desocu-padas |
| 0021 | CCOCHABAMBA | Quechua | 3 458 | 8 | 3 | 5 | 24 | 23 | 1 |
| 0022 | SANTA ANITA | Quechua | 3 181 | 98 | 43 | 55 | 63 | 43 | 20 |
| 0023 | ABANCAYCITO | Quechua | 3 332 | 22 | 8 | 14 | 25 | 16 | 9 |
| 0025 | CHULLCCAY | Quechua | 3 198 | 10 | 4 | 6 | 13 | 12 | 1 |
| 0026 | SANCAYPATA | Quechua | 3 387 | 5 | 3 | 2 | 5 | 5 | - |
| 0027 | CHALLHUANI ALTO | Quechua | 3 372 | 113 | 56 | 57 | 69 | 64 | 5 |
| 0028 | YANACCOLPA | Suni | 3 902 | 2 | 1 | 1 | 15 | 10 | 5 |
| 0029 | PINOPAMPA | Suni | 3 731 | 12 | 6 | 6 | 14 | 13 | 1 |
| 0030 | AHUACHACA | Suni | 3 662 | 7 | 4 | 3 | 15 | 8 | 7 |
| 0031 | UCHUICCOLLPA | Quechua | 3 294 | 87 | 42 | 45 | 56 | 49 | 7 |
| 0032 | PUEBLO LIBRE | Quechua | 3 412 | 24 | 11 | 13 | 35 | 31 | 4 |
| 0033 | ALTO SAN JUAN | Suni | 3 530 | 34 | 19 | 15 | 30 | 22 | 8 |
| 0034 | SANTA ROSA | Quechua | 3 480 | 113 | 58 | 55 | 44 | 37 | 7 |
| 0035 | TITIHUAYCCO | Suni | 3 893 | 1 | - | 1 | 7 | 7 | - |
| 0036 | CHACCOBAMBA | Suni | 3 683 | 6 | 4 | 2 | 5 | 4 | 1 |
| 0037 | ASTANYA | Quechua | 3 392 | 37 | 17 | 20 | 41 | 35 | 6 |
| 0040 | CCOLLPACCASA | Suni | 3 698 | 22 | 10 | 12 | 26 | 22 | 4 |
| **030603** | **DISTRITO COCHARCAS** | | | **1 728** | **904** | **824** | **945** | **695** | **250** |
| 0001 | COCHARCAS | Quechua | 3 051 | 469 | 259 | 210 | 241 | 160 | 81 |
| 0002 | CCARHUAYMATE | Yunga fluvial | 2 025 | 7 | 4 | 3 | 7 | 7 | - |
| 0003 | SANTA ROSA | Quechua | 3 175 | 11 | 4 | 7 | 11 | 6 | 5 |
| 0004 | URUCANCHA | Quechua | 3 172 | 119 | 56 | 63 | 80 | 68 | 12 |
| 0005 | SAÑOCC | Quechua | 3 136 | 226 | 115 | 111 | 103 | 66 | 37 |
| 0006 | INAMPUQUIO | Quechua | 2 961 | 2 | 1 | 1 | 3 | 2 | 1 |
| 0007 | PUMALLAULLI | Quechua | 3 126 | 79 | 37 | 42 | 38 | 32 | 6 |
| 0008 | ACHIBAMBA | Quechua | 2 881 | 126 | 70 | 56 | 53 | 53 | - |
| 0009 | CHINCHIMAYOCC | Quechua | 2 813 | 1 | 1 | - | 4 | 2 | 2 |
| 0010 | SANTA ROSA DE PECCOY | Quechua | 3 184 | 62 | 34 | 28 | 39 | 27 | 12 |
| 0011 | CARMEN DE COAY | Quechua | 2 975 | 134 | 72 | 62 | 38 | 38 | - |
| 0012 | POMABAMBA | Quechua | 2 980 | 58 | 25 | 33 | 23 | 15 | 8 |
| 0013 | CASCABAMBILLA | Quechua | 3 146 | - | - | - | 4 | - | 4 |
| 0014 | CCANLLE | Suni | 3 700 | - | - | - | 3 | 3 | - |
| 0015 | CCECHUA | Quechua | 2 878 | - | - | - | 7 | 6 | 1 |
| 0018 | HUACCAMOLLE | Quechua | 3 000 | 31 | 14 | 17 | 16 | 9 | 7 |
| 0019 | PACCAYRANRA | Quechua | 2 588 | 2 | 1 | 1 | 1 | 1 | - |
| 0020 | COCHARQUINA | Yunga fluvial | 2 063 | 1 | 1 | - | 1 | 1 | - |
| 0021 | LA FLORIDA | Yunga fluvial | 2 128 | 7 | 5 | 2 | 10 | 10 | - |
| 0022 | OSCCOLLO | Quechua | 2 911 | 173 | 89 | 84 | 71 | 55 | 16 |
| 0023 | SAYAREC | Suni | 3 724 | 3 | 3 | - | 4 | 3 | 1 |
| 0024 | ISMAYMARCA | Quechua | 2 929 | 6 | 4 | 2 | 3 | 1 | 2 |
| 0025 | HUECCOCHO | Quechua | 3 281 | 83 | 36 | 47 | 66 | 40 | 26 |
| 0026 | ERAPATA | Quechua | 3 253 | 63 | 33 | 30 | 34 | 29 | 5 |
| 0028 | BRUCELAS | Yunga fluvial | 2 087 | 10 | 9 | 1 | 34 | 12 | 22 |
| 0029 | UCHUBAMBA | Quechua | 2 371 | 5 | 3 | 2 | 4 | 3 | 1 |
| 0030 | CEDRO PAMPA | Yunga fluvial | 2 121 | 8 | 3 | 5 | 11 | 11 | - |
| 0031 | CHALLHUAYOC | Quechua | 2 818 | 2 | 1 | 1 | 2 | 1 | 1 |
| 0032 | CHUCCHUCALLA | Yunga fluvial | 2 010 | 6 | 3 | 3 | 1 | 1 | - |
| 0033 | LA VICTORIA(TIPIYCUCC) | Yunga fluvial | 2 091 | 24 | 15 | 9 | 14 | 14 | - |
| 0034 | VILLA PAMPAS | Yunga fluvial | 2 094 | 10 | 6 | 4 | 19 | 19 | - |
| **030604** | **DISTRITO HUACCANA** | | | **6 634** | **3 347** | **3 287** | **3 607** | **3 211** | **396** |
| 0001 | HUACCANA | Quechua | 3 093 | 1 246 | 646 | 600 | 435 | 407 | 28 |
| 0002 | SAN VICENTE | Quechua | 3 335 | - | - | - | 8 | 8 | - |
| 0003 | CCANCHI | Rupa Rupa | 1 462 | - | - | - | 20 | 20 | - |
| 0004 | SIMPE | Quechua | 3 214 | 222 | 110 | 112 | 109 | 103 | 6 |
| 0005 | LIRIO | Quechua | 3 192 | - | - | - | 14 | 12 | 2 |
| 0006 | SUELA | Quechua | 2 847 | - | - | - | 12 | 11 | 1 |
| 0008 | PURISIMA | Yunga fluvial | 1 971 | - | - | - | 25 | 25 | - |

| CÓDIGO | CENTROS POBLADOS | REGIÓN NATURAL (según piso altitudinal) | ALTITUD (m s.n.m.) | POBLACIÓN CENSADA | | | VIVIENDAS PARTICULARES | | |
|---|---|---|---|---|---|---|---|---|---|
| | | | | Total | Hombre | Mujer | Total | Ocupadas 1/ | Desocu-padas |
| 0009 | HUACCAN | Suni | 3 518 | 114 | 60 | 54 | 75 | 67 | 8 |
| 0010 | MOSOCCUCHO | Yunga fluvial | 2 104 | 4 | 4 | - | 13 | 13 | - |
| 0011 | ANCCAHUAY | Quechua | 3 494 | 31 | 14 | 17 | 20 | 20 | - |
| 0012 | PUMACHUCO | Quechua | 3 367 | 435 | 215 | 220 | 234 | 180 | 54 |
| 0013 | NUEVA ESPERANZA | Quechua | 3 295 | 70 | 36 | 34 | 32 | 32 | - |
| 0014 | HUAYACAURI | Quechua | 3 346 | 69 | 36 | 33 | 38 | 37 | 1 |
| 0016 | MARA MARA | Quechua | 3 305 | 285 | 129 | 156 | 158 | 144 | 14 |
| 0017 | CCOLLCETOPO | Quechua | 3 266 | - | - | - | 4 | 3 | 1 |
| 0018 | TINTAYA | Quechua | 3 350 | 1 | 1 | - | 9 | 9 | - |
| 0019 | INCARACCAY | Quechua | 3 319 | - | - | - | 4 | 4 | - |
| 0020 | CHULLAKICHKA | Quechua | 3 420 | 26 | 11 | 15 | 30 | 21 | 9 |
| 0021 | PARCCO | Quechua | 3 327 | - | - | - | 8 | 7 | 1 |
| 0022 | PUNCUHUAYCO | Quechua | 3 339 | - | - | - | 18 | 12 | 6 |
| 0023 | TOCSO SAURI | Quechua | 3 372 | 635 | 306 | 329 | 355 | 345 | 10 |
| 0024 | PACCOCHI | Quechua | 3 330 | 78 | 35 | 43 | 45 | 41 | 4 |
| 0025 | CUNYACC | Quechua | 3 356 | 71 | 37 | 34 | 46 | 46 | - |
| 0026 | CHULLANA | Quechua | 3 223 | 3 | 1 | 2 | 10 | 10 | - |
| 0027 | LECLESPAMPA | Quechua | 3 443 | 39 | 17 | 22 | 22 | 15 | 7 |
| 0028 | LLIWAPAMPA | Quechua | 3 418 | 16 | 10 | 6 | 10 | 9 | 1 |
| 0029 | TOCSOPAMPA | Quechua | 3 281 | 54 | 27 | 27 | 55 | 38 | 17 |
| 0030 | MOYOORCCO | Quechua | 3 254 | 80 | 43 | 37 | 38 | 36 | 2 |
| 0032 | LLIPTAPATA | Quechua | 3 291 | 23 | 12 | 11 | 16 | 15 | 1 |
| 0033 | PACHASPAMPA | Quechua | 3 305 | 15 | 5 | 10 | 15 | 13 | 2 |
| 0035 | FLORIPONDIO | Quechua | 3 426 | 12 | 4 | 8 | 7 | 7 | - |
| 0036 | CABRACANCHA | Quechua | 3 152 | 103 | 39 | 64 | 63 | 51 | 12 |
| 0037 | SAYHUAPATA | Quechua | 3 160 | 360 | 188 | 172 | 123 | 110 | 13 |
| 0038 | SECCCHA | Quechua | 3 109 | 34 | 20 | 14 | 17 | 12 | 5 |
| 0040 | ANTAHUANCCA | Quechua | 3 260 | 47 | 28 | 19 | 24 | 22 | 2 |
| 0041 | SAPSIPAMPA | Quechua | 3 131 | 81 | 42 | 39 | 72 | 49 | 23 |
| 0042 | ALLCCO HUARIUNA | Quechua | 3 251 | - | - | - | 8 | 3 | 5 |
| 0044 | MARCCOPAMPA | Quechua | 3 062 | 46 | 20 | 26 | 39 | 29 | 10 |
| 0046 | HUAYAO | Quechua | 3 029 | 2 | 1 | 1 | 4 | 4 | - |
| 0047 | CUCHUCUSMA | Quechua | 3 149 | 183 | 98 | 85 | 95 | 54 | 41 |
| 0050 | CURAMPA | Quechua | 3 172 | 72 | 43 | 29 | 50 | 43 | 7 |
| 0051 | ANCAPATA | Quechua | 3 113 | 27 | 13 | 14 | 12 | 8 | 4 |
| 0052 | RAYANPAMPA | Quechua | 3 271 | 8 | 4 | 4 | 23 | 22 | 1 |
| 0053 | MOYACCASA | Quechua | 3 455 | 242 | 126 | 116 | 103 | 102 | 1 |
| 0054 | CCOLLPAMPA ALTA | Quechua | 3 464 | 110 | 60 | 50 | 55 | 54 | 1 |
| 0056 | MAUCALLACCTA | Quechua | 3 301 | 157 | 77 | 80 | 99 | 94 | 5 |
| 0057 | ILLAPACANCHA | Quechua | 3 419 | 20 | 10 | 10 | 10 | 10 | - |
| 0062 | ÑAHUIMPUQUIO | Quechua | 3 334 | - | - | - | 2 | 2 | - |
| 0063 | TRANCA | Quechua | 3 322 | 4 | 2 | 2 | 6 | 6 | - |
| 0068 | POTACCA | Quechua | 2 560 | 11 | 5 | 6 | 11 | 11 | - |
| 0070 | PUMAYACU | Quechua | 3 112 | 4 | 2 | 2 | 13 | 10 | 3 |
| 0071 | QUISUAR | Quechua | 3 255 | 3 | 2 | 1 | 6 | 5 | 1 |
| 0072 | OCHURAN | Quechua | 2 637 | - | - | - | 7 | 7 | - |
| 0073 | OTCOBAMBA | Quechua | 2 388 | 1 | 1 | - | 1 | 1 | - |
| 0074 | SAPICHACA | Yunga fluvial | 2 054 | 58 | 32 | 26 | 30 | 26 | 4 |
| 0075 | HUIRACCOCHAPAMPA | Yunga fluvial | 2 076 | 19 | 7 | 12 | 13 | 11 | 2 |
| 0076 | AHUAYRO | Yunga fluvial | 2 049 | 969 | 480 | 489 | 317 | 313 | 4 |
| 0077 | SALVIA PAMPA | Quechua | 3 428 | 19 | 8 | 11 | 17 | 8 | 9 |
| 0078 | HUALLHUA | Quechua | 3 436 | 185 | 98 | 87 | 124 | 108 | 16 |
| 0079 | CCOLLPAMPA BAJA | Quechua | 3 074 | 125 | 59 | 66 | 65 | 54 | 11 |
| 0085 | CACHICCARANA | Quechua | 2 686 | 1 | - | 1 | 6 | 6 | - |
| 0086 | OLECPAMPA | Quechua | 2 440 | 4 | 4 | - | 9 | 8 | 1 |
| 0087 | INPICHURCA | Quechua | 2 561 | 3 | 3 | - | 28 | 24 | 4 |
| 0089 | CHIMCHES | Quechua | 3 016 | - | - | - | 4 | 3 | 1 |
| 0094 | SAURI BAJO | Quechua | 3 255 | 12 | 6 | 6 | 32 | 23 | 9 |
| 0095 | PUCACHILI | Quechua | 3 353 | 1 | - | 1 | 11 | 11 | - |
| 0097 | HUAYUNCARI | Yunga fluvial | 1 839 | 2 | 2 | - | 13 | 12 | 1 |
| 0099 | QUIMSA PAMPA | Quechua | 3 183 | - | - | - | 11 | 11 | - |

| CÓDIGO | CENTROS POBLADOS | REGIÓN NATURAL (según piso altitudinal) | ALTITUD (m s.n.m.) | POBLACIÓN CENSADA | | | VIVIENDAS PARTICULARES | | |
|---|---|---|---|---|---|---|---|---|---|
| | | | | Total | Hombre | Mujer | Total | Ocupadas 1/ | Desocu-padas |
| 0101 | JEROCC | Quechua | 3 125 | 1 | - | 1 | 3 | 3 | - |
| 0105 | MUTUY-PAMPA | Quechua | 3 315 | 1 | - | 1 | 2 | 1 | 1 |
| 0107 | LURIJUNDIO | Quechua | 3 288 | - | - | - | 3 | 2 | 1 |
| 0115 | CHINGARAY | Quechua | 3 341 | - | - | - | 2 | - | 2 |
| 0119 | YANA CCOLLPA | Quechua | 3 207 | - | - | - | 5 | 2 | 3 |
| 0121 | ANAY RUMI | Quechua | 3 214 | - | - | - | 7 | 5 | 2 |
| 0123 | CASA CANCHA ALTA | Quechua | 3 407 | 7 | 4 | 3 | 4 | 4 | - |
| 0125 | CASA CANCHA | Quechua | 3 404 | 14 | 5 | 9 | 8 | 7 | 1 |
| 0127 | ERA PAMPA | Quechua | 3 377 | 7 | 3 | 4 | 6 | 6 | - |
| 0141 | CCONCHABAMBA | Quechua | 3 363 | - | - | - | 2 | 2 | - |
| 0146 | MARAMARA | Quechua | 3 067 | 1 | 1 | - | 3 | 3 | - |
| 0149 | BELENYA | Quechua | 3 493 | 31 | 18 | 13 | 13 | 11 | 2 |
| 0150 | PULPERIA | Suni | 3 515 | - | - | - | 3 | 3 | - |
| 0151 | TACCIRUMI | Suni | 3 638 | - | - | - | 3 | 3 | - |
| 0152 | ESPIRITU | Quechua | 2 343 | - | - | - | 7 | 7 | - |
| 0153 | ACCOBAMBA | Yunga fluvial | 1 518 | 1 | 1 | - | 9 | 9 | - |
| 0154 | CCOÑECC | Yunga fluvial | 1 503 | 2 | 2 | - | 12 | 12 | - |
| 0156 | TOROCRO | Quechua | 3 137 | - | - | - | 2 | 1 | 1 |
| 0157 | SAUCEPAMPA | Yunga fluvial | 1 998 | 15 | 8 | 7 | 20 | 16 | 4 |
| 0158 | PAYLAHUANTUNA | Quechua | 2 304 | - | - | - | 15 | 14 | 1 |
| 0159 | SIRACAPAMPA | Suni | 3 504 | - | - | - | 5 | 5 | - |
| 0160 | PATIBAMBA | Yunga fluvial | 1 945 | - | - | - | 5 | 5 | - |
| 0161 | PUCUTUMARCA | Quechua | 2 385 | - | - | - | 4 | 4 | - |
| 0162 | VISCACHAYOCC | Quechua | 3 224 | 3 | 1 | 2 | 10 | 8 | 2 |
| 0163 | KISWAR | Quechua | 3 403 | 82 | 49 | 33 | 34 | 30 | 4 |
| 0164 | MANZANA PATA | Quechua | 3 267 | 27 | 16 | 11 | 12 | 11 | 1 |
| **030605** | **DISTRITO OCOBAMBA** | | | **6 759** | **3 306** | **3 453** | **3 202** | **2 767** | **435** |
| 0001 | OCOBAMBA | Quechua | 3 039 | 838 | 434 | 404 | 348 | 299 | 49 |
| 0002 | TRES CRUCES ALTA | Quechua | 3 327 | 168 | 82 | 86 | 76 | 50 | 26 |
| 0003 | ANANSAYOCC | Quechua | 3 187 | 522 | 230 | 292 | 248 | 163 | 85 |
| 0004 | PACHAMARCA | Quechua | 3 223 | 56 | 23 | 33 | 29 | 23 | 6 |
| 0005 | TUPAC AMARU | Quechua | 3 169 | 127 | 57 | 70 | 93 | 59 | 34 |
| 0006 | CHALLHUANI | Quechua | 3 184 | 148 | 68 | 80 | 85 | 84 | 1 |
| 0007 | ESCORNO | Quechua | 3 088 | 55 | 29 | 26 | 28 | 25 | 3 |
| 0008 | CCOLCCA | Quechua | 3 108 | 50 | 21 | 29 | 22 | 16 | 6 |
| 0009 | RAUCACUCHO | Quechua | 3 320 | 35 | 17 | 18 | 26 | 17 | 9 |
| 0010 | PUNCUMARCA | Quechua | 3 298 | 3 | 2 | 1 | 5 | 4 | 1 |
| 0011 | MAYABAMBA | Quechua | 3 250 | 101 | 49 | 52 | 65 | 59 | 6 |
| 0012 | RAYAMPAMPA | Quechua | 3 104 | 257 | 120 | 137 | 139 | 122 | 17 |
| 0014 | ALIANZA | Quechua | 3 043 | 228 | 111 | 117 | 86 | 73 | 13 |
| 0015 | PRIMERO DE MAYO | Quechua | 2 994 | 235 | 116 | 119 | 127 | 127 | - |
| 0016 | MITOBAMBA | Quechua | 2 916 | 243 | 127 | 116 | 119 | 113 | 6 |
| 0017 | SALVIA | Quechua | 3 097 | 80 | 35 | 45 | 37 | 31 | 6 |
| 0018 | SANTA ROSA ALTA | Quechua | 3 242 | 46 | 17 | 29 | 34 | 32 | 2 |
| 0020 | SOCOS - EDEN | Quechua | 2 547 | 194 | 94 | 100 | 80 | 68 | 12 |
| 0021 | HUANCALLO BAJO | Quechua | 2 774 | 333 | 159 | 174 | 129 | 105 | 24 |
| 0022 | FLORIDA | Quechua | 2 918 | 104 | 51 | 53 | 58 | 49 | 9 |
| 0023 | ESMERALDA | Quechua | 2 710 | 34 | 15 | 19 | 39 | 27 | 12 |
| 0024 | CARHUAYACO ALTO | Quechua | 2 600 | 121 | 51 | 70 | 50 | 50 | - |
| 0025 | CARHUAYACO BAJO | Quechua | 2 441 | 181 | 98 | 83 | 81 | 67 | 14 |
| 0026 | CHOCCEPUQUIO | Quechua | 2 931 | 14 | 8 | 6 | 41 | 41 | - |
| 0027 | MITOHUILCA | Suni | 3 952 | 49 | 20 | 29 | 20 | 17 | 3 |
| 0028 | SARAHUARCAY | Quechua | 2 715 | 221 | 112 | 109 | 137 | 134 | 3 |
| 0029 | UMACA | Quechua | 2 738 | 206 | 109 | 97 | 103 | 101 | 2 |
| 0030 | MAUCALLACTA | Quechua | 3 320 | 868 | 426 | 442 | 308 | 308 | - |
| 0032 | ATACCARA | Quechua | 3 447 | 195 | 104 | 91 | 70 | 63 | 7 |
| 0033 | PISCOBAMBA | Quechua | 3 140 | 292 | 144 | 148 | 120 | 120 | - |
| 0034 | MAIHUAPATA | Quechua | 3 304 | 123 | 57 | 66 | 61 | 61 | - |
| 0035 | JERUSALEN | Quechua | 3 103 | 101 | 53 | 48 | 51 | 28 | 23 |

| CÓDIGO | CENTROS POBLADOS | REGIÓN NATURAL (según piso altitudinal) | ALTITUD (m s.n.m.) | POBLACIÓN CENSADA | | | VIVIENDAS PARTICULARES | | |
|---|---|---|---|---|---|---|---|---|---|
| | | | | Total | Hombre | Mujer | Total | Ocupadas 1/ | Desocu-padas |
| 0036 | HUANCHOR | Quechua | 3 210 | 50 | 29 | 21 | 22 | 17 | 5 |
| 0037 | SOCCHAC | Quechua | 2 840 | 15 | 7 | 8 | 22 | 13 | 9 |
| 0042 | TRES CRUCES BAJO | Quechua | 3 278 | 136 | 60 | 76 | 57 | 39 | 18 |
| 0044 | ANTABAMBA | Quechua | 2 908 | 47 | 25 | 22 | 31 | 30 | 1 |
| 0045 | PATAHUYHUARI | Quechua | 3 149 | 3 | 2 | 1 | 39 | 39 | - |
| 0046 | HUANCAYO ALTO | Quechua | 2 925 | 65 | 33 | 32 | 43 | 25 | 18 |
| 0047 | CCORIJATA | Quechua | 3 272 | 5 | 1 | 4 | 4 | 2 | 2 |
| 0048 | CHIHUANPATA | Quechua | 2 827 | 137 | 74 | 63 | 44 | 41 | 3 |
| 0050 | MAUCALLACTA | Quechua | 3 382 | 73 | 36 | 37 | 25 | 25 | - |
| **030606** | **DISTRITO ONGOY** | | | **2 344** | **1 206** | **1 138** | **1 321** | **1 171** | **150** |
| 0001 | ONGOY | Quechua | 2 799 | 304 | 160 | 144 | 183 | 152 | 31 |
| 0002 | TURURO | Quechua | 2 729 | 180 | 104 | 76 | 89 | 88 | 1 |
| 0003 | VILLA UNION | Quechua | 3 121 | 234 | 119 | 115 | 112 | 111 | 1 |
| 0005 | COMUNPAMPA | Quechua | 2 882 | 182 | 94 | 88 | 100 | 80 | 20 |
| 0010 | CUSIBAMBA | Quechua | 2 775 | 109 | 57 | 52 | 46 | 46 | - |
| 0011 | MOLLEPATA | Quechua | 3 164 | 187 | 86 | 101 | 108 | 85 | 23 |
| 0012 | UNION LOS ANGELES DE CALLAPAYOCC | Quechua | 3 053 | 337 | 169 | 168 | 170 | 149 | 21 |
| 0014 | CHUPARO | Quechua | 2 726 | 4 | 2 | 2 | 2 | 2 | - |
| 0015 | PACCAYPAMPA | Quechua | 2 711 | 32 | 19 | 13 | 20 | 18 | 2 |
| 0017 | CHIUCCA | Quechua | 2 615 | 2 | 1 | 1 | 8 | 7 | 1 |
| 0018 | CHACABAMBA | Quechua | 2 500 | 185 | 99 | 86 | 85 | 81 | 4 |
| 0022 | BARROPATA | Quechua | 2 881 | 128 | 58 | 70 | 79 | 64 | 15 |
| 0023 | OLUCHE | Quechua | 2 783 | 23 | 10 | 13 | 15 | 10 | 5 |
| 0030 | MARTIRES | Quechua | 3 188 | 150 | 78 | 72 | 68 | 64 | 4 |
| 0031 | CABALLOPAMPA | Quechua | 3 006 | 13 | 8 | 5 | 9 | 9 | - |
| 0032 | RETAMAPAMPA | Quechua | 2 535 | - | - | - | 7 | 7 | - |
| 0035 | ALAYPAMPA | Quechua | 3 019 | 161 | 82 | 79 | 94 | 85 | 9 |
| 0038 | PUERTO MUCURO PAMPA | Yunga fluvial | 1 502 | 10 | 9 | 1 | 35 | 34 | 1 |
| 0052 | CHUSPIYOCC | Quechua | 3 213 | - | - | - | 2 | 2 | - |
| 0054 | HORNO PATA | Quechua | 2 755 | 11 | 6 | 5 | 5 | 5 | - |
| 0055 | CINCO ESQUINAS | Quechua | 2 718 | 6 | 3 | 3 | 12 | 10 | 2 |
| 0056 | PIQUI RUMI | Quechua | 2 867 | 16 | 8 | 8 | 16 | 11 | 5 |
| 0057 | SAN PEDRO | Quechua | 2 613 | 1 | 1 | - | 10 | 10 | - |
| 0070 | CHINCHES | Quechua | 3 121 | 9 | 5 | 4 | 2 | 2 | - |
| 0071 | TOMACUCHO | Quechua | 3 109 | 9 | 4 | 5 | 4 | 4 | - |
| 0072 | MUÑAPUCRO | Quechua | 3 140 | 2 | 1 | 1 | 2 | 2 | - |
| 0073 | ÑAHUINPUQUIO | Suni | 3 678 | - | - | - | 1 | 1 | - |
| 0074 | JATUN HUAYCCO | Suni | 3 768 | - | - | - | 3 | 3 | - |
| 0075 | SAYACC MACHAY | Suni | 3 834 | 1 | - | 1 | 4 | 4 | - |
| 0076 | AMBOBAMBA | Quechua | 3 287 | 48 | 23 | 25 | 30 | 25 | 5 |
| **030607** | **DISTRITO URANMARCA** | | | **2 650** | **1 304** | **1 346** | **1 479** | **1 191** | **288** |
| 0001 | URANMARCA | Quechua | 3 114 | 738 | 362 | 376 | 389 | 296 | 93 |
| 0003 | LLAMARA | Suni | 3 596 | 16 | 7 | 9 | 22 | 10 | 12 |
| 0004 | ABANCAY | Quechua | 3 311 | 14 | 5 | 9 | 8 | 6 | 2 |
| 0005 | TANCAYLLO | Quechua | 3 304 | 288 | 143 | 145 | 146 | 104 | 42 |
| 0006 | PAMPACHACRA | Quechua | 3 250 | 19 | 9 | 10 | 15 | 15 | - |
| 0007 | CHACHAPUCRO | Quechua | 3 306 | 16 | 8 | 8 | 7 | 7 | - |
| 0008 | MONTEVIDEO | Quechua | 3 221 | 27 | 15 | 12 | 14 | 12 | 2 |
| 0009 | SANTIAGO DE MOLLEBAMBA | Quechua | 2 612 | 12 | 7 | 5 | 24 | 18 | 6 |
| 0010 | CHIUCCA | Quechua | 2 636 | - | - | - | 5 | 5 | - |
| 0011 | SOCCORUMI | Suni | 3 567 | 5 | 2 | 3 | 10 | 10 | - |
| 0012 | MONTE PATA | Quechua | 3 332 | 177 | 89 | 88 | 79 | 77 | 2 |
| 0013 | UCHU URAN | Quechua | 3 234 | 67 | 33 | 34 | 29 | 26 | 3 |
| 0014 | HUANCANE | Quechua | 3 182 | 136 | 64 | 72 | 77 | 67 | 10 |
| 0015 | CHACHASPATA | Quechua | 3 109 | 30 | 16 | 14 | 27 | 19 | 8 |
| 0016 | SANTA ROSA DE MANZANAYOCC | Quechua | 3 166 | 87 | 40 | 47 | 32 | 25 | 7 |
| 0017 | MOYOCCPAMPA | Quechua | 3 084 | 219 | 108 | 111 | 140 | 127 | 13 |

| CÓDIGO | CENTROS POBLADOS | REGIÓN NATURAL (según piso altitudinal) | ALTITUD (m s.n.m.) | POBLACIÓN CENSADA | | | VIVIENDAS PARTICULARES | | |
|---|---|---|---|---|---|---|---|---|---|
| | | | | Total | Hombre | Mujer | Total | Ocupadas 1/ | Desocu-padas |
| 0018 | ANTASCO | Quechua | 3 082 | 101 | 50 | 51 | 93 | 42 | 51 |
| 0019 | HUARIPATA | Quechua | 2 999 | - | - | - | 5 | 5 | - |
| 0020 | UCHUPATA | Quechua | 2 950 | - | - | - | 6 | 3 | 3 |
| 0021 | MARAY | Quechua | 2 824 | 3 | 2 | 1 | 9 | 5 | 4 |
| 0022 | PARIABAMBA | Yunga fluvial | 2 147 | 275 | 139 | 136 | 97 | 94 | 3 |
| 0023 | CHULLUNI IZQUIERDO | Quechua | 3 308 | 403 | 194 | 209 | 185 | 160 | 25 |
| 0024 | PUMANTARA | Quechua | 3 462 | 1 | - | 1 | 3 | 3 | - |
| 0025 | HUAYLLABAMBA | Suni | 3 862 | 1 | - | 1 | 2 | 2 | - |
| 0026 | ACHIRAYOCC | Yunga fluvial | 2 129 | - | - | - | 20 | 20 | - |
| 0027 | PUMACCOCHA | Quechua | 3 114 | - | - | - | 7 | 7 | - |
| 0028 | APOJAHUALLAY | Quechua | 2 618 | 4 | 3 | 1 | 5 | 5 | - |
| 0029 | HUAYURI | Quechua | 2 569 | 3 | 2 | 1 | 5 | 4 | 1 |
| 0030 | LAMBRAMA | Quechua | 2 764 | - | - | - | 4 | 4 | - |
| 0031 | CHILWA | Quechua | 3 028 | 6 | 5 | 1 | 5 | 4 | 1 |
| 0032 | GECHUACHACRA | Quechua | 2 990 | 2 | 1 | 1 | 9 | 9 | - |
| **030608** | **DISTRITO RANRACANCHA** | | | **4 046** | **1 957** | **2 089** | **1 326** | **1 234** | **92** |
| 0001 | RANRACANCHA | Quechua | 3 426 | 969 | 472 | 497 | 254 | 249 | 5 |
| 0002 | CCECHUARACCRA | Quechua | 3 025 | 3 | 2 | 1 | 5 | 5 | - |
| 0003 | OCCEPATA | Quechua | 3 192 | 397 | 202 | 195 | 120 | 111 | 9 |
| 0004 | SINHUAPATA | Quechua | 3 168 | 102 | 53 | 49 | 33 | 25 | 8 |
| 0005 | MOLLEBAMBA | Quechua | 3 001 | 227 | 117 | 110 | 75 | 67 | 8 |
| 0006 | HUACCSONE | Quechua | 3 410 | 99 | 35 | 64 | 52 | 46 | 6 |
| 0007 | HUAYLLABAMBA | Quechua | 3 263 | 1 | - | 1 | 7 | 5 | 2 |
| 0008 | CCOÑEC | Quechua | 3 153 | 155 | 76 | 79 | 55 | 53 | 2 |
| 0009 | KICHKIRUMI | Quechua | 3 206 | 56 | 27 | 29 | 21 | 20 | 1 |
| 0010 | HUARIBAMBA | Quechua | 3 212 | 314 | 150 | 164 | 107 | 93 | 14 |
| 0011 | SANTA ROSA | Quechua | 3 309 | 201 | 100 | 101 | 59 | 59 | - |
| 0012 | SAN MARTIN | Suni | 3 522 | 74 | 37 | 37 | 47 | 37 | 10 |
| 0013 | PADRE RUMI | Quechua | 3 455 | 314 | 138 | 176 | 116 | 116 | - |
| 0014 | SAN ANTONIO | Quechua | 3 420 | 158 | 70 | 88 | 56 | 53 | 3 |
| 0015 | VILLA SALVADOR | Suni | 3 530 | 128 | 62 | 66 | 47 | 41 | 6 |
| 0016 | CCENHUA | Suni | 3 676 | 138 | 76 | 62 | 42 | 42 | - |
| 0017 | SAN CRISTOBAL | Suni | 3 643 | 170 | 90 | 80 | 58 | 54 | 4 |
| 0018 | MOTOY | Suni | 3 738 | 194 | 94 | 100 | 66 | 62 | 4 |
| 0019 | LLATANACO | Suni | 3 666 | 295 | 132 | 163 | 70 | 70 | - |
| 0020 | QUISHUARCCASA | Suni | 3 838 | 27 | 12 | 15 | 18 | 10 | 8 |
| 0023 | RURUPA | Quechua | 3 336 | 19 | 9 | 10 | 13 | 11 | 2 |
| 0025 | INCA TAMBO | Puna | 4 104 | 5 | 3 | 2 | 5 | 5 | - |
| **030609** | **DISTRITO ROCCHACC** | | | **2 689** | **1 341** | **1 348** | **1 152** | **1 054** | **98** |
| 0001 | ROCCHACC | Quechua | 3 042 | 880 | 435 | 445 | 392 | 362 | 30 |
| 0003 | ROCCOTO | Quechua | 2 900 | 63 | 30 | 33 | 21 | 19 | 2 |
| 0004 | PAQARISQA | Quechua | 3 066 | 19 | 13 | 6 | 9 | 9 | - |
| 0005 | LOS OLIVOS | Quechua | 2 843 | 57 | 30 | 27 | 22 | 16 | 6 |
| 0006 | CCOYANCCA | Quechua | 2 780 | 63 | 31 | 32 | 37 | 36 | 1 |
| 0007 | SANTA ROSA | Quechua | 2 659 | 254 | 129 | 125 | 111 | 107 | 4 |
| 0008 | VISTA ALEGRE | Quechua | 2 756 | 140 | 72 | 68 | 61 | 55 | 6 |
| 0009 | SOQUS PATA | Quechua | 2 519 | - | - | - | 5 | 5 | - |
| 0010 | SAN LUCAS | Quechua | 2 955 | 100 | 56 | 44 | 28 | 25 | 3 |
| 0012 | NUEVA ESPERANZA | Quechua | 2 978 | 104 | 51 | 53 | 28 | 26 | 2 |
| 0013 | PROGRESO CHALLHUANI | Quechua | 3 086 | 173 | 85 | 88 | 76 | 71 | 5 |
| 0014 | UNION LOS PINOS | Quechua | 3 211 | 241 | 130 | 111 | 92 | 84 | 8 |
| 0015 | LOS LIRIOS | Quechua | 3 313 | 12 | 6 | 6 | 10 | 9 | 1 |
| 0016 | MOSOBAMBA | Quechua | 2 956 | 283 | 136 | 147 | 131 | 107 | 24 |
| 0017 | MIRAFLORES | Quechua | 2 712 | 209 | 98 | 111 | 62 | 62 | - |
| 0018 | SAN LORENZO | Quechua | 2 613 | 26 | 14 | 12 | 35 | 31 | 4 |
| 0019 | FLORIDA | Quechua | 3 220 | 52 | 21 | 31 | 19 | 19 | - |
| 0020 | CUYO BAMBA | Quechua | 3 148 | 13 | 4 | 9 | 13 | 11 | 2 |

| CÓDIGO | CENTROS POBLADOS | REGIÓN NATURAL (según piso altitudinal) | ALTITUD (m s.n.m.) | POBLACIÓN CENSADA | | | VIVIENDAS PARTICULARES | | |
|---|---|---|---|---|---|---|---|---|---|
| | | | | Total | Hombre | Mujer | Total | Ocupadas 1/ | Desocu-padas |
| **030610** | **DISTRITO EL PORVENIR** | | | **1 728** | **851** | **877** | **799** | **670** | **129** |
| 0001 | SAN PEDRO HUAMBURQUE | Quechua | 3 044 | 536 | 262 | 274 | 260 | 196 | 64 |
| 0002 | PORVENIR | Quechua | 3 219 | 656 | 326 | 330 | 272 | 224 | 48 |
| 0003 | MALLAUPAMPA | Quechua | 3 078 | 188 | 95 | 93 | 87 | 86 | 1 |
| 0004 | MOLLEBAMBA ALTA | Quechua | 3 033 | 4 | 3 | 1 | 6 | 2 | 4 |
| 0005 | UNCARA | Quechua | 3 172 | 53 | 24 | 29 | 29 | 25 | 4 |
| 0006 | VILLA UNION | Quechua | 3 168 | 64 | 26 | 38 | 21 | 20 | 1 |
| 0007 | MINAPUQUIO | Quechua | 3 226 | 24 | 12 | 12 | 14 | 9 | 5 |
| 0008 | ORURILLO | Yunga fluvial | 2 245 | - | - | - | 18 | 18 | - |
| 0009 | CABAÑA | Quechua | 3 182 | 176 | 87 | 89 | 74 | 74 | - |
| 0010 | ROSAS PAMPA | Quechua | 3 310 | 27 | 16 | 11 | 18 | 16 | 2 |
| **030611** | **DISTRITO LOS CHANKAS** | | | **988** | **514** | **474** | **673** | **613** | **60** |
| 0001 | RIO BLANCO | Yunga fluvial | 2 058 | 266 | 138 | 128 | 114 | 106 | 8 |
| 0002 | PULCAY | Yunga fluvial | 1 860 | 8 | 4 | 4 | 23 | 23 | - |
| 0004 | WISCACHAYOCC | Yunga fluvial | 1 913 | - | - | - | 4 | 1 | 3 |
| 0006 | QUICCHQUI | Yunga fluvial | 2 255 | 1 | 1 | - | 3 | 3 | - |
| 0007 | INGENIO | Yunga fluvial | 2 285 | 5 | 4 | 1 | 4 | 4 | - |
| 0008 | SAN JOSE | Quechua | 2 758 | 1 | 1 | - | 2 | 2 | - |
| 0009 | MAUCALLACCTA | Quechua | 3 033 | 6 | 4 | 2 | 6 | 6 | - |
| 0010 | PICHIUYPATA | Quechua | 2 815 | 4 | 3 | 1 | 11 | 11 | - |
| 0011 | YANAVILCA | Quechua | 3 041 | 17 | 8 | 9 | 18 | 18 | - |
| 0012 | CHACCHAHUA | Quechua | 3 134 | 53 | 27 | 26 | 45 | 42 | 3 |
| 0013 | WIJOS | Quechua | 2 928 | - | - | - | 11 | 6 | 5 |
| 0014 | UCHCOPATA | Quechua | 3 064 | 2 | 1 | 1 | 6 | 5 | 1 |
| 0015 | HUARANGOPATA | Quechua | 3 003 | - | - | - | 1 | 1 | - |
| 0016 | CHUYAMA | Yunga fluvial | 2 007 | 263 | 138 | 125 | 113 | 101 | 12 |
| 0017 | LLACTAPATA | Quechua | 3 092 | - | - | - | 3 | 2 | 1 |
| 0018 | CALABAZAYOCC | Quechua | 3 040 | - | - | - | 5 | 3 | 2 |
| 0019 | LLOCCLLAPATA | Quechua | 3 251 | 3 | 2 | 1 | 26 | 22 | 4 |
| 0020 | MOLLEPATA | Quechua | 3 055 | - | - | - | 4 | 1 | 3 |
| 0021 | SUYTURUMI | Yunga fluvial | 2 188 | - | - | - | 3 | 2 | 1 |
| 0022 | WILLCABAMBA | Yunga fluvial | 1 933 | 16 | 6 | 10 | 17 | 17 | - |
| 0023 | SAN GABRIEL DE CHURCO | Yunga fluvial | 1 984 | 15 | 8 | 7 | 4 | 4 | - |
| 0024 | VARGAS CUCHO | Yunga fluvial | 2 123 | 14 | 7 | 7 | 12 | 10 | 2 |
| 0025 | PALTAYPAMPA | Yunga fluvial | 1 832 | 8 | 6 | 2 | 9 | 9 | - |
| 0026 | CCELLOYACU | Yunga fluvial | 1 926 | 3 | 1 | 2 | 10 | 10 | - |
| 0027 | CONGOMA | Quechua | 3 237 | 3 | 2 | 1 | 16 | 14 | 2 |
| 0028 | TARAPAMPA | Quechua | 3 126 | - | - | - | 4 | 3 | 1 |
| 0029 | ARMAY | Yunga fluvial | 1 913 | - | - | - | 8 | 8 | - |
| 0030 | DURAZNOCHAYOCC | Quechua | 2 496 | 1 | 1 | - | 7 | 6 | 1 |
| 0031 | ARTILLERIA | Yunga fluvial | 2 074 | 80 | 41 | 39 | 37 | 36 | 1 |
| 0033 | MUCHCANI | Quechua | 2 944 | 19 | 9 | 10 | 14 | 14 | - |
| 0034 | HUAMINA | Quechua | 3 176 | 38 | 23 | 15 | 42 | 42 | - |
| 0035 | PACPAYOC | Yunga fluvial | 1 913 | - | - | - | 2 | 2 | - |
| 0036 | CEDRO HUAYCCO | Quechua | 2 934 | 10 | 4 | 6 | 8 | 8 | - |
| 0038 | RIO BLANCO | Yunga fluvial | 2 157 | 122 | 59 | 63 | 56 | 52 | 4 |
| 0039 | HUARPA PAMPA | Yunga fluvial | 2 205 | 3 | 2 | 1 | 9 | 5 | 4 |
| 0040 | CHAMILLCO | Quechua | 2 900 | 25 | 13 | 12 | 14 | 12 | 2 |
| 0041 | POTAJA | Quechua | 3 312 | 2 | 1 | 1 | 2 | 2 | - |
| **0307** | **PROVINCIA GRAU** | | | **21 242** | **10 590** | **10 652** | **11 399** | **10 165** | **1 234** |
| **030701** | **DISTRITO CHUQUIBAMBILLA** | | | **5 023** | **2 464** | **2 559** | **2 181** | **2 040** | **141** |
| 0001 | CHUQUIBAMBILLA | Quechua | 3 360 | 3 105 | 1 495 | 1 610 | 975 | 894 | 81 |
| 0002 | PACHACHACA | Puna | 4 394 | 22 | 13 | 9 | 4 | 4 | - |
| 0003 | ÑUSATA | Puna | 4 238 | 2 | 2 | - | 2 | 2 | - |
| 0004 | TUTURPAMPA | Puna | 4 083 | 2 | 2 | - | 3 | 3 | - |

| CÓDIGO | CENTROS POBLADOS | REGIÓN NATURAL (según piso altitudinal) | ALTITUD (m s.n.m.) | POBLACIÓN CENSADA | | | VIVIENDAS PARTICULARES | | |
|---|---|---|---|---|---|---|---|---|---|
| | | | | Total | Hombre | Mujer | Total | Ocupadas 1/ | Desocu-padas |
| 0005 | SURU | Puna | 4 340 | 8 | 3 | 5 | 8 | 8 | - |
| 0006 | CCOCHIRCA | Suni | 3 672 | - | - | - | 2 | 2 | - |
| 0009 | HUANCACAYO | Suni | 3 652 | - | - | - | 2 | 2 | - |
| 0010 | SILLACCASA | Puna | 4 182 | 2 | 1 | 1 | 2 | 2 | - |
| 0011 | AYHUACPATA | Quechua | 3 240 | - | - | - | 1 | 1 | - |
| 0013 | ANCOLLUMARCA | Quechua | 3 202 | 7 | 5 | 2 | 3 | 3 | - |
| 0014 | OCCRA | Quechua | 3 182 | - | - | - | 3 | 3 | - |
| 0015 | UTUPALLA | Suni | 3 692 | 1 | 1 | - | 12 | 9 | 3 |
| 0017 | CCUCUPA | Suni | 3 528 | 1 | 1 | - | 5 | 5 | - |
| 0018 | SALLALLI | Quechua | 3 372 | 2 | 1 | 1 | 5 | 5 | - |
| 0019 | CHAHUARINAY | Quechua | 3 377 | 105 | 54 | 51 | 61 | 61 | - |
| 0020 | HUALHUAPAMPA | Quechua | 3 329 | 3 | 1 | 2 | 5 | 5 | - |
| 0022 | ULLPUTO | Quechua | 3 079 | 24 | 13 | 11 | 20 | 19 | 1 |
| 0023 | HUACCANCCA | Quechua | 3 190 | - | - | - | 1 | 1 | - |
| 0024 | UCHUKHUAY | Quechua | 3 427 | - | - | - | 2 | 2 | - |
| 0025 | CCOTRO | Suni | 3 601 | 82 | 40 | 42 | 67 | 64 | 3 |
| 0026 | RUNCUHUASI | Suni | 3 602 | 110 | 60 | 50 | 57 | 54 | 3 |
| 0027 | QUILLALLI | Quechua | 3 213 | - | - | - | 1 | 1 | - |
| 0028 | ATAJO | Quechua | 3 464 | - | - | - | 3 | 3 | - |
| 0029 | ACCO ACCO | Quechua | 3 257 | 3 | - | 3 | 1 | 1 | - |
| 0030 | YARCCAPATA | Quechua | 3 460 | 113 | 55 | 58 | 61 | 59 | 2 |
| 0031 | CCOCHACCALPA | Suni | 3 555 | 2 | 1 | 1 | 2 | 2 | - |
| 0032 | CCOCHA | Suni | 3 512 | 4 | 1 | 3 | 9 | 9 | - |
| 0033 | CACTA | Quechua | 3 395 | 12 | 7 | 5 | 11 | 11 | - |
| 0034 | HUCHURCA | Quechua | 3 206 | 1 | 1 | - | 4 | 4 | - |
| 0035 | MOTOY PATA | Quechua | 3 375 | 31 | 19 | 12 | 19 | 17 | 2 |
| 0037 | CAMPANAYOC | Suni | 3 736 | 115 | 64 | 51 | 45 | 45 | - |
| 0038 | SANTA CRUZ | Suni | 3 703 | 32 | 16 | 16 | 20 | 19 | 1 |
| 0039 | ORERCCO | Quechua | 3 181 | 26 | 13 | 13 | 12 | 12 | - |
| 0040 | TASTAPATA | Suni | 3 562 | 15 | 10 | 5 | 10 | 8 | 2 |
| 0041 | HUAYRANCCA | Suni | 3 589 | 6 | 2 | 4 | 6 | 6 | - |
| 0042 | ACHACONTA | Quechua | 3 227 | 10 | 5 | 5 | 12 | 8 | 4 |
| 0043 | UPIRO | Quechua | 3 223 | 127 | 59 | 68 | 56 | 55 | 1 |
| 0044 | PARCCO PACCA | Quechua | 3 262 | - | - | - | 3 | 1 | 2 |
| 0045 | PALCCA | Suni | 3 611 | - | - | - | 1 | 1 | - |
| 0046 | PATAPATA | Suni | 3 645 | 140 | 67 | 73 | 81 | 72 | 9 |
| 0047 | MARQUECCA | Suni | 3 544 | 145 | 67 | 78 | 87 | 72 | 15 |
| 0048 | CCORONTA | Quechua | 3 341 | 28 | 13 | 15 | 11 | 10 | 1 |
| 0050 | OSCCOLLO MARCA | Suni | 3 878 | 12 | 6 | 6 | 11 | 9 | 2 |
| 0051 | MALCACHIHUA | Suni | 3 605 | 4 | 2 | 2 | 2 | 2 | - |
| 0052 | PALCCAPAMPA | Puna | 4 311 | 3 | 3 | - | 3 | 3 | - |
| 0054 | CHISE | Suni | 3 656 | 42 | 16 | 26 | 37 | 37 | - |
| 0055 | OSCCOCCA | Quechua | 3 471 | 11 | 6 | 5 | 9 | 9 | - |
| 0056 | CHAPIMARCA | Quechua | 3 493 | 90 | 51 | 39 | 64 | 64 | - |
| 0057 | ALCCOQUIPATA | Suni | 3 655 | 18 | 8 | 10 | 4 | 4 | - |
| 0058 | CAPILLAPATA | Suni | 3 972 | 32 | 17 | 15 | 8 | 8 | - |
| 0059 | AMPARHUACCAY | Puna | 4 104 | 1 | 1 | - | 1 | 1 | - |
| 0060 | CHICURUNI | Puna | 4 408 | 4 | 1 | 3 | 6 | 6 | - |
| 0062 | VAQUERIANAPATA | Suni | 3 781 | 36 | 18 | 18 | 29 | 29 | - |
| 0063 | COTAHUARCAY | Suni | 3 866 | 80 | 38 | 42 | 62 | 60 | 2 |
| 0064 | PUCACCACCA | Puna | 4 109 | 27 | 15 | 12 | 8 | 8 | - |
| 0065 | HUICHIHUA | Suni | 3 738 | 60 | 31 | 29 | 53 | 52 | 1 |
| 0066 | SAYAMACHAY | Suni | 3 924 | 1 | - | 1 | 1 | 1 | - |
| 0067 | PACLLAHUACHO | Puna | 4 068 | 8 | 3 | 5 | 5 | 5 | - |
| 0068 | CCONAYA | Suni | 3 948 | 11 | 5 | 6 | 8 | 8 | - |
| 0070 | TURNO | Puna | 4 100 | 5 | 4 | 1 | 4 | 4 | - |
| 0071 | CHINCHILPAY | Suni | 3 713 | 12 | 4 | 8 | 5 | 5 | - |
| 0072 | MECERCCO | Suni | 3 690 | 20 | 10 | 10 | 5 | 5 | - |
| 0073 | LISTANA | Quechua | 3 488 | 63 | 28 | 35 | 32 | 29 | 3 |
| 0075 | SALLIPAMPA | Suni | 3 501 | - | - | - | 3 | 3 | - |
| 0076 | AYRIHUA | Suni | 3 667 | 16 | 8 | 8 | 6 | 6 | - |

| CÓDIGO | CENTROS POBLADOS | REGIÓN NATURAL (según piso altitudinal) | ALTITUD (m s.n.m.) | POBLACIÓN CENSADA | | | VIVIENDAS PARTICULARES | | |
|---|---|---|---|---|---|---|---|---|---|
| | | | | Total | Hombre | Mujer | Total | Ocupadas 1/ | Desocu-padas |
| 0077 | TACCOPAMPA | Suni | 3 787 | 15 | 9 | 6 | 10 | 10 | - |
| 0078 | PALTAJOTA | Suni | 3 747 | 12 | 8 | 4 | 7 | 7 | - |
| 0080 | PUYANI | Puna | 4 322 | 4 | 2 | 2 | 2 | 2 | - |
| 0081 | HUECCANCHANI | Puna | 4 414 | 1 | 1 | - | 1 | 1 | - |
| 0082 | PALCCAPAMPA BAJA | Puna | 4 110 | 2 | 1 | 1 | 2 | 2 | - |
| 0086 | MACUNCO | Puna | 4 212 | 2 | 1 | 1 | 1 | 1 | - |
| 0087 | CCEUÑAPAMPA | Suni | 3 922 | 7 | 5 | 2 | 3 | 3 | - |
| 0088 | HUASIHUASI | Suni | 3 987 | 3 | 1 | 2 | 3 | 3 | - |
| 0090 | SALCCANTIA | Suni | 3 778 | - | - | - | 1 | 1 | - |
| 0091 | CCAYRAPINA | Suni | 3 754 | 1 | 1 | - | 1 | 1 | - |
| 0092 | CERRO COLORADO | Suni | 3 596 | 30 | 18 | 12 | 16 | 16 | - |
| 0094 | CCAYCU | Puna | 4 072 | - | - | - | 1 | 1 | - |
| 0095 | PALMADERAYOC | Suni | 3 839 | 2 | 1 | 1 | 2 | 2 | - |
| 0096 | WAÑAPUCRO | Suni | 3 990 | 1 | 1 | - | 1 | 1 | - |
| 0097 | MILLPU | Puna | 4 271 | 3 | 1 | 2 | 3 | 3 | - |
| 0099 | FACCHAJOCHA | Puna | 4 404 | 1 | 1 | - | 1 | 1 | - |
| 0100 | CHUYLLURWAYNIYUC | Suni | 3 640 | 5 | 3 | 2 | 1 | 1 | - |
| 0101 | JOCHAPUCRO | Puna | 4 046 | 3 | 2 | 1 | 5 | 5 | - |
| 0102 | LLACTURQUI | Suni | 3 946 | 2 | 1 | 1 | 5 | 4 | 1 |
| 0103 | CHAPIÑIRCCA | Suni | 3 848 | 1 | - | 1 | 2 | 2 | - |
| 0104 | JAYAORCCO | Suni | 3 742 | - | - | - | 1 | 1 | - |
| 0105 | ORCCOHUASI | Suni | 3 712 | 2 | 1 | 1 | 3 | 3 | - |
| 0106 | PARCCOYOC | Suni | 3 843 | 1 | - | 1 | 2 | 2 | - |
| 0109 | TANCCA | Suni | 3 766 | - | - | - | 1 | 1 | - |
| 0110 | PUCA CORRAL | Puna | 4 458 | 12 | 5 | 7 | 4 | 4 | - |
| 0111 | CCOCHO CHICO | Suni | 3 745 | 6 | 2 | 4 | 2 | 2 | - |
| 0112 | APACHITA | Suni | 3 883 | 7 | 6 | 1 | 4 | 4 | - |
| 0113 | PUENTE GRANDE | Quechua | 3 283 | 4 | 2 | 2 | 1 | 1 | - |
| 0114 | BALCON PATA | Suni | 3 990 | 2 | 1 | 1 | 1 | 1 | - |
| 0115 | LLIULLITA | Puna | 4 536 | - | - | - | 3 | 3 | - |
| 0116 | WISKACHANIYOK | Puna | 4 339 | - | - | - | 2 | - | 2 |
| 0117 | TANKARPUCCRO | Puna | 4 269 | - | - | - | 1 | 1 | - |
| 0118 | MAQUERIURI | Suni | 3 928 | 3 | 1 | 2 | 2 | 2 | - |
| 0119 | FUCHUNGO | Puna | 4 627 | 2 | 1 | 1 | 1 | 1 | - |
| 0120 | CHACCO | Puna | 4 580 | 3 | 1 | 2 | 2 | 2 | - |
| 0121 | QUERO | Puna | 4 385 | - | - | - | 1 | 1 | - |
| 0122 | LAMAPAMPA | Suni | 3 628 | 1 | 1 | - | 3 | 3 | - |
| 0123 | ISLA | Quechua | 3 143 | 2 | 1 | 1 | 1 | 1 | - |
| 0124 | PUCAPUCA | Quechua | 3 271 | 14 | 4 | 10 | 4 | 4 | - |
| 0125 | CERCCADO | Suni | 3 916 | 9 | 5 | 4 | 7 | 7 | - |
| 0126 | CHANCARA | Suni | 3 955 | 7 | 4 | 3 | 1 | 1 | - |
| 0127 | YANAMACHAY | Puna | 4 183 | 1 | 1 | - | 1 | 1 | - |
| 0128 | TOLDO PATA | Puna | 4 125 | 2 | 1 | 1 | 2 | 2 | - |
| 0129 | MAYUPAMPA | Suni | 3 564 | 6 | 2 | 4 | 1 | 1 | - |
| 0130 | MUSUBAMBA | Puna | 4 127 | 2 | 1 | 1 | 1 | 1 | - |
| **030702** | **DISTRITO CURPAHUASI** | | | **1 936** | **954** | **982** | **980** | **919** | **61** |
| 0001 | CURPAHUASI | Quechua | 3 490 | 410 | 199 | 211 | 205 | 202 | 3 |
| 0003 | PUCARA TAMBORACCAY | Suni | 3 529 | 176 | 86 | 90 | 96 | 94 | 2 |
| 0004 | RACRAMA | Suni | 3 672 | 10 | 6 | 4 | 2 | 2 | - |
| 0007 | CAPILLA | Puna | 4 186 | 8 | 4 | 4 | 3 | 3 | - |
| 0008 | PUCURHUAY | Quechua | 3 016 | 224 | 116 | 108 | 94 | 83 | 11 |
| 0009 | PAMPAHUIRI | Suni | 3 931 | 27 | 14 | 13 | 11 | 10 | 1 |
| 0010 | HUINTUÑA | Quechua | 2 735 | 27 | 16 | 11 | 13 | 11 | 2 |
| 0011 | SAN CARLOS | Puna | 4 016 | 14 | 7 | 7 | 10 | 9 | 1 |
| 0013 | CCOLCCAYOC | Puna | 4 438 | 2 | 1 | 1 | 2 | 2 | - |
| 0014 | HUAYO GRANDE | Quechua | 2 679 | 84 | 37 | 47 | 42 | 31 | 11 |
| 0016 | SAN MARTIN DE HUAYÑURA | Suni | 3 843 | 37 | 18 | 19 | 27 | 23 | 4 |
| 0017 | HUAYO CHICO | Quechua | 2 668 | 33 | 17 | 16 | 20 | 18 | 2 |
| 0018 | HABASPATA | Suni | 3 714 | 38 | 25 | 13 | 25 | 23 | 2 |

| CÓDIGO | CENTROS POBLADOS | REGIÓN NATURAL (según piso altitudinal) | ALTITUD (m s.n.m.) | POBLACIÓN CENSADA | | | VIVIENDAS PARTICULARES | | |
|---|---|---|---|---|---|---|---|---|---|
| | | | | Total | Hombre | Mujer | Total | Ocupadas 1/ | Desocu-padas |
| 0019 | RACCKEY | Suni | 3 846 | 133 | 61 | 72 | 75 | 75 | - |
| 0020 | HUASCARO PATIS | Quechua | 2 753 | 89 | 45 | 44 | 49 | 36 | 13 |
| 0023 | HUANCCARCO | Quechua | 3 474 | 23 | 11 | 12 | 14 | 14 | - |
| 0024 | HIERBAHUMA | Quechua | 3 485 | 5 | 3 | 2 | 7 | 7 | - |
| 0025 | TOTORAYOC | Suni | 3 765 | 2 | 1 | 1 | 5 | 5 | - |
| 0026 | MOLLEPIÑA | Suni | 3 542 | 247 | 120 | 127 | 107 | 106 | 1 |
| 0027 | TTASTAPATA | Suni | 3 647 | 105 | 46 | 59 | 50 | 50 | - |
| 0028 | HUACANSAYHUA | Quechua | 2 956 | 48 | 22 | 26 | 29 | 28 | 1 |
| 0029 | COLCABAMBA | Quechua | 2 968 | 34 | 17 | 17 | 21 | 21 | - |
| 0030 | CRUZPATA | Quechua | 3 050 | 3 | 2 | 1 | 2 | 2 | - |
| 0031 | ANAHUASI | Quechua | 3 182 | 28 | 17 | 11 | 8 | 8 | - |
| 0033 | HATAJOPATA | Quechua | 2 808 | 9 | 7 | 2 | 5 | 5 | - |
| 0034 | NUEVA ESPERANZA | Suni | 3 884 | 67 | 27 | 40 | 26 | 25 | 1 |
| 0035 | PAHURUMA | Suni | 3 706 | 5 | 3 | 2 | 2 | 2 | - |
| 0036 | TICAPATA | Suni | 3 639 | 3 | 2 | 1 | 1 | 1 | - |
| 0037 | IÑIRKIPATA | Quechua | 2 871 | 33 | 17 | 16 | 22 | 16 | 6 |
| 0038 | CAMPANA PATA | Suni | 3 979 | - | - | - | 4 | 4 | - |
| 0039 | SOL NACIENTE | Puna | 4 003 | 12 | 7 | 5 | 3 | 3 | - |
| **030703** | **DISTRITO GAMARRA** | | | **2 782** | **1 384** | **1 398** | **1 836** | **1 506** | **330** |
| 0001 | PALPACACHI | Quechua | 3 489 | 293 | 135 | 158 | 219 | 162 | 57 |
| 0002 | SAPSI | Quechua | 2 995 | 26 | 9 | 17 | 27 | 22 | 5 |
| 0003 | LLAUQUI | Quechua | 3 149 | 85 | 38 | 47 | 47 | 44 | 3 |
| 0004 | PITUHUANCA | Quechua | 3 245 | 92 | 47 | 45 | 60 | 46 | 14 |
| 0005 | UTAPARO | Quechua | 2 625 | 130 | 60 | 70 | 80 | 72 | 8 |
| 0006 | OLLABAMBA | Quechua | 2 539 | 52 | 30 | 22 | 46 | 39 | 7 |
| 0007 | CHALLHUAPUQUIO | Quechua | 2 529 | 6 | 4 | 2 | 5 | 5 | - |
| 0008 | MOLLEBAMBA | Quechua | 2 815 | 32 | 15 | 17 | 32 | 22 | 10 |
| 0009 | CUCUPATA | Quechua | 3 079 | 5 | 3 | 2 | 10 | 7 | 3 |
| 0010 | CCAHUANATI | Quechua | 2 939 | 53 | 25 | 28 | 39 | 28 | 11 |
| 0011 | HUAYTAHUAÑA | Quechua | 3 208 | - | - | - | 1 | - | 1 |
| 0012 | TRANCAPATA | Quechua | 2 992 | 17 | 7 | 10 | 9 | 6 | 3 |
| 0013 | JOEVILLE | Quechua | 2 828 | 17 | 10 | 7 | 7 | 4 | 3 |
| 0014 | HUAICHAICAÑA | Quechua | 2 715 | 17 | 7 | 10 | 15 | 11 | 4 |
| 0015 | PACCAYPATA | Quechua | 2 714 | 71 | 31 | 40 | 53 | 38 | 15 |
| 0016 | COTABAMBAS | Quechua | 2 726 | 114 | 54 | 60 | 85 | 81 | 4 |
| 0017 | CABRAPATA | Quechua | 3 088 | 6 | 2 | 4 | 3 | 2 | 1 |
| 0018 | SARCONTA | Quechua | 2 893 | 102 | 54 | 48 | 55 | 51 | 4 |
| 0019 | CRUZ PATA | Quechua | 3 495 | 71 | 39 | 32 | 47 | 43 | 4 |
| 0020 | KALLATQUI | Quechua | 2 995 | 57 | 27 | 30 | 51 | 49 | 2 |
| 0021 | TIPIN | Quechua | 3 024 | 38 | 17 | 21 | 50 | 27 | 23 |
| 0022 | PERCCAHUATAY | Suni | 3 561 | 28 | 14 | 14 | 20 | 18 | 2 |
| 0023 | PICHIBAMBA | Quechua | 3 289 | 156 | 77 | 79 | 79 | 76 | 3 |
| 0024 | TARIBAMBA | Suni | 3 534 | 109 | 57 | 52 | 66 | 45 | 21 |
| 0025 | CCOCHAHUACHI | Quechua | 3 252 | 52 | 29 | 23 | 25 | 22 | 3 |
| 0026 | KENTAS | Quechua | 2 928 | 77 | 37 | 40 | 45 | 37 | 8 |
| 0027 | ILLICHIHUA | Quechua | 2 855 | 28 | 13 | 15 | 12 | 11 | 1 |
| 0028 | LLAULLIPATA | Quechua | 3 144 | 97 | 54 | 43 | 57 | 49 | 8 |
| 0029 | HURIHUIRI | Suni | 3 707 | 54 | 25 | 29 | 31 | 23 | 8 |
| 0030 | COLLAURO | Quechua | 2 493 | 210 | 108 | 102 | 87 | 76 | 11 |
| 0031 | LLICCHIVILCA | Quechua | 3 394 | 136 | 62 | 74 | 100 | 93 | 7 |
| 0032 | OCRABAMBA | Quechua | 2 888 | 37 | 22 | 15 | 37 | 27 | 10 |
| 0034 | CCASAPATA | Suni | 3 630 | 34 | 17 | 17 | 10 | 10 | - |
| 0035 | CCAFIAMARCA | Quechua | 3 048 | 70 | 37 | 33 | 46 | 37 | 9 |
| 0036 | ANAC HUAYCO | Quechua | 3 089 | 17 | 9 | 8 | 10 | 10 | - |
| 0037 | PAMPAHUITE | Quechua | 3 280 | 50 | 26 | 24 | 35 | 32 | 3 |
| 0038 | PINCULLINI | Quechua | 3 088 | 55 | 29 | 26 | 50 | 41 | 9 |
| 0039 | CCOTOPUQUIO | Quechua | 3 121 | 19 | 12 | 7 | 8 | 5 | 3 |
| 0040 | CHARCA | Quechua | 3 003 | 20 | 8 | 12 | 12 | 9 | 3 |
| 0041 | KAUTIA | Quechua | 2 983 | 78 | 43 | 35 | 49 | 38 | 11 |

| CÓDIGO | CENTROS POBLADOS | REGIÓN NATURAL (según piso altitudinal) | ALTITUD (m s.n.m.) | POBLACIÓN CENSADA | | | VIVIENDAS PARTICULARES | | |
|---|---|---|---|---|---|---|---|---|---|
| | | | | Total | Hombre | Mujer | Total | Ocupadas 1/ | Desocu-padas |
| 0042 | LLOQUE | Quechua | 2 645 | 7 | 4 | 3 | 8 | 5 | 3 |
| 0043 | CCEHUANCHO | Quechua | 3 191 | 8 | 7 | 1 | 10 | 7 | 3 |
| 0044 | LAMBRASPATA | Quechua | 2 834 | 2 | 1 | 1 | 5 | 2 | 3 |
| 0045 | LLAMIBAMBA | Quechua | 2 698 | 3 | 2 | 1 | 2 | 2 | - |
| 0046 | TRANCABAMBA | Quechua | 3 162 | 1 | 1 | - | 7 | 2 | 5 |
| 0047 | KISHUARKI | Quechua | 3 372 | 11 | 7 | 4 | 6 | 5 | 1 |
| 0048 | MATIBAMBA | Quechua | 2 542 | 12 | 5 | 7 | 5 | 4 | 1 |
| 0050 | CHULLPAS | Quechua | 3 343 | 2 | 1 | 1 | 3 | 2 | 1 |
| 0051 | PARUBAMBA | Quechua | 3 184 | 13 | 5 | 8 | 6 | 6 | - |
| 0052 | HINCHIPILLAY | Quechua | 2 826 | - | - | - | 1 | 1 | - |
| 0053 | ATTACCOPATA | Quechua | 2 622 | 5 | 2 | 3 | 2 | 2 | - |
| 0054 | HUACARHUATI | Quechua | 2 648 | 18 | 5 | 13 | 8 | 6 | 2 |
| 0055 | LUCANA | Quechua | 3 062 | 22 | 11 | 11 | 14 | 8 | 6 |
| 0056 | RACCARACCAY | Quechua | 2 756 | 40 | 22 | 18 | 22 | 20 | 2 |
| 0057 | CHASQUIMOCCO | Quechua | 3 300 | 13 | 8 | 5 | 7 | 6 | 1 |
| 0058 | MUJIPATA | Quechua | 2 742 | 14 | 10 | 4 | 10 | 10 | - |
| **030704** | **DISTRITO HUAYLLATI** | | | **1 368** | **680** | **688** | **726** | **653** | **73** |
| 0001 | HUAYLLATI | Quechua | 3 469 | 354 | 171 | 183 | 208 | 190 | 18 |
| 0002 | ROCCA | Quechua | 2 985 | - | - | - | 9 | 9 | - |
| 0003 | HUACCAMOLLE | Quechua | 3 076 | 3 | 2 | 1 | 4 | 3 | 1 |
| 0004 | TENERIA | Suni | 3 500 | 58 | 34 | 24 | 24 | 23 | 1 |
| 0005 | KISCAMARCA | Suni | 3 581 | 13 | 9 | 4 | 5 | 5 | - |
| 0006 | CCALLOSOQUE | Quechua | 2 814 | 14 | 5 | 9 | 9 | 8 | 1 |
| 0007 | YANARICO | Suni | 3 682 | 98 | 51 | 47 | 34 | 34 | - |
| 0008 | KULLCO | Suni | 3 837 | 206 | 99 | 107 | 74 | 69 | 5 |
| 0009 | AHUAYTANI | Quechua | 3 350 | 37 | 21 | 16 | 20 | 16 | 4 |
| 0010 | PALCCA CHICO | Suni | 3 737 | 56 | 29 | 27 | 19 | 18 | 1 |
| 0011 | CCORICHICHINA | Suni | 3 909 | 149 | 72 | 77 | 86 | 77 | 9 |
| 0012 | PAMPAHUITE | Suni | 3 535 | 196 | 88 | 108 | 138 | 118 | 20 |
| 0013 | HUAYCHUPATA | Suni | 3 902 | 15 | 8 | 7 | 10 | 8 | 2 |
| 0014 | CHUCHAUCCASA | Suni | 3 874 | 66 | 34 | 32 | 35 | 29 | 6 |
| 0015 | TAMBO | Suni | 3 520 | 96 | 52 | 44 | 43 | 38 | 5 |
| 0016 | PAYQUISTE | Quechua | 3 010 | 7 | 5 | 2 | 8 | 8 | - |
| **030705** | **DISTRITO MAMARA** | | | **858** | **426** | **432** | **573** | **539** | **34** |
| 0001 | MAMARA | Suni | 3 618 | 527 | 247 | 280 | 387 | 354 | 33 |
| 0002 | CHACOPAMPA | Puna | 4 138 | 14 | 9 | 5 | 13 | 13 | - |
| 0003 | RUMICHACA | Puna | 4 098 | - | - | - | 1 | 1 | - |
| 0004 | MALLCUS | Suni | 3 881 | 5 | 3 | 2 | 5 | 5 | - |
| 0005 | CCORURO | Suni | 3 573 | 15 | 13 | 2 | 11 | 11 | - |
| 0006 | CHUÑUÑAPATA | Suni | 3 785 | 5 | 4 | 1 | 5 | 5 | - |
| 0007 | CCOCHAPAMPA | Suni | 3 606 | 5 | 4 | 1 | 3 | 3 | - |
| 0008 | ILLAUPU | Quechua | 3 496 | 28 | 11 | 17 | 13 | 13 | - |
| 0009 | HUARUCHACA | Quechua | 3 398 | 182 | 92 | 90 | 97 | 97 | - |
| 0010 | LAUFAY | Quechua | 3 431 | 2 | 1 | 1 | 4 | 4 | - |
| 0011 | SALLALLI | Suni | 3 848 | 8 | 1 | 7 | 7 | 7 | - |
| 0012 | HUASHUACCOCHA | Puna | 4 016 | 3 | 1 | 2 | 2 | 2 | - |
| 0013 | HUANCACALLA | Suni | 3 999 | 7 | 6 | 1 | 7 | 6 | 1 |
| 0014 | ACETA | Suni | 3 735 | 14 | 9 | 5 | 6 | 6 | - |
| 0015 | INTIPUJIO | Suni | 3 543 | 3 | 1 | 2 | 2 | 2 | - |
| 0016 | ACCOCCASA | Suni | 3 662 | 19 | 11 | 8 | 6 | 6 | - |
| 0017 | MENCCACCACHI | Suni | 3 634 | 21 | 13 | 8 | 4 | 4 | - |
| **030706** | **DISTRITO MICAELA BASTIDAS** | | | **935** | **455** | **480** | **468** | **427** | **41** |
| 0001 | AYRIHUANCA | Suni | 3 528 | 423 | 192 | 231 | 188 | 187 | 1 |
| 0002 | HUAYLLAC | Suni | 3 518 | 18 | 9 | 9 | 11 | 10 | 1 |
| 0003 | CRISTOBAL COLON | Suni | 3 581 | 37 | 16 | 21 | 14 | 13 | 1 |

| CÓDIGO | CENTROS POBLADOS | REGIÓN NATURAL (según piso altitudinal) | ALTITUD (m s.n.m.) | POBLACIÓN CENSADA | | | VIVIENDAS PARTICULARES | | |
|---|---|---|---|---|---|---|---|---|---|
| | | | | Total | Hombre | Mujer | Total | Ocupadas 1/ | Desocu-padas |
| 0004 | PUISO | Suni | 3 704 | 94 | 40 | 54 | 40 | 39 | 1 |
| 0006 | HUNUYOC | Quechua | 3 282 | 22 | 15 | 7 | 11 | 10 | 1 |
| 0008 | QUISCABAMBA | Suni | 3 588 | 8 | 4 | 4 | 7 | 7 | - |
| 0009 | ACCARANA | Quechua | 3 281 | 2 | 2 | - | 2 | 2 | - |
| 0010 | YANAMAYO | Suni | 3 598 | 68 | 42 | 26 | 32 | 25 | 7 |
| 0011 | SAN MARCOS DE HUANPUNA | Suni | 3 586 | 31 | 16 | 15 | 11 | 11 | - |
| 0012 | ATOCCORA | Quechua | 3 428 | 18 | 10 | 8 | 7 | 7 | - |
| 0013 | TARCAPA | Suni | 3 589 | 21 | 13 | 8 | 9 | 9 | - |
| 0014 | LIMACPUQUIO | Suni | 3 540 | 39 | 21 | 18 | 25 | 21 | 4 |
| 0015 | CULCUHUASI | Suni | 3 555 | 37 | 19 | 18 | 26 | 19 | 7 |
| 0016 | MISKA | Suni | 3 511 | 106 | 50 | 56 | 78 | 62 | 16 |
| 0017 | SAYACCRUMI | Suni | 3 689 | 3 | 1 | 2 | 2 | 2 | - |
| 0018 | CCALLCO | Suni | 3 634 | 8 | 5 | 3 | 5 | 3 | 2 |
| **030707** | **DISTRITO PATAYPAMPA** | | | **798** | **408** | **390** | **481** | **432** | **49** |
| 0001 | PATAYPAMPA | Suni | 3 800 | 197 | 103 | 94 | 114 | 104 | 10 |
| 0005 | CHECYAPA ALTA | Suni | 3 884 | 97 | 52 | 45 | 41 | 40 | 1 |
| 0006 | CRUZPATA | Puna | 4 026 | 18 | 5 | 13 | 12 | 12 | - |
| 0007 | MONTE | Suni | 3 923 | - | - | - | 1 | - | 1 |
| 0008 | SAN MARCOS | Suni | 3 596 | 107 | 48 | 59 | 71 | 67 | 4 |
| 0009 | TOTORAPAMPA | Suni | 3 722 | 21 | 11 | 10 | 20 | 19 | 1 |
| 0011 | LLAULLINCUYOC | Suni | 3 981 | 73 | 39 | 34 | 45 | 42 | 3 |
| 0012 | PARACCAY | Quechua | 3 427 | 3 | - | 3 | 4 | 3 | 1 |
| 0013 | CCATAHUASI | Puna | 4 070 | 3 | 1 | 2 | 4 | 4 | - |
| 0014 | PIYAY | Suni | 3 900 | 208 | 110 | 98 | 131 | 107 | 24 |
| 0016 | TAMBO | Puna | 4 543 | 16 | 9 | 7 | 7 | 7 | - |
| 0023 | CHECYAPA BAJA (BELLAVISTA) | Suni | 3 664 | 55 | 30 | 25 | 31 | 27 | 4 |
| **030708** | **DISTRITO PROGRESO** | | | **2 945** | **1 507** | **1 438** | **1 240** | **1 172** | **68** |
| 0001 | PROGRESO | Suni | 3 817 | 1 113 | 581 | 532 | 473 | 460 | 13 |
| 0002 | PACAYURA | Quechua | 2 740 | 130 | 63 | 67 | 61 | 61 | - |
| 0003 | CUTALLPAMPA | Puna | 4 076 | 32 | 18 | 14 | 13 | 11 | 2 |
| 0004 | PALCCA | Suni | 3 935 | 27 | 15 | 12 | 8 | 8 | - |
| 0005 | ANCAHUASI | Puna | 4 116 | 37 | 18 | 19 | 7 | 7 | - |
| 0006 | PICOSAYHUAS | Suni | 3 969 | 107 | 53 | 54 | 33 | 30 | 3 |
| 0007 | CHACAPAMPA | Suni | 3 866 | 139 | 67 | 72 | 58 | 56 | 2 |
| 0008 | HUAYAO | Suni | 3 837 | 22 | 11 | 11 | 11 | 11 | - |
| 0009 | TUYRUSCA | Suni | 3 681 | 32 | 15 | 17 | 7 | 7 | - |
| 0010 | ILLACANCHA | Suni | 3 825 | 23 | 10 | 13 | 8 | 8 | - |
| 0011 | CCOÑAMURO(CCOÑANMURO) | Suni | 3 874 | 14 | 10 | 4 | 10 | 10 | - |
| 0012 | CCOTANCCAYRE | Suni | 3 991 | 28 | 17 | 11 | 16 | 14 | 2 |
| 0013 | ÑUÑUNYAPATA (UUNYAPATA) | Suni | 3 924 | 11 | 7 | 4 | 10 | 10 | - |
| 0014 | TAMBOPATA | Suni | 3 877 | 20 | 13 | 7 | 9 | 9 | - |
| 0015 | SALCANTIA | Suni | 3 922 | 13 | 6 | 7 | 6 | 6 | - |
| 0016 | ALLHUASACHA | Suni | 3 886 | 8 | 4 | 4 | 5 | 5 | - |
| 0017 | SIHUICANCHA | Puna | 4 001 | 93 | 45 | 48 | 26 | 26 | - |
| 0018 | SAN FERNANDO | Puna | 4 081 | 61 | 29 | 32 | 25 | 24 | 1 |
| 0019 | CCONCCACCA PAMPA | Suni | 3 960 | 88 | 37 | 51 | 26 | 24 | 2 |
| 0020 | ESCOHORNO | Puna | 4 054 | 125 | 68 | 57 | 50 | 49 | 1 |
| 0021 | CCONCHACCOTA | Puna | 4 144 | 138 | 75 | 63 | 39 | 39 | - |
| 0023 | PATAHUASI | Suni | 3 885 | 17 | 7 | 10 | 4 | 4 | - |
| 0024 | HUISCACHANIYOCC | Suni | 3 853 | 9 | 4 | 5 | 5 | 5 | - |
| 0025 | PUCACORRAL | Suni | 3 987 | 11 | 6 | 5 | 6 | 6 | - |
| 0026 | SUYTUCORRAL | Puna | 4 015 | 18 | 9 | 9 | 10 | 10 | - |
| 0027 | CHECTASCCA | Puna | 4 122 | 51 | 31 | 20 | 20 | 20 | - |
| 0028 | LLOCCOLLOCCO | Suni | 3 937 | 14 | 7 | 7 | 7 | 7 | - |
| 0029 | CCONCCACCA RECOR | Suni | 3 872 | 218 | 98 | 120 | 154 | 120 | 34 |
| 0030 | CCAHUANHUIRE | Suni | 3 956 | 123 | 67 | 56 | 48 | 41 | 7 |
| 0032 | SAN LUCAS | Puna | 4 451 | 2 | 1 | 1 | 1 | 1 | - |

| CÓDIGO | CENTROS POBLADOS | REGIÓN NATURAL (según piso altitudinal) | ALTITUD (m s.n.m.) | POBLACIÓN CENSADA | | | VIVIENDAS PARTICULARES | | |
|---|---|---|---|---|---|---|---|---|---|
| | | | | Total | Hombre | Mujer | Total | Ocupadas 1/ | Desocu-padas |
| 0034 | FACCHA | Suni | 3 976 | - | - | - | 2 | 2 | - |
| 0035 | MAYURINA | Puna | 4 030 | 25 | 10 | 15 | 10 | 10 | - |
| 0036 | CANAY JHATA | Puna | 4 012 | 33 | 14 | 19 | 12 | 12 | - |
| 0037 | PACOPACOPATA (PACU PACU PATA) | Puna | 4 232 | 14 | 7 | 7 | 4 | 4 | - |
| 0038 | CHUMILLE | Puna | 4 043 | 57 | 34 | 23 | 18 | 18 | - |
| 0039 | CCASA PATA | Suni | 3 967 | 13 | 8 | 5 | 4 | 4 | - |
| 0040 | LAMBRAS | Suni | 3 573 | 1 | 1 | - | 1 | 1 | - |
| 0041 | CCAPACOCHA | Puna | 4 168 | 19 | 8 | 11 | 10 | 10 | - |
| 0042 | CCASANI CCOCHA | Puna | 4 361 | 16 | 10 | 6 | 6 | 6 | - |
| 0043 | HUÑAHUATANA | Puna | 4 118 | 8 | 5 | 3 | 3 | 3 | - |
| 0044 | LLOQUETA | Puna | 4 330 | 26 | 14 | 12 | 9 | 8 | 1 |
| 0046 | AMARUPATA | Puna | 4 123 | 4 | 3 | 1 | 1 | 1 | - |
| 0047 | CEBADACANCHA | Suni | 3 816 | 5 | 1 | 4 | 4 | 4 | - |
| **030709** | **DISTRITO SAN ANTONIO** | | | **272** | **139** | **133** | **241** | **229** | **12** |
| 0001 | SAN ANTONIO | Quechua | 3 483 | 232 | 115 | 117 | 212 | 200 | 12 |
| 0002 | COLQUEMARCA | Suni | 3 565 | 3 | 2 | 1 | 1 | 1 | - |
| 0003 | OSQOLLONE | Suni | 3 641 | 3 | 3 | - | 3 | 3 | - |
| 0004 | YANACCACCA | Puna | 4 074 | 2 | 2 | - | 2 | 2 | - |
| 0005 | CCATAHUAQUIRIA | Suni | 3 944 | 1 | - | 1 | 1 | 1 | - |
| 0006 | YANAQULLO | Suni | 3 606 | 2 | 1 | 1 | 2 | 2 | - |
| 0007 | PUCROHUAQUIRIA | Suni | 3 917 | 6 | 2 | 4 | 2 | 2 | - |
| 0010 | RAYUNA | Suni | 3 675 | 3 | - | 3 | 2 | 2 | - |
| 0011 | ANTAPA | Suni | 3 796 | 4 | 4 | - | 4 | 4 | - |
| 0017 | CCOCHA | Suni | 3 652 | 6 | 4 | 2 | 4 | 4 | - |
| 0023 | CCORURO | Quechua | 3 420 | 4 | 1 | 3 | 2 | 2 | - |
| 0024 | WACHACCRAY | Quechua | 3 422 | 6 | 5 | 1 | 6 | 6 | - |
| **030710** | **DISTRITO SANTA ROSA** | | | **560** | **249** | **311** | **482** | **412** | **70** |
| 0001 | SANTA ROSA | Suni | 3 539 | 244 | 102 | 142 | 202 | 167 | 35 |
| 0002 | CANCO | Quechua | 3 358 | 23 | 13 | 10 | 21 | 18 | 3 |
| 0003 | PACUPALLA | Quechua | 3 361 | 4 | 1 | 3 | 3 | 1 | 2 |
| 0004 | PATAHUASI | Suni | 3 570 | 3 | 2 | 1 | 8 | 6 | 2 |
| 0005 | PALCCA | Suni | 3 586 | 44 | 16 | 28 | 36 | 29 | 7 |
| 0006 | CHOCCHOC | Suni | 3 716 | 41 | 21 | 20 | 31 | 26 | 5 |
| 0007 | MARANCERAYOC | Suni | 3 699 | 29 | 12 | 17 | 30 | 28 | 2 |
| 0009 | SAN PEDRO DE CHIRIRQUI | Suni | 3 605 | 128 | 62 | 66 | 94 | 93 | 1 |
| 0010 | QUISCABAMBA | Suni | 3 578 | 44 | 20 | 24 | 57 | 44 | 13 |
| **030711** | **DISTRITO TURPAY** | | | **628** | **325** | **303** | **469** | **429** | **40** |
| 0001 | TURPAY | Quechua | 3 448 | 571 | 290 | 281 | 387 | 353 | 34 |
| 0003 | PACCOCCOLLA | Suni | 3 696 | - | - | - | 3 | 2 | 1 |
| 0004 | PACRA | Suni | 3 581 | - | - | - | 1 | 1 | - |
| 0005 | PARHUAYSA | Suni | 3 748 | - | - | - | 2 | 2 | - |
| 0006 | COCHAPATA | Suni | 3 824 | 4 | 2 | 2 | 13 | 13 | - |
| 0007 | PICHIPAY | Quechua | 3 239 | 13 | 8 | 5 | 7 | 6 | 1 |
| 0008 | PERCCAPAY | Suni | 3 531 | 6 | 3 | 3 | 7 | 7 | - |
| 0009 | PINTAPATA | Suni | 3 857 | 4 | 3 | 1 | 4 | 4 | - |
| 0010 | SUCAHUAYLLA | Suni | 3 914 | 1 | 1 | - | 2 | 2 | - |
| 0011 | PATAHUASI | Suni | 3 562 | 1 | 1 | - | 3 | 2 | 1 |
| 0013 | YANAMACHAY | Suni | 3 743 | - | - | - | 3 | 3 | - |
| 0014 | SOMBRERAYOC | Puna | 4 096 | - | - | - | 1 | 1 | - |
| 0015 | TTALLARAY | Puna | 4 036 | - | - | - | 1 | 1 | - |
| 0018 | KALLA | Quechua | 3 108 | - | - | - | 3 | 3 | - |
| 0019 | MUTCAPATA | Suni | 3 749 | - | - | - | 1 | 1 | - |
| 0020 | YANAMARAN | Suni | 3 627 | 2 | 2 | - | 2 | 2 | - |
| 0021 | SAN PEDRO | Suni | 3 662 | - | - | - | 5 | 5 | - |
| 0022 | RETAMA ORCCO | Quechua | 3 375 | 1 | - | 1 | 2 | 1 | 1 |

| CÓDIGO | CENTROS POBLADOS | REGIÓN NATURAL (según piso altitudinal) | ALTITUD (m s.n.m.) | POBLACIÓN CENSADA | | | VIVIENDAS PARTICULARES | | |
|---|---|---|---|---|---|---|---|---|---|
| | | | | Total | Hombre | Mujer | Total | Ocupadas 1/ | Desocu-padas |
| 0107 | PARACCAY | Quechua | 3 271 | 6 | 4 | 2 | 9 | 7 | 2 |
| 0108 | ACSUNCHE | Suni | 3 721 | 19 | 11 | 8 | 13 | 13 | - |
| **030712** | **DISTRITO VILCABAMBA** | | | **1 233** | **644** | **589** | **655** | **462** | **193** |
| 0001 | VILCABAMBA | Quechua | 2 801 | 1 194 | 619 | 575 | 593 | 435 | 158 |
| 0002 | AMANCAES | Quechua | 3 146 | 5 | 4 | 1 | 4 | 3 | 1 |
| 0003 | MUYURINA | Quechua | 2 787 | 1 | 1 | - | 3 | 2 | 1 |
| 0004 | MIRAFLORES | Quechua | 2 778 | - | - | - | 3 | - | 3 |
| 0005 | ACOYTUNA | Quechua | 2 808 | - | - | - | 3 | - | 3 |
| 0006 | PARCCO | Quechua | 3 171 | 24 | 15 | 9 | 26 | 17 | 9 |
| 0007 | LAMBRASPATA | Suni | 3 536 | 3 | 2 | 1 | 8 | 2 | 6 |
| 0010 | ACCORA | Quechua | 3 175 | - | - | - | 3 | - | 3 |
| 0011 | PABELLON | Suni | 3 562 | - | - | - | 4 | - | 4 |
| 0012 | HUIÑIRCA | Quechua | 2 953 | 1 | - | 1 | 1 | 1 | - |
| 0013 | MAYOPAMPA | Quechua | 2 959 | - | - | - | 1 | - | 1 |
| 0014 | SUNCHUBAMBA | Quechua | 3 343 | - | - | - | 1 | - | 1 |
| 0015 | LLANPURUMI | Quechua | 2 903 | 5 | 3 | 2 | 2 | 2 | - |
| 0017 | SUNET | Puna | 4 147 | - | - | - | 3 | - | 3 |
| **030713** | **DISTRITO VIRUNDO** | | | **675** | **339** | **336** | **454** | **428** | **26** |
| 0001 | SAN JUAN DE VIRUNDO | Suni | 3 876 | 621 | 305 | 316 | 378 | 354 | 24 |
| 0003 | VILLA MIRAFLORES | Suni | 3 949 | 8 | 6 | 2 | 16 | 15 | 1 |
| 0004 | PALLCCA | Puna | 4 555 | - | - | - | 1 | 1 | - |
| 0006 | TAMBO (ANCASI) | Puna | 4 478 | 6 | 3 | 3 | 11 | 11 | - |
| 0009 | PAMPANSA | Puna | 4 298 | - | - | - | 3 | 2 | 1 |
| 0011 | CCORUROPERCA (CCURUPERCA) | Puna | 4 080 | - | - | - | 2 | 2 | - |
| 0012 | QUIMPE | Puna | 4 630 | - | - | - | 2 | 2 | - |
| 0013 | JENEKELLA | Puna | 4 471 | 11 | 6 | 5 | 4 | 4 | - |
| 0014 | CCANCORIPA | Puna | 4 576 | - | - | - | 1 | 1 | - |
| 0015 | HUARACPATA | Puna | 4 567 | 2 | 1 | 1 | 2 | 2 | - |
| 0017 | ANCASHACA | Puna | 4 750 | 8 | 4 | 4 | 6 | 6 | - |
| 0018 | CCOLLACCONCHA (COOLLAKONCHA) | Puna | 4 614 | 4 | 3 | 1 | 1 | 1 | - |
| 0019 | FOCHUNGO | Puna | 4 579 | - | - | - | 1 | 1 | - |
| 0022 | SAYHUA | Puna | 4 634 | 3 | 2 | 1 | 1 | 1 | - |
| 0023 | PARCCOYO | Puna | 4 550 | 4 | 2 | 2 | 6 | 6 | - |
| 0025 | TINIRIAPATA | Suni | 3 785 | - | - | - | 2 | 2 | - |
| 0026 | JATUNPAMPA | Suni | 3 788 | - | - | - | 6 | 6 | - |
| 0027 | ACCHUNCHI | Puna | 4 453 | 1 | 1 | - | 7 | 7 | - |
| 0028 | SUPAICO | Suni | 3 744 | 1 | 1 | - | 2 | 2 | - |
| 0029 | SACHAJATA | Puna | 4 189 | 6 | 5 | 1 | 2 | 2 | - |
| **030714** | **DISTRITO CURASCO** | | | **1 229** | **616** | **613** | **613** | **517** | **96** |
| 0001 | CURASCO | Suni | 3 566 | 458 | 235 | 223 | 261 | 208 | 53 |
| 0002 | LUCRE | Quechua | 2 699 | 10 | 6 | 4 | 12 | 12 | - |
| 0003 | MANCAHUARA | Quechua | 2 973 | 2 | 2 | - | 3 | 3 | - |
| 0004 | CAPILLAYOC | Suni | 3 540 | 71 | 34 | 37 | 25 | 21 | 4 |
| 0005 | SAN MIGUEL DEL TINCOC | Suni | 3 707 | 21 | 10 | 11 | 10 | 8 | 2 |
| 0006 | CCASANCCA | Suni | 3 623 | 272 | 135 | 137 | 108 | 94 | 14 |
| 0007 | LAUKENTA | Suni | 3 663 | 21 | 12 | 9 | 5 | 5 | - |
| 0008 | SAN JUAN DE BELLAVISTA | Suni | 3 675 | 13 | 6 | 7 | 4 | 4 | - |
| 0009 | SAN AGUSTIN | Suni | 3 716 | 11 | 4 | 7 | 3 | 3 | - |
| 0010 | CCANTUCHAYOC (CATOYOC) | Quechua | 3 457 | 2 | 1 | 1 | 1 | 1 | - |
| 0011 | KEÑIKUNKA (KEICUNCA) | Suni | 3 731 | 58 | 29 | 29 | 22 | 19 | 3 |
| 0012 | HUAROPATA | Quechua | 3 478 | 4 | - | 4 | 2 | 2 | - |
| 0013 | CCOCHACCOCHA | Suni | 3 576 | 72 | 31 | 41 | 40 | 39 | 1 |
| 0014 | YAURIQUILLA | Quechua | 3 326 | 22 | 11 | 11 | 7 | 7 | - |

| CÓDIGO | CENTROS POBLADOS | REGIÓN NATURAL (según piso altitudinal) | ALTITUD (m s.n.m.) | POBLACIÓN CENSADA | | | VIVIENDAS PARTICULARES | | |
|---|---|---|---|---|---|---|---|---|---|
| | | | | Total | Hombre | Mujer | Total | Ocupadas 1/ | Desocu-padas |
| 0015 | KEROHUASI | Suni | 3 511 | 23 | 13 | 10 | 15 | 11 | 4 |
| 0016 | ANTAPATA | Suni | 3 921 | 1 | 1 | - | 1 | 1 | - |
| 0017 | HUANCARAY | Suni | 3 552 | 28 | 17 | 11 | 18 | 14 | 4 |
| 0018 | PUCAPATA | Suni | 3 522 | 14 | 7 | 7 | 4 | 4 | - |
| 0019 | PISKEPATA | Suni | 3 527 | 4 | 1 | 3 | 3 | 2 | 1 |
| 0020 | TACLLA | Suni | 3 508 | 56 | 28 | 28 | 37 | 30 | 7 |
| 0021 | APOLIMA ÑUÑUNYAPATA | Suni | 3 837 | 40 | 19 | 21 | 17 | 16 | 1 |
| 0022 | KISHUARANI | Suni | 3 930 | 2 | 1 | 1 | 2 | 2 | - |
| 0023 | FACCHAPATA | Suni | 3 898 | - | - | - | 1 | 1 | - |
| 0024 | PAMPACANCHA | Puna | 4 011 | 7 | 3 | 4 | 3 | 2 | 1 |
| 0025 | PAMPAHUASI | Suni | 3 924 | 3 | 2 | 1 | 1 | 1 | - |
| 0026 | UCHUBAMBA | Quechua | 2 738 | 3 | 2 | 1 | 3 | 2 | 1 |
| 0027 | MACHUCWASIN | Quechua | 2 751 | 7 | 4 | 3 | 2 | 2 | - |
| 0028 | CALAPUSO | Suni | 3 721 | 4 | 2 | 2 | 2 | 2 | - |
| 0030 | KKELLOHUANCCOCHA | Suni | 3 786 | - | - | - | 1 | 1 | - |

**1/** Comprende viviendas con personas presentes, viviendas con personas ausentes y viviendas de uso ocasional.

**2/** Centro poblado con población solamente en viviendas colectivas.

**Fuente: INEI - Censos Nacionales de Población y Vivienda 2017.**

DEPARTAMENTO

# Arequipa

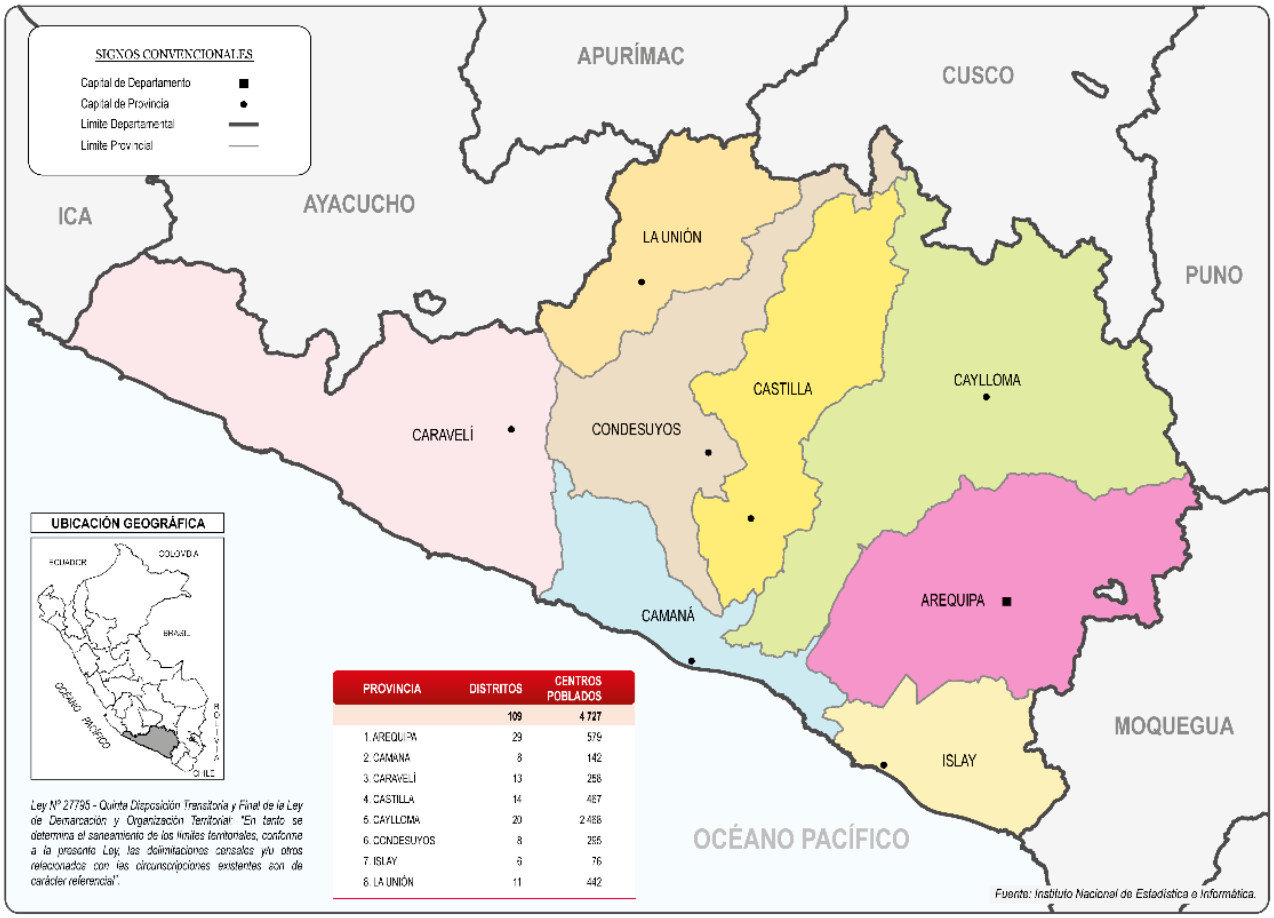


| PROVINCIA | DISTRITOS | CENTROS POBLADOS |
|---|---|---|
| | 109 | 4 727 |
| 1. AREQUIPA | 29 | 579 |
| 2. CAMANÁ | 8 | 142 |
| 3. CARAVELÍ | 13 | 258 |
| 4. CASTILLA | 14 | 467 |
| 5. CAYLLOMA | 20 | 2 488 |
| 6. CONDESUYOS | 8 | 255 |
| 7. ISLAY | 6 | 76 |
| 8. LA UNIÓN | 11 | 442 |

# DEPARTAMENTO DE AREQUIPA

## DEPARTAMENTO DE AREQUIPA

| CÓDIGO | CENTROS POBLADOS | REGIÓN NATURAL (según piso altitudinal) | ALTITUD (m s.n.m.) | POBLACIÓN CENSADA | | | VIVIENDAS PARTICULARES | | |
|---|---|---|---|---|---|---|---|---|---|
| | | | | Total | Hombre | Mujer | Total | Ocupadas 1/ | Desocu-padas |
| **04** | **DEPARTAMENTO AREQUIPA** | | | **1 382 730** | **677 551** | **705 179** | **565 799** | **492 546** | **73 253** |
| **0401** | **PROVINCIA AREQUIPA** | | | **1 080 635** | **521 434** | **559 201** | **408 980** | **358 084** | **50 896** |
| **040101** | **DISTRITO AREQUIPA** | | | **55 437** | **25 999** | **29 438** | **17 997** | **16 714** | **1 283** |
| 0001 | AREQUIPA | Quechua | 2 429 | 55 437 | 25 999 | 29 438 | 17 997 | 16 714 | 1 283 |
| **040102** | **DISTRITO ALTO SELVA ALEGRE** | | | **85 870** | **41 053** | **44 817** | **28 679** | **25 930** | **2 749** |
| 0001 | SELVA ALEGRE | Quechua | 2 510 | 85 870 | 41 053 | 44 817 | 28 679 | 25 930 | 2 749 |
| **040103** | **DISTRITO CAYMA** | | | **91 935** | **43 886** | **48 049** | **33 112** | **29 806** | **3 306** |
| 0001 | CAYMA | Quechua | 2 531 | 91 922 | 43 877 | 48 045 | 33 086 | 29 780 | 3 306 |
| 0004 | CHAMPI CHICO | Quechua | 2 982 | - | - | - | 1 | 1 | - |
| 0005 | TOCRAL | Quechua | 3 244 | - | - | - | 1 | 1 | - |
| 0007 | CHARCANI CHICO | Quechua | 2 590 | 3 | 2 | 1 | 5 | 5 | - |
| 0008 | CHARCANI GRANDE | Quechua | 3 026 | 6 | 4 | 2 | 15 | 15 | - |
| 0009 | MAMA EUGENIA | Quechua | 3 028 | 4 | 3 | 1 | 4 | 4 | - |
| **040104** | **DISTRITO CERRO COLORADO** | | | **197 954** | **96 135** | **101 819** | **80 385** | **70 927** | **9 458** |
| 0001 | LA LIBERTAD | Quechua | 2 441 | 78 336 | 37 212 | 41 124 | 20 964 | 20 061 | 903 |
| 0002 | CONO NORTE | Quechua | 2 486 | 119 395 | 58 824 | 60 571 | 59 191 | 50 681 | 8 510 |
| 0003 | ALTO CURAL | Quechua | 2 329 | 34 | 17 | 17 | 42 | 37 | 5 |
| 0005 | MORRO NEGRO | Quechua | 2 393 | 119 | 55 | 64 | 103 | 84 | 19 |
| 0006 | SOL NACIENTE | Quechua | 2 333 | 69 | 26 | 43 | 82 | 63 | 19 |
| 0007 | CERRO COLORADO CANTARILLAS | Quechua | 2 429 | 1 | 1 | - | 1 | 1 | - |
| 0009 | LOS CANTEROS | Yunga marítima | 2 219 | - | - | - | 2 | - | 2 |
| **040105** | **DISTRITO CHARACATO** | | | **12 949** | **6 269** | **6 680** | **6 746** | **4 880** | **1 866** |
| 0001 | CHARACATO | Quechua | 2 506 | 12 411 | 6 015 | 6 396 | 6 402 | 4 587 | 1 815 |
| 0002 | QUISCO | Quechua | 2 487 | 1 | 1 | - | 5 | 4 | 1 |
| 0007 | BUENA VISTA | Quechua | 2 572 | 125 | 60 | 65 | 67 | 60 | 7 |
| 0008 | CACAPATA | Quechua | 2 544 | 197 | 92 | 105 | 88 | 76 | 12 |
| 0009 | YANAYACO | Quechua | 2 601 | 176 | 85 | 91 | 111 | 88 | 23 |
| 0010 | MOSOPUQUIO | Quechua | 3 331 | 36 | 15 | 21 | 70 | 62 | 8 |
| 0011 | MOROCANCHA | Quechua | 3 438 | - | - | - | 1 | 1 | - |
| 0014 | CHUJAL | Suni | 3 610 | 3 | 1 | 2 | 2 | 2 | - |
| **040106** | **DISTRITO CHIGUATA** | | | **2 939** | **1 517** | **1 422** | **2 267** | **1 574** | **693** |
| 0001 | CHIGUATA | Quechua | 3 006 | 415 | 207 | 208 | 242 | 189 | 53 |
| 0008 | MIRAFLORES | Quechua | 3 344 | 38 | 20 | 18 | 50 | 41 | 9 |
| 0009 | CARI CARI | Quechua | 3 272 | 20 | 14 | 6 | 16 | 16 | - |
| 0010 | ARENALES | Quechua | 3 268 | 130 | 67 | 63 | 86 | 74 | 12 |
| 0011 | CACHAMARCA | Quechua | 3 206 | 7 | 3 | 4 | 29 | 9 | 20 |
| 0012 | COLLAMARCA | Quechua | 3 239 | 23 | 13 | 10 | 21 | 18 | 3 |
| 0013 | CONTUNE | Quechua | 3 121 | 36 | 17 | 19 | 22 | 20 | 2 |
| 0015 | CAMATA | Quechua | 3 075 | 3 | 2 | 1 | 9 | 8 | 1 |
| 0016 | CANGALLO | Quechua | 2 956 | 15 | 7 | 8 | 17 | 13 | 4 |
| 0017 | AGUA SALADA | Quechua | 2 870 | 17 | 12 | 5 | 15 | 15 | - |
| 0018 | SAN BERNARDO DE CHIHUATA (CHIHUATA) | Quechua | 2 660 | 1 394 | 721 | 673 | 965 | 504 | 461 |
| 0019 | LA CALERA | Quechua | 2 824 | 3 | 2 | 1 | 4 | 4 | - |
| 0021 | BEDOYA | Quechua | 2 850 | 30 | 13 | 17 | 31 | 26 | 5 |
| 0022 | TILUMPAYA | Quechua | 2 921 | 37 | 20 | 17 | 44 | 35 | 9 |
| 0026 | ESPIRITU SANTO | Quechua | 3 102 | 435 | 208 | 227 | 187 | 161 | 26 |

| CÓDIGO | CENTROS POBLADOS | REGIÓN NATURAL (según piso altitudinal) | ALTITUD (m s.n.m.) | POBLACIÓN CENSADA | | | VIVIENDAS PARTICULARES | | |
|---|---|---|---|---|---|---|---|---|---|
| | | | | Total | Hombre | Mujer | Total | Ocupadas 1/ | Desocu-padas |
| 0027 | RINCONADA | Quechua | 3 167 | 24 | 16 | 8 | 48 | 31 | 17 |
| 0028 | SANTA MARIA | Quechua | 3 059 | 100 | 54 | 46 | 70 | 70 | - |
| 0029 | QUILLOCOMA GRANDE | Quechua | 3 000 | 17 | 12 | 5 | 23 | 16 | 7 |
| 0030 | PITIS | Quechua | 3 106 | - | - | - | 1 | 1 | - |
| 0031 | CACAYACO | Quechua | 3 364 | 29 | 16 | 13 | 43 | 43 | - |
| 0032 | QUILLOCONA CHICO | Quechua | 2 881 | 1 | - | 1 | 2 | 2 | - |
| 0033 | VALLE VERDE | Quechua | 2 909 | 3 | 3 | - | 9 | 3 | 6 |
| 0034 | QUEBRADA ZORRERA | Quechua | 3 151 | 3 | 2 | 1 | 3 | 2 | 1 |
| 0035 | CARI CARI CARCATOYO | Quechua | 3 353 | 1 | - | 1 | 1 | 1 | - |
| 0036 | CARI CARI LA PAMPA | Quechua | 3 321 | 8 | 4 | 4 | 9 | 9 | - |
| 0038 | EL MIRADOR | Quechua | 2 910 | 40 | 24 | 16 | 29 | 24 | 5 |
| 0039 | PAMPA LINARES | Quechua | 2 902 | 3 | 2 | 1 | 194 | 144 | 50 |
| 0040 | IRRIGACION EL MISTI | Quechua | 2 920 | 104 | 56 | 48 | 57 | 55 | 2 |
| 0041 | LOMAS DE CHIGUATA | Quechua | 3 010 | 1 | 1 | - | 1 | 1 | - |
| 0042 | LOS JARDINES DE CHIGUATA | Quechua | 2 917 | - | - | - | 20 | 20 | - |
| 0043 | LA PLANICIE DE SAN ANTONIO | Quechua | 2 872 | - | - | - | 1 | 1 | - |
| 0044 | LAS TORRES | Quechua | 2 879 | 2 | 1 | 1 | 1 | 1 | - |
| 0045 | VILLA DEL CARMEN | Quechua | 2 834 | - | - | - | 16 | 16 | - |
| 0046 | VALLE ENCANTADO | Quechua | 2 870 | - | - | - | 1 | 1 | - |
| **040107** | **DISTRITO JACOBO HUNTER** | | | **50 164** | **24 157** | **26 007** | **13 160** | **12 583** | **577** |
| 0001 | JACOBO HUNTER | Quechua | 2 309 | 50 145 | 24 146 | 25 999 | 13 069 | 12 492 | 577 |
| 0002 | LA RINCONADA | Yunga marítima | 2 248 | 19 | 11 | 8 | 91 | 91 | - |
| **040108** | **DISTRITO LA JOYA** | | | **32 019** | **16 137** | **15 882** | **20 470** | **16 888** | **3 582** |
| 0001 | LA JOYA | Yunga marítima | 1 640 | 8 306 | 4 085 | 4 221 | 3 276 | 3 051 | 225 |
| 0002 | PALCA | Yunga marítima | 1 648 | 15 | 9 | 6 | 18 | 13 | 5 |
| 0003 | POZO BLANCO | Yunga marítima | 1 730 | - | - | - | 2 | 1 | 1 |
| 0004 | BASE AEREA NUMERO 2 | Yunga marítima | 1 601 | 169 | 81 | 88 | 61 | 59 | 2 |
| 0005 | PUEBLO LIBRE | Yunga marítima | 1 595 | 110 | 53 | 57 | 54 | 51 | 3 |
| 0006 | BENITO LAZO | Yunga marítima | 1 587 | 457 | 235 | 222 | 166 | 165 | 1 |
| 0007 | LA GRANJA II | Yunga marítima | 1 538 | 87 | 47 | 40 | 57 | 51 | 6 |
| 0008 | LATERALES DEL RAMAL | Yunga marítima | 1 588 | 128 | 68 | 60 | 75 | 67 | 8 |
| 0009 | CERRITO BUENA VISTA | Yunga marítima | 1 589 | 675 | 313 | 362 | 261 | 249 | 12 |
| 0010 | CUESTA GALLINAZO | Yunga marítima | 1 530 | 20 | 10 | 10 | 18 | 17 | 1 |
| 0011 | LA CURVA | Yunga marítima | 1 526 | 201 | 115 | 86 | 108 | 103 | 5 |
| 0012 | RIO SECO | Yunga marítima | 1 490 | 40 | 25 | 15 | 16 | 12 | 4 |
| 0013 | ESTACION RAMAL | Yunga marítima | 1 580 | 13 | 8 | 5 | 5 | 4 | 1 |
| 0014 | LOS MEDANOS | Yunga marítima | 1 598 | 547 | 277 | 270 | 192 | 182 | 10 |
| 0015 | EL TRIUNFO (EL CRUCE) | Yunga marítima | 1 575 | 8 909 | 4 388 | 4 521 | 3 173 | 3 007 | 166 |
| 0017 | REFORMATORIO | Yunga marítima | 1 634 | 33 | 19 | 14 | 48 | 43 | 5 |
| 0018 | TOCACHE | Yunga marítima | 1 547 | 15 | 7 | 8 | 10 | 10 | - |
| 0019 | PROGRESO 48 (LA REPARTICION) | Yunga marítima | 1 721 | 359 | 177 | 182 | 234 | 152 | 82 |
| 0021 | IRRIGACION LA CANO | Yunga marítima | 1 279 | 331 | 177 | 154 | 301 | 255 | 46 |
| 0022 | SAN JOSE | Yunga marítima | 1 469 | 2 305 | 1 206 | 1 099 | 3 010 | 2 559 | 451 |
| 0024 | SAN LUIS LA CANO | Yunga marítima | 1 352 | 1 747 | 893 | 854 | 1 210 | 933 | 277 |
| 0025 | VILLA HERMOSA | Yunga marítima | 1 352 | 566 | 273 | 293 | 351 | 279 | 72 |
| 0028 | SAN ISIDRO LABRADOR | Yunga marítima | 1 588 | 23 | 13 | 10 | 11 | 11 | - |
| 0029 | EL PARAISO | Yunga marítima | 1 608 | 192 | 99 | 93 | 121 | 109 | 12 |
| 0031 | UPIS CRISTO REY-LA FLORIDA-REFORMATORIO | Yunga marítima | 1 592 | 2 331 | 1 179 | 1 152 | 2 722 | 1 903 | 819 |
| 0032 | ALTO LA CANO | Yunga marítima | 1 351 | 56 | 33 | 23 | 40 | 36 | 4 |
| 0033 | PUEBLO JOVEN SANTISIMA CRUZ | Yunga marítima | 1 344 | 5 | 3 | 2 | 14 | 5 | 9 |
| 0035 | VALLE ENCANTADO | Yunga marítima | 1 276 | 54 | 27 | 27 | 35 | 35 | - |
| 0037 | RURAL SAN ISIDRO | Yunga marítima | 1 271 | 65 | 35 | 30 | 25 | 23 | 2 |
| 0038 | EL GRAN CHAPARRAL | Yunga marítima | 1 237 | 75 | 39 | 36 | 26 | 25 | 1 |
| 0039 | PARAISO DEL CAMPESINO | Yunga marítima | 1 261 | 183 | 83 | 100 | 118 | 102 | 16 |
| 0041 | JESUS NAZARENO | Yunga marítima | 1 226 | 81 | 41 | 40 | 48 | 48 | - |
| 0042 | ASENTAMIENTO VI SAN CAMILO | Yunga marítima | 1 263 | 1 387 | 702 | 685 | 2 109 | 1 531 | 578 |
| 0043 | SANTA ROSA | Yunga marítima | 1 296 | 365 | 201 | 164 | 815 | 511 | 304 |

| CÓDIGO | CENTROS POBLADOS | REGIÓN NATURAL (según piso altitudinal) | ALTITUD (m s.n.m.) | POBLACIÓN CENSADA | | | VIVIENDAS PARTICULARES | | |
|---|---|---|---|---|---|---|---|---|---|
| | | | | Total | Hombre | Mujer | Total | Ocupadas 1/ | Desocu-padas |
| 0046 | ALAS DEL SUR | Yunga marítima | 1 275 | 120 | 65 | 55 | 70 | 50 | 20 |
| 0047 | VILLA PANAMERICANA | Yunga marítima | 1 185 | 33 | 15 | 18 | 27 | 23 | 4 |
| 0048 | FUNDACION SAN CAMILO | Yunga marítima | 1 284 | 10 | 6 | 4 | 10 | 10 | - |
| 0049 | BASE AEREA NUMERO 4 | Yunga marítima | 1 211 | 255 | 148 | 107 | 255 | 127 | 128 |
| 0051 | PAMPAS DEL TRIUNFO | Yunga marítima | 1 490 | 14 | 9 | 5 | 30 | 25 | 5 |
| 0053 | LOS MEDALOS 2/ | Yunga marítima | 1 240 | 235 | 208 | 27 | - | - | - |
| 0054 | CERRITO SAN PEDRO | Yunga marítima | 1 513 | 24 | 13 | 11 | 19 | 19 | - |
| 0055 | SECTOR BASE AEREA | Yunga marítima | 1 623 | 15 | 9 | 6 | 10 | 10 | - |
| 0059 | LATERALES DEL CERRITO | Yunga marítima | 1 602 | 172 | 91 | 81 | 84 | 75 | 9 |
| 0060 | IRRIGACION SAN CAMILO ASENTAMIENTO HUMANO 5 | Yunga marítima | 1 220 | 203 | 111 | 92 | 103 | 100 | 3 |
| 0061 | IRRIGACION SAN CAMILO ASENTAMIENTO HUMANO 6 | Yunga marítima | 1 251 | 62 | 28 | 34 | 37 | 36 | 1 |
| 0062 | CENTRO DE SERVICIOS | Yunga marítima | 1 196 | 91 | 48 | 43 | 39 | 38 | 1 |
| 0063 | APROVINCE | Yunga marítima | 1 214 | 75 | 35 | 40 | 93 | 67 | 26 |
| 0064 | CENTRO DE SERVICIOS ASENTAMIENTO II SAN ISIDRO | Yunga marítima | 1 273 | 130 | 67 | 63 | 74 | 68 | 6 |
| 0065 | SANTA CRUZ | Yunga marítima | 1 242 | 5 | 3 | 2 | 43 | 43 | - |
| 0066 | SAN ISIDRO | Yunga marítima | 1 274 | 117 | 58 | 59 | 113 | 107 | 6 |
| 0067 | IRRIGACION SAN ISIDRO ASENTAMIENTO 1 LATERAL C | Yunga marítima | 1 322 | 89 | 43 | 46 | 41 | 41 | - |
| 0068 | IRRIGACION SAN ISIDRO ASENTAMIENTO 2 | Yunga marítima | 1 251 | 239 | 114 | 125 | 103 | 93 | 10 |
| 0069 | LA NUEVA ESPERANZA LATERAL VI LA CANO | Yunga marítima | 1 294 | 37 | 20 | 17 | 14 | 14 | - |
| 0071 | NUEVA ESPERANZA | Yunga marítima | 1 293 | 161 | 86 | 75 | 147 | 131 | 16 |
| 0073 | ILACA | Yunga marítima | 1 359 | 7 | 5 | 2 | 31 | 5 | 26 |
| 0074 | VIRGEN DE LA CANDELARIA | Yunga marítima | 1 375 | 19 | 11 | 8 | 51 | 6 | 45 |
| 0076 | EL TRIANGULO | Yunga marítima | 1 424 | - | - | - | 212 | 66 | 146 |
| 0077 | SEÑOR DE LOS MILAGROS | Yunga marítima | 1 682 | 47 | 20 | 27 | 14 | 12 | 2 |
| 0078 | EL EDEN | Yunga marítima | 1 561 | 9 | 3 | 6 | 120 | 120 | - |
| **040109** | **DISTRITO MARIANO MELGAR** | | | **59 918** | **28 798** | **31 120** | **20 548** | **18 923** | **1 625** |
| 0001 | MARIANO MELGAR | Quechua | 2 459 | 59 918 | 28 798 | 31 120 | 20 548 | 18 923 | 1 625 |
| **040110** | **DISTRITO MIRAFLORES** | | | **60 589** | **29 179** | **31 410** | **17 800** | **16 740** | **1 060** |
| 0001 | MIRAFLORES | Quechua | 2 450 | 60 589 | 29 179 | 31 410 | 17 800 | 16 740 | 1 060 |
| **040111** | **DISTRITO MOLLEBAYA** | | | **4 756** | **2 412** | **2 344** | **4 218** | **3 001** | **1 217** |
| 0001 | MOLLEBAYA | Quechua | 2 515 | 433 | 218 | 215 | 228 | 194 | 34 |
| 0003 | EL HORNO | Quechua | 2 627 | 15 | 7 | 8 | 5 | 4 | 1 |
| 0004 | AMPLIACION SANTA ANA | Quechua | 2 440 | 1 794 | 904 | 890 | 1 284 | 1 153 | 131 |
| 0006 | LUNA | Quechua | 2 499 | 2 | 1 | 1 | 4 | 4 | - |
| 0007 | GIRIGUAYA | Quechua | 2 658 | 7 | 6 | 1 | 517 | 5 | 512 |
| 0008 | PAMPA DEL PAJONAL - ALCOSA | Quechua | 2 402 | 258 | 140 | 118 | 438 | 373 | 65 |
| 0010 | SEÑOR DE LOS MILAGROS | Quechua | 2 396 | 75 | 44 | 31 | 170 | 85 | 85 |
| 0011 | SAN ISIDRO_VIRGEN DE CHAPI_MACHAHUAYA | Quechua | 2 403 | 1 975 | 997 | 978 | 1 162 | 913 | 249 |
| 0012 | EL MIRADOR DE MOLLEBAYA | Quechua | 2 492 | 131 | 62 | 69 | 205 | 203 | 2 |
| 0014 | PAMPA BAJERA SANTAANA | Quechua | 2 470 | 40 | 18 | 22 | 60 | 38 | 22 |
| 0015 | EL AUXILIO | Quechua | 2 485 | 7 | 5 | 2 | 69 | 12 | 57 |
| 0016 | VILLA RESERVISTA MAYTA CAPAC | Quechua | 2 405 | 19 | 10 | 9 | 76 | 17 | 59 |
| **040112** | **DISTRITO PAUCARPATA** | | | **131 346** | **63 265** | **68 081** | **36 020** | **33 467** | **2 553** |
| 0001 | PAUCARPATA | Quechua | 2 453 | 131 346 | 63 265 | 68 081 | 36 020 | 33 467 | 2 553 |
| **040113** | **DISTRITO POCSI** | | | **445** | **234** | **211** | **447** | **385** | **62** |
| 0001 | POCSI | Quechua | 3 045 | 170 | 85 | 85 | 162 | 137 | 25 |
| 0002 | SENEGUILLA | Quechua | 3 426 | 1 | 1 | - | 1 | 1 | - |
| 0003 | TUCTUMPAYA | Quechua | 3 418 | 75 | 44 | 31 | 47 | 46 | 1 |
| 0004 | CANISPAYA | Quechua | 3 304 | 3 | 2 | 1 | 5 | 5 | - |
| 0005 | PIACA | Quechua | 3 174 | 77 | 46 | 31 | 148 | 126 | 22 |
| 0006 | MUTO | Quechua | 3 203 | 10 | 5 | 5 | 4 | 4 | - |

| CÓDIGO | CENTROS POBLADOS | REGIÓN NATURAL (según piso altitudinal) | ALTITUD (m s.n.m.) | POBLACIÓN CENSADA | | | VIVIENDAS PARTICULARES | | |
|---|---|---|---|---|---|---|---|---|---|
| | | | | Total | Hombre | Mujer | Total | Ocupadas 1/ | Desocu-padas |
| 0007 | HUICCHUNA | Quechua | 3 161 | 82 | 39 | 43 | 65 | 52 | 13 |
| 0008 | CHILUYO | Quechua | 3 315 | 1 | - | 1 | 1 | 1 | - |
| 0009 | CONTICANCHA | Quechua | 3 392 | 7 | 4 | 3 | 4 | 4 | - |
| 0010 | CARCATANI | Quechua | 3 370 | - | - | - | 1 | - | 1 |
| 0012 | LA TRAMPA | Quechua | 3 298 | 11 | 5 | 6 | 4 | 4 | - |
| 0014 | SOLABAYA | Quechua | 3 288 | 8 | 3 | 5 | 5 | 5 | - |
| **040114** | **DISTRITO POLOBAYA** | | | **837** | **425** | **412** | **619** | **566** | **53** |
| 0001 | POLOBAYA GRANDE | Quechua | 3 116 | 114 | 61 | 53 | 76 | 61 | 15 |
| 0002 | PEÑA BLANCA | Quechua | 3 448 | - | - | - | 1 | 1 | - |
| 0003 | CHUJUMOLLE | Quechua | 3 428 | - | - | - | 1 | 1 | - |
| 0005 | SUSIBAYA | Quechua | 3 116 | - | - | - | 5 | 5 | - |
| 0006 | POLOBAYA CHICO | Quechua | 3 041 | 149 | 75 | 74 | 127 | 123 | 4 |
| 0007 | AGUA BUENA | Quechua | 3 342 | 84 | 49 | 35 | 38 | 37 | 1 |
| 0009 | TOTORANE | Quechua | 3 404 | 33 | 19 | 14 | 21 | 17 | 4 |
| 0010 | BELLA VISTA | Quechua | 3 118 | 55 | 23 | 32 | 40 | 39 | 1 |
| 0011 | BUENA VISTA | Quechua | 3 118 | 43 | 21 | 22 | 33 | 31 | 2 |
| 0012 | LA RINCONADA | Quechua | 3 132 | 74 | 37 | 37 | 42 | 40 | 2 |
| 0014 | LA CANDELARIA | Quechua | 3 315 | 35 | 18 | 17 | 22 | 22 | - |
| 0015 | UZUÑA | Quechua | 3 130 | 99 | 47 | 52 | 96 | 84 | 12 |
| 0017 | CARRIZAL | Quechua | 3 135 | - | - | - | 5 | 2 | 3 |
| 0018 | SAN JOSE DE UZUÑA | Quechua | 3 289 | 29 | 11 | 18 | 10 | 10 | - |
| 0021 | ALTO HORNILLOS | Quechua | 3 238 | 4 | 2 | 2 | 4 | 4 | - |
| 0023 | PARANAY | Quechua | 3 174 | 4 | 3 | 1 | 5 | 2 | 3 |
| 0024 | TASATA BAJA | Quechua | 2 992 | 11 | 5 | 6 | 9 | 9 | - |
| 0025 | SANTUARIO DE CHAPI | Quechua | 2 444 | 18 | 8 | 10 | 23 | 20 | 3 |
| 0026 | CAMBAYA | Yunga marítima | 2 040 | - | - | - | 4 | 4 | - |
| 0027 | LA PAMPA | Quechua | 3 092 | 23 | 12 | 11 | 13 | 11 | 2 |
| 0031 | CALLAHUASI | Yunga marítima | 1 994 | 5 | 2 | 3 | 4 | 3 | 1 |
| 0033 | COBRE DE CHAPI 2/ | Quechua | 2 958 | 10 | 6 | 4 | - | - | - |
| 0034 | LAS HACIENDAS | Quechua | 3 085 | 4 | 3 | 1 | 2 | 2 | - |
| 0035 | ESPINAL | Quechua | 3 256 | - | - | - | 11 | 11 | - |
| 0037 | ESTACION CERRO QUEMADO | Quechua | 3 394 | - | - | - | 5 | 5 | - |
| 0048 | EL CHILCAL | Quechua | 3 339 | 4 | 2 | 2 | 5 | 5 | - |
| 0049 | NUEVO SAN JOSE DE UZUÑA | Quechua | 3 290 | 39 | 21 | 18 | 17 | 17 | - |
| **040115** | **DISTRITO QUEQUEÑA** | | | **4 784** | **2 368** | **2 416** | **4 767** | **4 375** | **392** |
| 0001 | QUEQUEÑA | Quechua | 2 561 | 251 | 140 | 111 | 185 | 163 | 22 |
| 0002 | QUEBRADA HONDA | Quechua | 2 450 | 4 434 | 2 179 | 2 255 | 4 459 | 4 090 | 369 |
| 0004 | FERNANDO BELAUNDE TERRY | Quechua | 2 491 | 80 | 42 | 38 | 80 | 80 | - |
| 0007 | SAN ISIDRO LABRADOR | Quechua | 2 637 | 8 | 2 | 6 | 32 | 31 | 1 |
| 0011 | BUENA VISTA | Quechua | 2 530 | 9 | 3 | 6 | 10 | 10 | - |
| 0013 | CAMBRACA | Quechua | 2 501 | 2 | 2 | - | 1 | 1 | - |
| **040116** | **DISTRITO SABANDÍA** | | | **4 368** | **2 116** | **2 252** | **1 516** | **1 349** | **167** |
| 0001 | SABANDIA | Quechua | 2 441 | 3 771 | 1 815 | 1 956 | 1 213 | 1 092 | 121 |
| 0004 | YUMINA | Quechua | 2 560 | 586 | 294 | 292 | 275 | 230 | 45 |
| 0005 | YUMINA CHICO | Quechua | 2 515 | 6 | 2 | 4 | 8 | 7 | 1 |
| 0006 | EL PASTO LOS PINTO | Quechua | 2 530 | - | - | - | 1 | 1 | - |
| 0007 | EL CORRALON | Quechua | 2 492 | 3 | 3 | - | 3 | 3 | - |
| 0009 | CALLAPA ROSELL (ROSELL) | Quechua | 2 549 | 2 | 2 | - | 6 | 6 | - |
| 0017 | HUANCAYAPO | Quechua | 2 492 | - | - | - | 3 | 3 | - |
| 0019 | APPIPA | Quechua | 2 448 | - | - | - | 7 | 7 | - |
| **040117** | **DISTRITO SACHACA** | | | **24 225** | **11 635** | **12 590** | **7 926** | **7 148** | **778** |
| 0001 | SACHACA | Quechua | 2 300 | 23 675 | 11 355 | 12 320 | 7 714 | 6 980 | 734 |
| 0006 | TIO GRANDE | Yunga marítima | 2 247 | 219 | 116 | 103 | 97 | 77 | 20 |
| 0008 | TIO CHICO | Yunga marítima | 2 255 | 331 | 164 | 167 | 115 | 91 | 24 |

| CÓDIGO | CENTROS POBLADOS | REGIÓN NATURAL (según piso altitudinal) | ALTITUD (m s.n.m.) | POBLACIÓN CENSADA | | | VIVIENDAS PARTICULARES | | |
|---|---|---|---|---|---|---|---|---|---|
| | | | | Total | Hombre | Mujer | Total | Ocupadas 1/ | Desocupadas |
| **040118** | **DISTRITO SAN JUAN DE SIGUAS** | | | **611** | **307** | **304** | **334** | **285** | **49** |
| 0001 | TAMBILLO | Yunga marítima | 1 281 | 448 | 230 | 218 | 249 | 214 | 35 |
| 0003 | VIVICHES | Yunga marítima | 1 264 | - | - | - | 1 | 1 | - |
| 0005 | SAN MARTIN | Yunga marítima | 1 263 | - | - | - | 2 | - | 2 |
| 0006 | LUCANILLAS | Yunga marítima | 1 254 | - | - | - | 1 | - | 1 |
| 0008 | SAN BERNARDO | Yunga marítima | 1 222 | 2 | 2 | - | 1 | 1 | - |
| 0009 | SIGUASILLO | Yunga marítima | 1 216 | 1 | 1 | - | 2 | 2 | - |
| 0010 | LA RITA | Yunga marítima | 1 200 | - | - | - | 1 | 1 | - |
| 0011 | YUNGAS | Yunga marítima | 1 156 | - | - | - | 3 | 1 | 2 |
| 0012 | LA CHIMBA | Yunga marítima | 1 169 | - | - | - | 1 | 1 | - |
| 0014 | LA CANDIA | Yunga marítima | 1 131 | - | - | - | 1 | - | 1 |
| 0015 | PACHAQUI CHICO | Yunga marítima | 1 109 | 1 | 1 | - | 1 | 1 | - |
| 0016 | TINAJEROS | Yunga marítima | 1 102 | 2 | 2 | - | 1 | 1 | - |
| 0017 | SANTA ANA | Yunga marítima | 1 071 | 3 | 2 | 1 | 4 | 2 | 2 |
| 0021 | ALTO SIGUAS | Yunga marítima | 1 448 | 154 | 69 | 85 | 61 | 60 | 1 |
| 0031 | TAMBILLO | Yunga marítima | 1 323 | - | - | - | 1 | - | 1 |
| 0032 | POTOSI | Yunga marítima | 1 123 | - | - | - | 3 | - | 3 |
| 0034 | LA PAMPA DE TIMIRAN | Yunga marítima | 1 279 | - | - | - | 1 | - | 1 |
| **040119** | **DISTRITO SAN JUAN DE TARUCANI** | | | **1 377** | **685** | **692** | **946** | **884** | **62** |
| 0001 | TARUCANI | Puna | 4 217 | 268 | 131 | 137 | 127 | 111 | 16 |
| 0002 | APACHETA | Puna | 4 565 | 2 | - | 2 | 1 | 1 | - |
| 0004 | TOTOHOCA | Puna | 4 449 | 3 | 1 | 2 | 4 | 4 | - |
| 0005 | VISCACHANI (SAN ANTONIO DE CHUCA) | Puna | 4 704 | 3 | 1 | 2 | 1 | 1 | - |
| 0006 | CHIMPAHUASI | Puna | 4 436 | 7 | 3 | 4 | 11 | 11 | - |
| 0008 | CONDORI | Puna | 4 405 | 19 | 11 | 8 | 39 | 39 | - |
| 0009 | MARCALLANI | Puna | 4 395 | 1 | 1 | - | 2 | 2 | - |
| 0010 | CHUNTE | Puna | 4 433 | 8 | 4 | 4 | 4 | 4 | - |
| 0011 | FRANCOTAÑA | Puna | 4 480 | 1 | - | 1 | 3 | 3 | - |
| 0012 | PEÑA COLORADA | Puna | 4 475 | 7 | 4 | 3 | 6 | 6 | - |
| 0014 | CALACALA | Puna | 4 394 | 3 | 1 | 2 | 2 | 2 | - |
| 0016 | CHIMPACUCHO | Puna | 4 311 | 4 | 1 | 3 | 3 | 3 | - |
| 0017 | CASA PUÑUNA | Puna | 4 287 | 5 | 2 | 3 | 4 | 4 | - |
| 0018 | TOLOYO | Puna | 4 232 | 8 | 3 | 5 | 3 | 2 | 1 |
| 0019 | POLLANI | Puna | 4 405 | 4 | 2 | 2 | 2 | 2 | - |
| 0020 | YANAHUARA | Puna | 4 455 | 2 | - | 2 | 4 | 4 | - |
| 0022 | ACOPATA | Puna | 4 462 | 2 | 2 | - | 2 | 2 | - |
| 0023 | HUAYLLACUCHO | Puna | 4 343 | 91 | 47 | 44 | 56 | 54 | 2 |
| 0025 | ANTACOLLO | Puna | 4 215 | 2 | 1 | 1 | 1 | 1 | - |
| 0027 | LLAPACASA | Puna | 4 436 | 5 | 2 | 3 | 9 | 9 | - |
| 0030 | BIACHA | Puna | 4 249 | 2 | 1 | 1 | 1 | 1 | - |
| 0032 | HUAYLLARANI | Puna | 4 157 | 2 | 1 | 1 | 3 | 2 | 1 |
| 0033 | PUCARA | Puna | 4 230 | 2 | 1 | 1 | 1 | 1 | - |
| 0034 | JAYUNI | Puna | 4 227 | 1 | - | 1 | 1 | 1 | - |
| 0035 | PURO PURO | Puna | 4 160 | 2 | 1 | 1 | 3 | 1 | 2 |
| 0037 | HUARAYANI | Puna | 4 188 | 6 | 2 | 4 | 4 | 4 | - |
| 0039 | MOLLEBAYA | Puna | 4 285 | 2 | 1 | 1 | 2 | 2 | - |
| 0040 | TURUNE | Puna | 4 355 | 3 | 2 | 1 | 1 | 1 | - |
| 0041 | PATI | Puna | 4 329 | 33 | 19 | 14 | 48 | 48 | - |
| 0042 | BUENA VISTA | Puna | 4 364 | 2 | 1 | 1 | 2 | 2 | - |
| 0043 | TOLANI | Puna | 4 438 | 6 | 3 | 3 | 4 | 4 | - |
| 0044 | CHAPEOCO | Puna | 4 546 | 7 | 3 | 4 | 5 | 5 | - |
| 0045 | CUEVA | Puna | 4 248 | 4 | 3 | 1 | 3 | 3 | - |
| 0046 | OCORORONE | Puna | 4 290 | 6 | 3 | 3 | 5 | 4 | 1 |
| 0047 | TOTORANI | Puna | 4 310 | 1 | 1 | - | 3 | 1 | 2 |
| 0048 | ALTARANI | Puna | 4 177 | 1 | - | 1 | 1 | 1 | - |
| 0050 | PACHANI | Puna | 4 133 | 3 | 1 | 2 | 1 | 1 | - |
| 0051 | ARAMBAYA | Puna | 4 403 | 5 | 2 | 3 | 4 | 4 | - |
| 0053 | OYULACA | Puna | 4 175 | 2 | 1 | 1 | 2 | 2 | - |

| CÓDIGO | CENTROS POBLADOS | REGIÓN NATURAL (según piso altitudinal) | ALTITUD (m s.n.m.) | POBLACIÓN CENSADA | | | VIVIENDAS PARTICULARES | | |
|---|---|---|---|---|---|---|---|---|---|
| | | | | Total | Hombre | Mujer | Total | Ocupadas 1/ | Desocu-padas |
| 0054 | TIOCCO | Puna | 4 186 | - | - | - | 1 | 1 | - |
| 0058 | COLPACOCHA | Puna | 4 128 | 6 | 4 | 2 | 5 | 5 | - |
| 0059 | YURACCASA | Puna | 4 148 | 2 | 1 | 1 | 2 | 2 | - |
| 0060 | PATIMAYO | Puna | 4 186 | 4 | 2 | 2 | 6 | 5 | 1 |
| 0061 | CANLLICASA | Puna | 4 222 | 3 | 1 | 2 | 3 | 2 | 1 |
| 0063 | PINOTIA | Puna | 4 453 | 2 | 1 | 1 | 7 | 5 | 2 |
| 0065 | HUARAYANI (HUARALLANE) | Puna | 4 521 | 2 | 2 | - | 7 | 6 | 1 |
| 0066 | PAUCARANI | Puna | 4 560 | 6 | 2 | 4 | 5 | 4 | 1 |
| 0067 | CHANCOLLE | Puna | 4 375 | 6 | 4 | 2 | 5 | 5 | - |
| 0069 | LA YUNTA | Puna | 4 265 | 19 | 4 | 15 | 21 | 17 | 4 |
| 0070 | LA YUNTA CHICO | Puna | 4 245 | - | - | - | 4 | 4 | - |
| 0072 | PATIMAYO B | Puna | 4 163 | 2 | 1 | 1 | 1 | 1 | - |
| 0073 | RIO BLANCO A | Puna | 4 186 | - | - | - | 3 | 3 | - |
| 0074 | AMAYANI | Puna | 4 124 | 2 | 1 | 1 | 1 | 1 | - |
| 0077 | VISCACHANI | Puna | 4 136 | 5 | 3 | 2 | 2 | 2 | - |
| 0078 | PALCA OCCO | Puna | 4 132 | 1 | 1 | - | 1 | 1 | - |
| 0081 | QUINSACHATA | Puna | 4 210 | 13 | 5 | 8 | 15 | 14 | 1 |
| 0082 | PARHUALLANI | Puna | 4 458 | 4 | - | 4 | 10 | 7 | 3 |
| 0083 | CARMEN DE CHACLAYA | Puna | 4 456 | 172 | 89 | 83 | 51 | 49 | 2 |
| 0085 | HUANCARANI | Puna | 4 463 | 17 | 8 | 9 | 15 | 14 | 1 |
| 0087 | COCHANI | Puna | 4 286 | 1 | 1 | - | 11 | 11 | - |
| 0089 | TAQUINA | Puna | 4 189 | 3 | 2 | 1 | 4 | 4 | - |
| 0090 | PUTUKO | Puna | 4 244 | - | - | - | 1 | 1 | - |
| 0091 | COMEROCO | Puna | 4 303 | 2 | 1 | 1 | 2 | 2 | - |
| 0093 | RIO PILON | Puna | 4 203 | 2 | - | 2 | 2 | 2 | - |
| 0094 | PILLONI | Puna | 4 184 | 5 | 2 | 3 | 6 | 6 | - |
| 0096 | VISCACHANI | Puna | 4 256 | 12 | 7 | 5 | 8 | 8 | - |
| 0097 | CAQUINCORA | Puna | 4 234 | 5 | 2 | 3 | 6 | 6 | - |
| 0098 | APOCCO | Puna | 4 220 | 1 | - | 1 | 4 | 4 | - |
| 0099 | JAPO | Puna | 4 285 | 9 | 4 | 5 | 4 | 4 | - |
| 0100 | PUCASANA (ATUMPUJIO) | Puna | 4 494 | 2 | 1 | 1 | 2 | 2 | - |
| 0101 | TOTORANI | Puna | 4 319 | 3 | 2 | 1 | 6 | 6 | - |
| 0102 | PEÑA COLORADA | Puna | 4 268 | 3 | - | 3 | 2 | 2 | - |
| 0103 | PORQUE | Puna | 4 264 | 6 | 3 | 3 | 7 | 7 | - |
| 0105 | SURPO | Puna | 4 303 | 8 | 3 | 5 | 3 | 3 | - |
| 0108 | CHAPINE CHICO | Puna | 4 430 | 4 | 2 | 2 | 1 | 1 | - |
| 0109 | CANGALLE | Puna | 4 397 | 8 | 4 | 4 | 4 | 4 | - |
| 0110 | IRIHUAYA | Puna | 4 322 | 1 | 1 | - | 3 | 3 | - |
| 0111 | CANCOSANI | Puna | 4 282 | - | - | - | 3 | 3 | - |
| 0112 | AJANA | Puna | 4 315 | 3 | 2 | 1 | 3 | 3 | - |
| 0113 | CAÑOMA | Puna | 4 487 | 14 | 8 | 6 | 9 | 9 | - |
| 0114 | TAMBO DE AJI | Puna | 4 356 | 20 | 11 | 9 | 11 | 11 | - |
| 0115 | JOQA (JOCCA) | Puna | 4 381 | - | - | - | 1 | - | 1 |
| 0116 | SACANA CHICO (SACCANA ) | Puna | 4 422 | 2 | 1 | 1 | 1 | 1 | - |
| 0117 | TARI | Puna | 4 626 | 2 | 1 | 1 | 1 | 1 | - |
| 0119 | CARABAYA | Puna | 4 282 | 2 | 2 | - | 3 | 3 | - |
| 0120 | TURCA | Puna | 4 396 | 2 | 2 | - | 6 | 6 | - |
| 0121 | ATINIANI | Puna | 4 351 | 5 | 3 | 2 | 3 | 3 | - |
| 0123 | SAN CARLOS DE TITI | Puna | 4 452 | 1 | - | 1 | 1 | 1 | - |
| 0125 | JUMIRA | Puna | 4 460 | 1 | - | 1 | 1 | 1 | - |
| 0126 | CHACALAQUI | Puna | 4 421 | 1 | - | 1 | 1 | 1 | - |
| 0127 | LA PAMPA | Puna | 4 325 | 1 | 1 | - | 3 | 3 | - |
| 0129 | PATILLANI | Puna | 4 333 | 7 | 4 | 3 | 8 | 7 | 1 |
| 0130 | MESA CHUCA | Puna | 4 320 | 4 | 3 | 1 | 6 | 6 | - |
| 0131 | PASTO GRANDE | Puna | 4 344 | 5 | - | 5 | 9 | 8 | 1 |
| 0132 | SALINAS HUITO | Puna | 4 336 | 315 | 164 | 151 | 146 | 137 | 9 |
| 0133 | PUCARILLA | Puna | 4 338 | 1 | 1 | - | 5 | 5 | - |
| 0134 | CENEGUILLA | Puna | 4 317 | 8 | 5 | 3 | 13 | 11 | 2 |
| 0138 | CONDORI VIEJO | Puna | 4 359 | 11 | 5 | 6 | 9 | 9 | - |
| 0139 | CHAPINE | Puna | 4 342 | 3 | 1 | 2 | 2 | 2 | - |
| 0140 | SANTA LUCIA DE SALINAS | Puna | 4 336 | 28 | 13 | 15 | 12 | 12 | - |

| CÓDIGO | CENTROS POBLADOS | REGIÓN NATURAL (según piso altitudinal) | ALTITUD (m s.n.m.) | POBLACIÓN CENSADA | | | VIVIENDAS PARTICULARES | | |
|---|---|---|---|---|---|---|---|---|---|
| | | | | Total | Hombre | Mujer | Total | Ocupadas 1/ | Desocu-padas |
| 0145 | CHIILIGUA GRANDE | Suni | 3 893 | 2 | 1 | 1 | 5 | 4 | 1 |
| 0146 | TAMBOJATA | Puna | 4 345 | - | - | - | 1 | 1 | - |
| 0147 | QOLLPERO | Puna | 4 172 | 4 | 1 | 3 | 1 | 1 | - |
| 0148 | PALCAMAYO | Puna | 4 216 | 2 | 2 | - | 1 | 1 | - |
| 0149 | HUACOLLAQUE | Puna | 4 296 | 10 | 8 | 2 | 3 | 3 | - |
| 0151 | YARETANI (YARETANE) | Puna | 4 741 | 1 | - | 1 | 1 | 1 | - |
| 0152 | CANCHASORANA | Puna | 4 480 | 2 | 1 | 1 | 2 | 2 | - |
| 0153 | AYMAYOC | Puna | 4 695 | 1 | - | 1 | 1 | 1 | - |
| 0156 | HATUNPUQUIO | Puna | 4 494 | 2 | 1 | 1 | 5 | 5 | - |
| 0158 | PUCACANCHA | Puna | 4 249 | 2 | 1 | 1 | 4 | 4 | - |
| 0163 | PALCAHUASI | Puna | 4 321 | 2 | - | 2 | 2 | 2 | - |
| 0172 | HUAYCHOLACA | Puna | 4 480 | 1 | - | 1 | 3 | 2 | 1 |
| 0176 | CHALHUANI | Puna | 4 374 | 1 | 1 | - | 1 | 1 | - |
| 0177 | JAYO KOLLO | Puna | 4 402 | 1 | - | 1 | 1 | 1 | - |
| 0183 | QUISCANI (FUNDO QUISKANI) | Puna | 4 426 | 2 | 1 | 1 | 2 | 2 | - |
| 0185 | FRANCO | Puna | 4 429 | 5 | 2 | 3 | 1 | 1 | - |
| 0187 | CHANCARANI | Puna | 4 089 | 4 | 1 | 3 | 2 | 2 | - |
| 0191 | LACAYACASA | Puna | 4 602 | - | - | - | 1 | 1 | - |
| 0193 | HUAYLLANI | Puna | 4 210 | - | - | - | 3 | 3 | - |
| 0200 | HUACUNI | Puna | 4 025 | 1 | - | 1 | 1 | 1 | - |
| 0201 | PUMACTASCA | Puna | 4 217 | 3 | 1 | 2 | 2 | 2 | - |
| 0221 | PALLITIANA | Puna | 4 441 | - | - | - | 1 | 1 | - |
| 0222 | CHIMPA OCCO | Puna | 4 058 | - | - | - | 1 | 1 | - |
| 0223 | PAUSA | Suni | 3 975 | 3 | 1 | 2 | 2 | 2 | - |
| 0238 | CHULCUYOC | Puna | 4 207 | - | - | - | 2 | 1 | 1 |
| 0239 | PALCA | Puna | 4 320 | 3 | 2 | 1 | 1 | 1 | - |
| 0240 | SACANA GRANDE | Puna | 4 462 | - | - | - | 1 | - | 1 |
| 0241 | HUCHUY PUQUIO | Puna | 4 673 | - | - | - | 1 | 1 | - |
| 0242 | CHULLUNCANI | Puna | 4 188 | 7 | 3 | 4 | 7 | 6 | 1 |
| 0243 | CURBAPATA | Puna | 4 292 | - | - | - | 1 | 1 | - |
| 0244 | CALLICUCHO | Puna | 4 333 | - | - | - | 1 | 1 | - |
| 0245 | QUISI | Puna | 4 111 | 1 | 1 | - | 1 | 1 | - |
| 0246 | LLANTAPALLANA | Puna | 4 292 | - | - | - | 1 | 1 | - |
| 0247 | HILUSTUYOS | Puna | 4 349 | - | - | - | 1 | 1 | - |
| 0248 | AGUADA | Puna | 4 459 | - | - | - | 1 | - | 1 |
| 0249 | HIVACHA PATA | Puna | 4 272 | 1 | 1 | - | 1 | 1 | - |
| 0250 | HUATULA | Puna | 4 608 | - | - | - | 1 | 1 | - |
| 0251 | CAPILLANI GRANDE | Puna | 4 445 | 1 | 1 | - | 1 | 1 | - |
| 0252 | IROCOLLO CHICO | Puna | 4 263 | 1 | - | 1 | 1 | 1 | - |
| 0253 | CHUPACANCHA | Puna | 4 191 | 2 | 1 | 1 | 1 | 1 | - |
| **040120** | **DISTRITO SANTA ISABEL DE SIGUAS** | | | **682** | **392** | **290** | **604** | **417** | **187** |
| 0001 | SANTA ISABEL DE SIGUAS | Yunga marítima | 1 390 | 90 | 46 | 44 | 67 | 61 | 6 |
| 0003 | HUAYCA | Yunga marítima | 1 740 | 26 | 20 | 6 | 1 | 1 | - |
| 0004 | LLUCLLA | Yunga marítima | 1 750 | 22 | 10 | 12 | 24 | 16 | 8 |
| 0005 | BETANCURT | Yunga marítima | 1 716 | 70 | 45 | 25 | 36 | 28 | 8 |
| 0006 | CARACHARMA LA QUEBRADA | Yunga marítima | 1 680 | 58 | 29 | 29 | 26 | 26 | - |
| 0007 | RANCHERIA (PITAY) | Yunga marítima | 1 678 | 10 | 6 | 4 | 9 | 7 | 2 |
| 0008 | LAS LADERAS | Yunga marítima | 2 122 | 22 | 11 | 11 | 22 | 17 | 5 |
| 0009 | EL COLORADO | Yunga marítima | 1 660 | - | - | - | 2 | 2 | - |
| 0011 | QUILCAPAMPA | Yunga marítima | 1 587 | 40 | 22 | 18 | 33 | 31 | 2 |
| 0013 | SOCOR | Yunga marítima | 1 595 | - | - | - | 3 | 2 | 1 |
| 0015 | CAÑAVERAL | Yunga marítima | 1 522 | 12 | 8 | 4 | 6 | 5 | 1 |
| 0016 | TASARAO | Yunga marítima | 1 509 | 2 | 1 | 1 | 2 | 1 | 1 |
| 0017 | SONDOR | Yunga marítima | 1 501 | 63 | 33 | 30 | 43 | 42 | 1 |
| 0019 | TIN TIN | Yunga marítima | 1 433 | 64 | 39 | 25 | 30 | 25 | 5 |
| 0021 | OCOÑA | Yunga marítima | 1 408 | 2 | 2 | - | 9 | 7 | 2 |
| 0022 | CERRO BLANCO | Yunga marítima | 1 436 | 3 | 2 | 1 | 2 | 2 | - |
| 0023 | SAN BASILIO | Yunga marítima | 1 434 | 63 | 35 | 28 | 30 | 30 | - |
| 0025 | OCURUNGA | Yunga marítima | 1 386 | 14 | 6 | 8 | 25 | 25 | - |

| CÓDIGO | CENTROS POBLADOS | REGIÓN NATURAL (según piso altitudinal) | ALTITUD (m s.n.m.) | POBLACIÓN CENSADA | | | VIVIENDAS PARTICULARES | | |
|---|---|---|---|---|---|---|---|---|---|
| | | | | Total | Hombre | Mujer | Total | Ocupadas 1/ | Desocu-padas |
| 0026 | MATARAL | Yunga marítima | 1 368 | 14 | 6 | 8 | 5 | 4 | 1 |
| 0027 | SAN LUIS | Yunga marítima | 1 361 | 6 | 4 | 2 | 5 | 3 | 2 |
| 0028 | CUJAN | Yunga marítima | 1 279 | 12 | 6 | 6 | 11 | 7 | 4 |
| 0030 | PAMPA BLANCA | Yunga marítima | 1 361 | 2 | 1 | 1 | 1 | 1 | - |
| 0032 | NUEVA ESPERANZA | Yunga marítima | 1 686 | 18 | 11 | 7 | 13 | 12 | 1 |
| 0033 | CUJANILLO | Yunga marítima | 1 350 | 2 | - | 2 | 3 | 1 | 2 |
| 0034 | TOMARCO | Yunga marítima | 1 349 | 11 | 7 | 4 | 10 | 10 | - |
| 0037 | HUACAN | Yunga marítima | 2 143 | 15 | 10 | 5 | 5 | 5 | - |
| 0038 | PAMPAS BAYAS | Yunga marítima | 1 348 | 2 | 2 | - | 25 | 2 | 23 |
| 0039 | AGPROLE | Yunga marítima | 1 591 | - | - | - | 124 | 12 | 112 |
| 0040 | TORCONTA | Quechua | 2 345 | 29 | 24 | 5 | 25 | 25 | - |
| 0041 | MOLINO VIEJO | Yunga marítima | 1 468 | 6 | 4 | 2 | 4 | 4 | - |
| 0042 | VELADERO | Yunga marítima | 1 294 | 4 | 2 | 2 | 3 | 3 | - |
| **040121** | **DISTRITO SANTA RITA DE SIGUAS** | | | **6 318** | **3 170** | **3 148** | **2 269** | **2 078** | **191** |
| 0001 | SANTA RITA DE SIGUAS | Yunga marítima | 1 283 | 6 119 | 3 057 | 3 062 | 2 174 | 1 994 | 180 |
| 0002 | EL CRUCE | Yunga marítima | 1 453 | 2 | 1 | 1 | 3 | 3 | - |
| 0004 | INIA | Yunga marítima | 1 298 | - | - | - | 1 | 1 | - |
| 0005 | LATERAL 1 | Yunga marítima | 1 281 | 13 | 5 | 8 | 5 | 5 | - |
| 0006 | LATERAL 4 | Yunga marítima | 1 275 | 2 | 1 | 1 | 3 | 2 | 1 |
| 0007 | LATERAL 2 | Yunga marítima | 1 274 | 15 | 9 | 6 | 10 | 10 | - |
| 0008 | LATERAL 3 | Yunga marítima | 1 284 | 30 | 15 | 15 | 4 | 4 | - |
| 0009 | LATERAL 6 | Yunga marítima | 1 249 | 26 | 13 | 13 | 17 | 15 | 2 |
| 0010 | LATERAL 5 | Yunga marítima | 1 265 | 11 | 4 | 7 | 7 | 7 | - |
| 0011 | LATERAL 7 | Yunga marítima | 1 258 | 16 | 9 | 7 | 11 | 10 | 1 |
| 0012 | LATERAL 9 | Yunga marítima | 1 247 | 16 | 10 | 6 | 9 | 7 | 2 |
| 0013 | LATERAL 8 | Yunga marítima | 1 256 | 16 | 8 | 8 | 17 | 15 | 2 |
| 0014 | SUPER POLLO | Yunga marítima | 1 227 | - | - | - | 1 | - | 1 |
| 0015 | LATERAL 10 | Yunga marítima | 1 269 | 7 | 4 | 3 | 5 | 4 | 1 |
| 0016 | RICO POLLO | Yunga marítima | 1 227 | 45 | 34 | 11 | 1 | 1 | - |
| 0017 | AVICOLA LA JOYA | Yunga marítima | 1 231 | - | - | - | 1 | - | 1 |
| **040122** | **DISTRITO SOCABAYA** | | | **75 351** | **37 450** | **37 901** | **22 822** | **20 071** | **2 751** |
| 0001 | SOCABAYA | Quechua | 2 352 | 59 543 | 28 478 | 31 065 | 16 375 | 15 185 | 1 190 |
| 0003 | EL PASTO | Yunga marítima | 2 088 | 158 | 82 | 76 | 61 | 53 | 8 |
| 0005 | LAS PEYAS | Yunga marítima | 2 088 | 48 | 23 | 25 | 16 | 15 | 1 |
| 0007 | SANTA MARTHA TRADICIONAL | Quechua | 2 348 | 3 | 2 | 1 | 6 | 5 | 1 |
| 0010 | HORACIO ZEBALLOS GAMEZ | Quechua | 2 419 | 15 030 | 8 570 | 6 460 | 5 539 | 4 252 | 1 287 |
| 0016 | NUEVA FESIA-GRANJEROS LA RINCONADA | Quechua | 2 590 | 339 | 186 | 153 | 303 | 278 | 25 |
| 0017 | GRANJEROS SANTA MARTHA | Quechua | 2 353 | 9 | 6 | 3 | 21 | 12 | 9 |
| 0021 | HUASACACHE | Yunga marítima | 2 226 | - | - | - | 23 | 22 | 1 |
| 0026 | LA CUCHILLA | Quechua | 2 363 | - | - | - | 2 | - | 2 |
| 0027 | CERRITO SAN JUAN | Quechua | 2 391 | 35 | 15 | 20 | 31 | 25 | 6 |
| 0029 | PUEBLO VIEJO LA CALLE | Quechua | 2 355 | 69 | 23 | 46 | 36 | 29 | 7 |
| 0031 | TAHUANTINSUYO | Quechua | 2 375 | 116 | 64 | 52 | 285 | 193 | 92 |
| 0032 | SAN AGUSTIN | Yunga marítima | 2 262 | 1 | 1 | - | 94 | 1 | 93 |
| 0034 | MIRADOR | Yunga marítima | 2 294 | - | - | - | 30 | 1 | 29 |
| **040123** | **DISTRITO TIABAYA** | | | **16 191** | **7 784** | **8 407** | **4 569** | **4 229** | **340** |
| 0001 | TIABAYA | Yunga marítima | 2 218 | 10 870 | 5 214 | 5 656 | 3 156 | 2 916 | 240 |
| 0003 | PAMPAS NUEVAS-MICAELA BASTIDAS | Yunga marítima | 2 227 | 1 768 | 835 | 933 | 432 | 401 | 31 |
| 0006 | SAN JOSE (PERALES) | Yunga marítima | 2 254 | 3 127 | 1 523 | 1 604 | 735 | 714 | 21 |
| 0011 | CHUSICANI | Yunga marítima | 2 186 | 23 | 10 | 13 | 10 | 10 | - |
| 0018 | EL MOLINO | Yunga marítima | 2 188 | 26 | 15 | 11 | 24 | 18 | 6 |
| 0019 | LATERAL 1 EL CURAL | Yunga marítima | 2 288 | 35 | 12 | 23 | 28 | 21 | 7 |
| 0020 | LATERAL 2 EL CURAL | Yunga marítima | 2 276 | 57 | 31 | 26 | 28 | 26 | 2 |
| 0021 | LATERAL 3 EL CURAL | Yunga marítima | 2 243 | 193 | 104 | 89 | 118 | 95 | 23 |
| 0022 | PAMPAS NUEVAS | Yunga marítima | 2 230 | 27 | 8 | 19 | 8 | 6 | 2 |
| 0023 | CACHARPARI | Yunga marítima | 2 212 | 65 | 32 | 33 | 30 | 22 | 8 |

| CÓDIGO | CENTROS POBLADOS | REGIÓN NATURAL (según piso altitudinal) | ALTITUD (m s.n.m.) | POBLACIÓN CENSADA | | | VIVIENDAS PARTICULARES | | |
|---|---|---|---|---|---|---|---|---|---|
| | | | | Total | Hombre | Mujer | Total | Ocupadas 1/ | Desocu-padas |
| **040124** | **DISTRITO UCHUMAYO** | | | **14 054** | **6 817** | **7 237** | **6 304** | **5 137** | **1 167** |
| 0001 | UCHUMAYO | Yunga marítima | 1 976 | 1 244 | 596 | 648 | 414 | 354 | 60 |
| 0002 | PALCA | Yunga marítima | 1 850 | 2 | 2 | - | 8 | 8 | - |
| 0003 | IRRIGACION PARAISO | Yunga marítima | 1 941 | - | - | - | 3 | 3 | - |
| 0005 | AÑASHUAICO | Yunga marítima | 2 061 | 4 | 3 | 1 | 16 | 7 | 9 |
| 0006 | QUISHUARANI | Yunga marítima | 1 754 | 1 | 1 | - | 8 | 8 | - |
| 0007 | HUASAMAYO | Yunga marítima | 1 854 | - | - | - | 3 | 3 | - |
| 0008 | SOCOSANI | Yunga marítima | 1 964 | 1 | 1 | - | 3 | 3 | - |
| 0009 | LA RINCONADA | Yunga marítima | 1 942 | 3 | 2 | 1 | 7 | 7 | - |
| 0011 | HUACO | Yunga marítima | 2 080 | 20 | 13 | 7 | 9 | 9 | - |
| 0012 | HUAYCO (PUEBLO TRADICIONAL EL HUAYCO) | Yunga marítima | 2 044 | 39 | 21 | 18 | 13 | 13 | - |
| 0013 | CASA BLANCA | Yunga marítima | 2 036 | 3 | 2 | 1 | 4 | 2 | 2 |
| 0014 | TAMBILLO | Yunga marítima | 2 014 | - | - | - | 1 | - | 1 |
| 0015 | MOLLEBAYA CHICO | Yunga marítima | 1 904 | - | - | - | 8 | 8 | - |
| 0016 | MOLLEBAYA GRANDE | Yunga marítima | 1 882 | 6 | 4 | 2 | 8 | 8 | - |
| 0018 | NUEVA LETICIA (ASENTAMIENTO HUMANO) | Yunga marítima | 2 076 | 534 | 271 | 263 | 151 | 129 | 22 |
| 0019 | SANTA TERESA | Yunga marítima | 2 064 | 119 | 57 | 62 | 38 | 37 | 1 |
| 0020 | EL FILTRO | Yunga marítima | 2 013 | - | - | - | 1 | 1 | - |
| 0021 | CANAURA | Yunga marítima | 1 757 | - | - | - | 2 | - | 2 |
| 0023 | TINAJONES | Yunga marítima | 2 008 | - | - | - | 5 | - | 5 |
| 0024 | CONGATA | Yunga marítima | 2 101 | 4 902 | 2 326 | 2 576 | 1 585 | 1 465 | 120 |
| 0025 | CERRO VERDE | Yunga marítima | 2 144 | 6 176 | 3 010 | 3 166 | 2 089 | 1 918 | 171 |
| 0027 | LATERAL 7 EL CURAL | Yunga marítima | 2 212 | 101 | 45 | 56 | 74 | 58 | 16 |
| 0028 | LATERAL 8 EL CURAL | Yunga marítima | 2 220 | 25 | 10 | 15 | 40 | 31 | 9 |
| 0029 | LATERAL 6 EL CURAL | Yunga marítima | 2 207 | 45 | 23 | 22 | 20 | 16 | 4 |
| 0030 | LATERAL 5 EL CURAL | Yunga marítima | 2 279 | 35 | 18 | 17 | 18 | 16 | 2 |
| 0031 | LATERAL 4 EL CURAL | Yunga marítima | 2 273 | 35 | 16 | 19 | 17 | 14 | 3 |
| 0035 | VIRGEN DEL ROSARIO_ESTACION DE UCHUMAYO | Yunga marítima | 2 056 | 463 | 242 | 221 | 1 404 | 672 | 732 |
| 0037 | CANAHURILLA | Yunga marítima | 1 865 | 3 | 1 | 2 | 3 | 3 | - |
| 0038 | PAMPA BLANCA | Yunga marítima | 1 867 | 1 | 1 | - | 3 | 3 | - |
| 0039 | LA BUTRON | Yunga marítima | 2 002 | - | - | - | 4 | 4 | - |
| 0040 | SAUCILLO | Yunga marítima | 1 855 | - | - | - | 2 | 2 | - |
| 0041 | CHILPINA | Yunga marítima | 1 873 | 1 | 1 | - | 3 | 3 | - |
| 0042 | LA NUEVA MOLINA | Yunga marítima | 2 040 | 149 | 68 | 81 | 200 | 200 | - |
| 0043 | AMPACA | Yunga marítima | 2 146 | 5 | 3 | 2 | 40 | 35 | 5 |
| 0044 | IMPERIO | Yunga marítima | 1 980 | 7 | 5 | 2 | 6 | 6 | - |
| 0045 | AIGA | Yunga marítima | 2 050 | 35 | 23 | 12 | 34 | 34 | - |
| 0046 | PAMPA LA ESTRELA | Yunga marítima | 2 096 | 1 | 1 | - | 10 | 7 | 3 |
| 0048 | LAS LOMAS DE UCHUMAYO | Yunga marítima | 2 103 | 94 | 51 | 43 | 50 | 50 | - |
| **040125** | **DISTRITO VÍTOR** | | | **3 610** | **1 854** | **1 756** | **4 280** | **3 738** | **542** |
| 0001 | VITOR | Yunga marítima | 1 189 | 1 126 | 562 | 564 | 423 | 412 | 11 |
| 0002 | LA PALCA | Yunga marítima | 1 458 | 3 | 2 | 1 | 22 | 22 | - |
| 0003 | MOCORO | Yunga marítima | 1 314 | 21 | 14 | 7 | 21 | 17 | 4 |
| 0004 | SOCABON | Yunga marítima | 1 264 | 15 | 7 | 8 | 14 | 13 | 1 |
| 0007 | LA GONZALES | Yunga marítima | 1 252 | - | - | - | 2 | 2 | - |
| 0008 | LA QUEBRADA | Yunga marítima | 1 236 | 31 | 17 | 14 | 19 | 19 | - |
| 0012 | IRRIGACION LA CALETA | Yunga marítima | 1 285 | 3 | 1 | 2 | 4 | 4 | - |
| 0015 | PIE DE LA CUESTA II | Yunga marítima | 1 251 | 54 | 32 | 22 | 33 | 33 | - |
| 0016 | LA CALETA | Yunga marítima | 1 208 | 41 | 23 | 18 | 32 | 32 | - |
| 0018 | EL TAMBO | Yunga marítima | 1 241 | 6 | 2 | 4 | 2 | 2 | - |
| 0019 | PUEBLO NUEVO | Yunga marítima | 1 192 | 25 | 15 | 10 | 20 | 20 | - |
| 0020 | LA BALLON | Yunga marítima | 1 219 | - | - | - | 5 | 5 | - |
| 0021 | 9 DE FEBRERO | Yunga marítima | 1 251 | 83 | 43 | 40 | 51 | 49 | 2 |
| 0022 | TAMBILLO LA FIERRO | Yunga marítima | 1 218 | - | - | - | 1 | 1 | - |
| 0023 | SOTILLO | Yunga marítima | 1 175 | 94 | 47 | 47 | 38 | 38 | - |
| 0024 | LA UGARTE LA LANCHO | Yunga marítima | 1 170 | 4 | 2 | 2 | 2 | 2 | - |
| 0025 | SAN LUIS | Yunga marítima | 1 225 | 73 | 45 | 28 | 50 | 50 | - |
| 0026 | LA CANO | Yunga marítima | 1 156 | 21 | 13 | 8 | 23 | 22 | 1 |

| CÓDIGO | CENTROS POBLADOS | REGIÓN NATURAL (según piso altitudinal) | ALTITUD (m s.n.m.) | POBLACIÓN CENSADA | | | VIVIENDAS PARTICULARES | | |
|---|---|---|---|---|---|---|---|---|---|
| | | | | Total | Hombre | Mujer | Total | Ocupadas 1/ | Desocu-padas |
| 0027 | LA LLOSA | Yunga marítima | 1 160 | 4 | 2 | 2 | 2 | 2 | - |
| 0028 | PAMPA DESAMPARADOS | Yunga marítima | 1 127 | 9 | 6 | 3 | 8 | 7 | 1 |
| 0029 | TACAR | Yunga marítima | 1 121 | 71 | 38 | 33 | 37 | 34 | 3 |
| 0030 | LA GAMIO | Yunga marítima | 1 105 | - | - | - | 2 | 2 | - |
| 0031 | HUACHIPA | Yunga marítima | 1 080 | 18 | 9 | 9 | 15 | 15 | - |
| 0032 | BOYADERO | Yunga marítima | 1 017 | 2 | - | 2 | 8 | 8 | - |
| 0033 | EL CHAÑAL | Yunga marítima | 1 210 | 12 | 7 | 5 | 4 | 4 | - |
| 0034 | PIE DE LA CUESTA I | Yunga marítima | 1 249 | 19 | 9 | 10 | 15 | 14 | 1 |
| 0035 | LA PAMPILLA | Yunga marítima | 1 078 | 6 | 3 | 3 | 19 | 15 | 4 |
| 0036 | VALENCIA GRANDE | Yunga marítima | 1 212 | 7 | 3 | 4 | 6 | 6 | - |
| 0037 | EL PACAY | Yunga marítima | 1 180 | - | - | - | 1 | 1 | - |
| 0038 | EL PASTO | Yunga marítima | 1 170 | 10 | 6 | 4 | 6 | 6 | - |
| 0039 | LA MORANTE | Yunga marítima | 1 163 | 3 | 2 | 1 | 5 | 5 | - |
| 0040 | SAN JOSE | Yunga marítima | 1 120 | 7 | 2 | 5 | 4 | 3 | 1 |
| 0045 | ALTO SOCABON | Yunga marítima | 1 372 | 20 | 12 | 8 | 12 | 11 | 1 |
| 0049 | BERENGEL | Yunga marítima | 1 074 | 4 | 3 | 1 | 2 | 2 | - |
| 0050 | TACA | Yunga marítima | 1 142 | 15 | 7 | 8 | 17 | 17 | - |
| 0053 | LOS VILCOS | Yunga marítima | 1 253 | 2 | 1 | 1 | 2 | 2 | - |
| 0054 | LA CANTUTA | Yunga marítima | 1 675 | 71 | 31 | 40 | 46 | 42 | 4 |
| 0055 | LAS PALMERAS | Yunga marítima | 1 190 | 145 | 64 | 81 | 58 | 57 | 1 |
| 0056 | EL MIRADOR | Yunga marítima | 1 194 | 11 | 5 | 6 | 112 | 104 | 8 |
| 0057 | 28 DE JULIO | Yunga marítima | 1 199 | 76 | 39 | 37 | 80 | 79 | 1 |
| 0058 | VIRGEN DE CHAPI | Yunga marítima | 1 211 | 132 | 65 | 67 | 63 | 59 | 4 |
| 0059 | SAN CAMILO | Yunga marítima | 1 232 | 640 | 339 | 301 | 2 021 | 1 627 | 394 |
| 0061 | SEÑOR DE LOS MILAGROS | Yunga marítima | 1 197 | 345 | 161 | 184 | 343 | 338 | 5 |
| 0062 | CUARTA PAMPA DE YURAMAYO | Yunga marítima | 1 536 | 90 | 56 | 34 | 158 | 144 | 14 |
| 0063 | VILLA HERMOSA DE YURAMAYO | Yunga marítima | 1 518 | 9 | 4 | 5 | 14 | 14 | - |
| 0064 | DIVINO NIÑO | Yunga marítima | 1 379 | - | - | - | 21 | 17 | 4 |
| 0065 | SAYWA | Yunga marítima | 1 152 | - | - | - | 35 | 26 | 9 |
| 0066 | LOS CAYMEÑOS | Yunga marítima | 1 308 | 4 | 2 | 2 | 70 | 48 | 22 |
| 0067 | SAN JUAN DE YURAMAYO | Yunga marítima | 1 240 | 107 | 57 | 50 | 72 | 71 | 1 |
| 0068 | SEÑOR DE LA JOYA | Yunga marítima | 1 310 | 88 | 47 | 41 | 52 | 52 | - |
| 0069 | YURAMAYO PRIMERA PAMPA | Yunga marítima | 1 618 | 48 | 29 | 19 | 50 | 47 | 3 |
| 0070 | YURAMAYO SANTA URSULA | Yunga marítima | 1 591 | 5 | 2 | 3 | 10 | 10 | - |
| 0071 | YURAMAYO TERCERA PAMPA | Yunga marítima | 1 611 | 24 | 14 | 10 | 31 | 30 | 1 |
| 0072 | PAMPAS DE SAN CAMILO | Yunga marítima | 1 337 | 6 | 4 | 2 | 117 | 76 | 41 |
| **040126** | **DISTRITO YANAHUARA** | | | **25 417** | **11 778** | **13 639** | **9 033** | **8 335** | **698** |
| 0001 | YANAHUARA | Quechua | 2 402 | 25 417 | 11 778 | 13 639 | 9 033 | 8 335 | 698 |
| **040127** | **DISTRITO YARABAMBA** | | | **1 314** | **664** | **650** | **1 952** | **1 043** | **909** |
| 0001 | YARABAMBA | Quechua | 2 467 | 229 | 119 | 110 | 139 | 117 | 22 |
| 0002 | EL LAVADERO | Quechua | 2 367 | - | - | - | 1 | - | 1 |
| 0003 | POSTRERIO | Quechua | 2 422 | - | - | - | 1 | - | 1 |
| 0005 | CHAVARRIA | Quechua | 2 446 | 1 | - | 1 | 9 | 2 | 7 |
| 0006 | LA BANDA | Quechua | 2 468 | 7 | 4 | 3 | 16 | 15 | 1 |
| 0008 | SANTA CECILIA-AMPLIACION ANEXO EL CERRO | Quechua | 2 507 | 260 | 134 | 126 | 354 | 140 | 214 |
| 0009 | QUICHINIHUAYA | Quechua | 2 575 | 15 | 10 | 5 | 27 | 27 | - |
| 0010 | SOGAY | Quechua | 2 589 | 85 | 38 | 47 | 70 | 61 | 9 |
| 0011 | SAN ANTONIO | Quechua | 2 617 | 707 | 352 | 355 | 1 323 | 672 | 651 |
| 0018 | ESPINAL | Quechua | 3 250 | - | - | - | 1 | - | 1 |
| 0021 | MEDALLA MILAGROSA | Quechua | 2 495 | 1 | 1 | - | 1 | 1 | - |
| 0035 | NUEVA ESPINAL | Quechua | 3 085 | - | - | - | 1 | - | 1 |
| 0036 | CUESTA DE HORNILLO | Quechua | 2 688 | 1 | 1 | - | 3 | 3 | - |
| 0037 | VILLA EL SOL | Quechua | 2 459 | - | - | - | 1 | 1 | - |
| 0038 | CHISNINO | Quechua | 3 239 | 8 | 5 | 3 | 5 | 4 | 1 |
| **040128** | **DISTRITO YURA** | | | **33 346** | **16 497** | **16 849** | **35 394** | **23 799** | **11 595** |
| 0001 | YURA | Quechua | 2 495 | 304 | 143 | 161 | 113 | 74 | 39 |

| CÓDIGO | CENTROS POBLADOS | REGIÓN NATURAL (según piso altitudinal) | ALTITUD (m s.n.m.) | POBLACIÓN CENSADA | | | VIVIENDAS PARTICULARES | | |
|---|---|---|---|---|---|---|---|---|---|
| | | | | Total | Hombre | Mujer | Total | Ocupadas 1/ | Desocu-padas |
| 0002 | CONO NORTE | Quechua | 2 722 | 31 053 | 15 283 | 15 770 | 28 436 | 20 875 | 7 561 |
| 0003 | ESQUERA | Quechua | 3 393 | 2 | 1 | 1 | 2 | 2 | - |
| 0004 | PALCA | Suni | 3 570 | 1 | 1 | - | 1 | 1 | - |
| 0006 | PUCARA | Puna | 4 348 | 3 | 2 | 1 | 1 | 1 | - |
| 0008 | CULLPA | Puna | 4 160 | - | - | - | 1 | 1 | - |
| 0009 | SUMBAY | Puna | 4 204 | 15 | 8 | 7 | 24 | 24 | - |
| 0010 | CHILA | Puna | 4 239 | 1 | 1 | - | 1 | 1 | - |
| 0011 | CHASQUIPAMPA | Puna | 4 087 | 1 | 1 | - | 10 | 5 | 5 |
| 0013 | TAMBO CAÑAHUAS | Puna | 4 142 | 3 | 3 | - | 11 | 5 | 6 |
| 0014 | PATAHUASI | Suni | 3 988 | 53 | 20 | 33 | 53 | 46 | 7 |
| 0015 | CALCALLANE | Suni | 3 965 | - | - | - | 1 | 1 | - |
| 0016 | LA CALERA | Suni | 3 924 | 1 | 1 | - | 2 | 2 | - |
| 0017 | PATILLANI | Suni | 3 960 | 3 | 2 | 1 | 3 | 3 | - |
| 0019 | UMALAZO | Suni | 3 994 | 3 | - | 3 | 5 | 5 | - |
| 0020 | PAMPA DE ARRIEROS | Suni | 3 725 | 5 | 4 | 1 | 25 | 23 | 2 |
| 0021 | OJULE | Quechua | 2 886 | 6 | 6 | - | 7 | 6 | 1 |
| 0022 | PUNTILLO | Quechua | 3 067 | - | - | - | 1 | - | 1 |
| 0024 | CHILCANE | Quechua | 2 516 | 12 | 8 | 4 | 9 | 9 | - |
| 0025 | QUISCOS MORROVERDE | Quechua | 2 938 | 34 | 16 | 18 | 83 | 66 | 17 |
| 0028 | MATAGRAYO | Quechua | 2 715 | 13 | 8 | 5 | 8 | 8 | - |
| 0029 | UYUPAMPA | Quechua | 2 824 | 67 | 44 | 23 | 117 | 98 | 19 |
| 0030 | YURA VIEJO | Quechua | 2 641 | 159 | 86 | 73 | 104 | 103 | 1 |
| 0031 | CINCHA | Quechua | 2 450 | 2 | 1 | 1 | 2 | 2 | - |
| 0032 | GRAMADAL | Quechua | 2 440 | - | - | - | 2 | 2 | - |
| 0034 | AGUA SALADA | Yunga marítima | 2 106 | 2 | 2 | - | 3 | 3 | - |
| 0036 | CUICO | Quechua | 2 529 | - | - | - | 1 | 1 | - |
| 0038 | PURUÑA | Suni | 3 979 | - | - | - | 1 | 1 | - |
| 0039 | VILCANI | Puna | 4 294 | 25 | 23 | 2 | 75 | 67 | 8 |
| 0040 | PAMPA CAÑAHUAS | Suni | 3 998 | 31 | 17 | 14 | 34 | 29 | 5 |
| 0043 | LA ESTACION | Quechua | 2 632 | 566 | 293 | 273 | 234 | 207 | 27 |
| 0044 | JAYUPATA | Puna | 4 306 | 1 | 1 | - | 1 | 1 | - |
| 0045 | ESTANCIA 21 | Puna | 4 310 | - | - | - | 1 | 1 | - |
| 0046 | HUAYARANI | Puna | 4 210 | - | - | - | 1 | 1 | - |
| 0048 | ALTO SUMBAY | Puna | 4 393 | - | - | - | 1 | 1 | - |
| 0050 | CHILLIHUA | Suni | 3 996 | 6 | 3 | 3 | 4 | 3 | 1 |
| 0051 | ERHUAHUIÑAYOC | Suni | 3 945 | - | - | - | 1 | 1 | - |
| 0053 | PALCANI | Puna | 4 532 | 5 | 1 | 4 | 1 | 1 | - |
| 0054 | SANTUAYLLA | Puna | 4 196 | 2 | 1 | 1 | 1 | 1 | - |
| 0057 | CANCHAMOCO | Puna | 4 189 | - | - | - | 1 | 1 | - |
| 0059 | CAPOHUASI | Puna | 4 448 | - | - | - | 1 | 1 | - |
| 0060 | KENCO | Puna | 4 330 | 1 | 1 | - | 1 | 1 | - |
| 0061 | PAMPA CORRALONES | Suni | 3 980 | 4 | 2 | 2 | 8 | 8 | - |
| 0062 | ICHUCOLLO | Puna | 4 212 | 1 | 1 | - | 1 | 1 | - |
| 0064 | MINAS | Quechua | 2 805 | 5 | 5 | - | 1 | 1 | - |
| 0065 | LA COLORADA | Quechua | 3 037 | 1 | 1 | - | 1 | 1 | - |
| 0066 | LIQUIRCA | Quechua | 2 635 | - | - | - | 2 | 2 | - |
| 0067 | MAUCALLACTA | Quechua | 3 018 | 5 | 3 | 2 | 3 | 3 | - |
| 0069 | JULLALLE | Quechua | 2 809 | - | - | - | 1 | - | 1 |
| 0070 | TAYA | Puna | 4 255 | 1 | 1 | - | 2 | 1 | 1 |
| 0071 | VACAS | Suni | 3 961 | 1 | 1 | - | 2 | 2 | - |
| 0072 | REAL PROGRESO | Quechua | 2 785 | 106 | 62 | 44 | 1 368 | 500 | 868 |
| 0073 | CIUDAD DE DIOS | Quechua | 2 662 | 842 | 440 | 402 | 4 621 | 1 596 | 3 025 |
| **040129** | **DISTRITO JOSÉ LUIS BUSTAMANTE Y RIVERO** | | | **81 829** | **38 451** | **43 378** | **23 796** | **22 812** | **984** |
| 0001 | CIUDAD SATELITE | Quechua | 2 389 | 81 829 | 38 451 | 43 378 | 23 796 | 22 812 | 984 |
| **0402** | **PROVINCIA CAMANÁ** | | | **59 370** | **30 027** | **29 343** | **28 601** | **24 597** | **4 004** |
| **040201** | **DISTRITO CAMANÁ** | | | **13 367** | **6 621** | **6 746** | **4 673** | **4 365** | **308** |
| 0001 | CAMANA | Chala | 20 | 13 364 | 6 618 | 6 746 | 4 655 | 4 351 | 304 |

| CÓDIGO | CENTROS POBLADOS | REGIÓN NATURAL (según piso altitudinal) | ALTITUD (m s.n.m.) | POBLACIÓN CENSADA | | | VIVIENDAS PARTICULARES | | |
|---|---|---|---|---|---|---|---|---|---|
| | | | | Total | Hombre | Mujer | Total | Ocupadas 1/ | Desocu-padas |
| 0005 | CALDERONA | Chala | 6 | 3 | 3 | - | 18 | 14 | 4 |
| **040202** | **DISTRITO JOSÉ MARÍA QUIMPER** | | | **4 641** | **2 236** | **2 405** | **2 202** | **1 822** | **380** |
| 0001 | EL CARDO | Chala | 35 | 666 | 314 | 352 | 250 | 222 | 28 |
| 0002 | PUENTE FIERRO | Chala | 27 | 1 434 | 710 | 724 | 683 | 590 | 93 |
| 0003 | LA SALADA | Chala | 42 | 1 | 1 | - | 1 | 1 | - |
| 0007 | HUACAPUY | Chala | 40 | 2 532 | 1 210 | 1 322 | 1 263 | 1 006 | 257 |
| 0012 | EL BOMBON | Chala | 6 | - | - | - | 1 | - | 1 |
| 0013 | LA CABAÑA | Chala | 26 | 4 | - | 4 | 2 | 1 | 1 |
| 0015 | LA CHATARRERIA | Chala | 37 | 4 | 1 | 3 | 2 | 2 | - |
| **040203** | **DISTRITO MARIANO NICOLÁS VALCÁRCEL** | | | **6 997** | **3 816** | **3 181** | **3 402** | **3 238** | **164** |
| 0001 | URASQUI | Chala | 362 | 249 | 136 | 113 | 103 | 96 | 7 |
| 0002 | SAN JOSE | Yunga marítima | 1 874 | 610 | 344 | 266 | 362 | 312 | 50 |
| 0006 | MISKI | Yunga marítima | 993 | 610 | 328 | 282 | 355 | 330 | 25 |
| 0007 | SECOCHA | Chala | 490 | 5 119 | 2 773 | 2 346 | 2 173 | 2 128 | 45 |
| 0008 | INFIERNILLO | Chala | 385 | 12 | 6 | 6 | 4 | 4 | - |
| 0010 | OCOTACA | Chala | 367 | 2 | 1 | 1 | 1 | 1 | - |
| 0012 | JAIHUICHI | Chala | 284 | 47 | 24 | 23 | 24 | 24 | - |
| 0013 | LA TRANCA | Chala | 268 | 5 | 5 | - | 7 | 7 | - |
| 0014 | PLATANAL | Chala | 244 | 14 | 7 | 7 | 11 | 10 | 1 |
| 0016 | SURITA | Chala | 199 | 58 | 35 | 23 | 51 | 42 | 9 |
| 0017 | ANCHALO | Chala | 175 | 20 | 13 | 7 | 10 | 10 | - |
| 0019 | SAN MARTIN | Yunga marítima | 1 308 | 175 | 98 | 77 | 224 | 204 | 20 |
| 0026 | VENADO | Yunga marítima | 1 333 | 44 | 27 | 17 | 62 | 55 | 7 |
| 0028 | BOCA MINA | Yunga marítima | 1 784 | 22 | 13 | 9 | 9 | 9 | - |
| 0029 | CERRO BARROSO | Chala | 319 | 10 | 6 | 4 | 6 | 6 | - |
| **040204** | **DISTRITO MARISCAL CÁCERES** | | | **6 195** | **3 259** | **2 936** | **3 291** | **2 389** | **902** |
| 0001 | SAN JOSE | Chala | 18 | 1 090 | 556 | 534 | 364 | 338 | 26 |
| 0002 | PUNTA LA CHIRA | Chala | 29 | 1 | 1 | - | 14 | 14 | - |
| 0003 | HAWAI | Chala | 38 | 61 | 32 | 29 | 47 | 40 | 7 |
| 0004 | SAN ISIDRO II-IV | Chala | 4 | 32 | 17 | 15 | 27 | 26 | 1 |
| 0006 | ROLF LAUMER | Chala | 24 | 1 104 | 563 | 541 | 1 214 | 723 | 491 |
| 0009 | PUCCHUN | Chala | 30 | 3 588 | 1 924 | 1 664 | 1 237 | 1 009 | 228 |
| 0010 | SAN AGUSTIN | Chala | 14 | 19 | 12 | 7 | 22 | 20 | 2 |
| 0011 | LAS BODEGUILLAS | Chala | 18 | 1 | 1 | - | 3 | 2 | 1 |
| 0014 | MONTE GALLINAZO | Chala | 11 | - | - | - | 5 | - | 5 |
| 0017 | SANTA ELIZABETH ALTA | Chala | 43 | 79 | 38 | 41 | 83 | 72 | 11 |
| 0018 | SANTA ELIZABETH BAJA | Chala | 27 | 169 | 86 | 83 | 111 | 81 | 30 |
| 0019 | LA CALETA DEL INCA | Chala | 19 | 2 | 2 | - | 14 | 12 | 2 |
| 0020 | CHAJARIOC | Yunga marítima | 1 175 | 1 | 1 | - | 3 | 2 | 1 |
| 0021 | PIEDRA LAJA | Chala | 353 | - | - | - | 2 | - | 2 |
| 0022 | PAMPA LOS COLEGIALES | Yunga marítima | 1 372 | 2 | 2 | - | 13 | 11 | 2 |
| 0023 | TALLER LAS COLINAS | Chala | 6 | 45 | 23 | 22 | 112 | 38 | 74 |
| 0024 | LINDAURA DAVILA | Chala | 3 | 1 | 1 | - | 20 | 1 | 19 |
| **040205** | **DISTRITO NICOLÁS DE PIÉROLA** | | | **7 106** | **3 493** | **3 613** | **3 514** | **3 120** | **394** |
| 0001 | SAN GREGORIO | Chala | 71 | 4 532 | 2 222 | 2 310 | 2 048 | 1 874 | 174 |
| 0002 | EL MEDIO | Chala | 90 | 1 526 | 740 | 786 | 653 | 561 | 92 |
| 0003 | SAN JACINTO | Chala | 55 | 927 | 453 | 474 | 411 | 365 | 46 |
| 0004 | PALO PARADO | Chala | 254 | 5 | 3 | 2 | 5 | 5 | - |
| 0005 | HUAMBOY | Chala | 222 | 3 | 3 | - | 11 | 9 | 2 |
| 0006 | PUCOR | Chala | 211 | 9 | 8 | 1 | 22 | 21 | 1 |
| 0007 | PILLISTAY | Chala | 202 | 2 | 2 | - | 12 | 11 | 1 |
| 0008 | SOCSO GRANDE | Chala | 199 | 47 | 25 | 22 | 71 | 64 | 7 |
| 0009 | SOCSO CHICO | Chala | 175 | 1 | 1 | - | 3 | 2 | 1 |

| CÓDIGO | CENTROS POBLADOS | REGIÓN NATURAL (según piso altitudinal) | ALTITUD (m s.n.m.) | POBLACIÓN CENSADA | | | VIVIENDAS PARTICULARES | | |
|---|---|---|---|---|---|---|---|---|---|
| | | | | Total | Hombre | Mujer | Total | Ocupadas 1/ | Desocu-padas |
| 0010 | CACIAS | Chala | 170 | - | - | - | 7 | 4 | 3 |
| 0011 | SILLAN | Chala | 184 | 1 | 1 | - | 24 | 13 | 11 |
| 0012 | SONAY | Chala | 154 | 17 | 12 | 5 | 75 | 57 | 18 |
| 0013 | PISQUES | Chala | 149 | 10 | 4 | 6 | 29 | 25 | 4 |
| 0014 | SOTO | Chala | 120 | - | - | - | 3 | 1 | 2 |
| 0015 | JOSE OLAYA DE CHARACTA | Chala | 120 | 5 | 4 | 1 | 56 | 42 | 14 |
| 0016 | CHARACTA | Chala | 114 | 4 | 3 | 1 | 29 | 24 | 5 |
| 0017 | NASPAS | Chala | 103 | 3 | 2 | 1 | 10 | 6 | 4 |
| 0018 | PAMPATA ALTA | Chala | 76 | 2 | 2 | - | 5 | 5 | - |
| 0019 | PAMPATA BAJA | Chala | 71 | 1 | 1 | - | 13 | 12 | 1 |
| 0023 | LA CANDELARIA | Chala | 45 | 7 | 3 | 4 | 4 | 4 | - |
| 0024 | EL PACAYSITO | Chala | 50 | - | - | - | 5 | 3 | 2 |
| 0025 | SONAY LA BANDA | Chala | 172 | 4 | 4 | - | 18 | 12 | 6 |
| **040206** | **DISTRITO OCOÑA** | | | **4 171** | **2 196** | **1 975** | **2 110** | **1 918** | **192** |
| 0001 | OCOÑA | Chala | 16 | 1 365 | 682 | 683 | 533 | 492 | 41 |
| 0002 | SANTA RITA (CENICEROS) | Chala | 171 | 143 | 80 | 63 | 117 | 101 | 16 |
| 0003 | HUANTAY | Chala | 93 | 74 | 44 | 30 | 54 | 48 | 6 |
| 0005 | SECOCHA | Chala | 106 | 5 | 5 | - | 7 | 7 | - |
| 0006 | PANARCANA | Chala | 98 | 58 | 30 | 28 | 65 | 50 | 15 |
| 0007 | CHIGUAY | Chala | 98 | - | - | - | 1 | - | 1 |
| 0008 | MOLLEBAMBA | Chala | 46 | 131 | 75 | 56 | 75 | 73 | 2 |
| 0009 | PUNTA NEGRA | Chala | 45 | 10 | 6 | 4 | 6 | 5 | 1 |
| 0010 | HUALLA | Chala | 29 | 58 | 37 | 21 | 25 | 25 | - |
| 0011 | PESCADORES | Chala | 19 | 263 | 139 | 124 | 132 | 121 | 11 |
| 0012 | LA PLANCHADA | Chala | 24 | 804 | 451 | 353 | 421 | 385 | 36 |
| 0013 | PUEBLO VIEJO | Chala | 38 | 228 | 118 | 110 | 112 | 103 | 9 |
| 0015 | PUMACOTO | Chala | 19 | 463 | 233 | 230 | 205 | 175 | 30 |
| 0016 | EL PUENTE | Chala | 28 | 427 | 209 | 218 | 170 | 169 | 1 |
| 0019 | CHULE | Chala | 11 | 63 | 31 | 32 | 39 | 34 | 5 |
| 0020 | PEDREGAL | Chala | 6 | 8 | 4 | 4 | 14 | 10 | 4 |
| 0021 | EL SOCIO | Chala | 127 | - | - | - | 7 | 5 | 2 |
| 0022 | NUEVO CHIGUAY | Chala | 63 | 9 | 7 | 2 | 15 | 15 | - |
| 0023 | HUARANGAL | Chala | 117 | 14 | 9 | 5 | 7 | 7 | - |
| 0025 | IRRIGACION NUEVO OCOÑA | Yunga marítima | 1 637 | 28 | 22 | 6 | 50 | 50 | - |
| 0026 | PAMPA COLORADA | Chala | 313 | 10 | 7 | 3 | 19 | 18 | 1 |
| 0028 | LA VALDIVIA | Chala | 14 | - | - | - | 2 | 2 | - |
| 0029 | CUESTA DE LIMA | Chala | 37 | - | - | - | 1 | - | 1 |
| 0030 | EL OLIVAR | Chala | 20 | - | - | - | 2 | 2 | - |
| 0031 | ALTO OCOÑA | Chala | 115 | - | - | - | 11 | 4 | 7 |
| 0032 | SANTA ROSA | Chala | 17 | 10 | 7 | 3 | 20 | 17 | 3 |
| **040207** | **DISTRITO QUILCA** | | | **943** | **527** | **416** | **687** | **668** | **19** |
| 0001 | QUILCA | Chala | 82 | 168 | 95 | 73 | 101 | 94 | 7 |
| 0002 | LAS CUEVAS | Chala | 6 | 14 | 10 | 4 | 96 | 95 | 1 |
| 0005 | LA VIRGEN | Chala | 71 | - | - | - | 3 | 3 | - |
| 0006 | PAMPA LAS CHILCAS | Chala | 31 | 1 | 1 | - | 2 | 2 | - |
| 0008 | LA CALETA (PUERTO MENOR DE QUILCA) | Chala | 15 | 439 | 224 | 215 | 192 | 189 | 3 |
| 0009 | LA DEHEZA | Chala | 15 | 2 | 1 | 1 | 4 | 4 | - |
| 0010 | HIGUERITAS | Chala | 13 | 16 | 12 | 4 | 13 | 13 | - |
| 0011 | SURURUY | Chala | 48 | 2 | - | 2 | 3 | 3 | - |
| 0012 | HUARANGO | Chala | 56 | - | - | - | 6 | 4 | 2 |
| 0013 | PLATANAL | Chala | 19 | 12 | 11 | 1 | 19 | 19 | - |
| 0015 | HUAÑAMARCA | Chala | 172 | 6 | 4 | 2 | 2 | 2 | - |
| 0016 | HUCHAS | Chala | 255 | 8 | 7 | 1 | 6 | 6 | - |
| 0017 | PAMPA BLANCA | Chala | 168 | 1 | 1 | - | 1 | 1 | - |
| 0021 | HUAGUIN | Chala | 79 | 2 | 2 | - | 2 | 2 | - |
| 0023 | EL TUNEL | Chala | 18 | 25 | 17 | 8 | 36 | 36 | - |
| 0024 | LA PLAYUELA | Chala | 33 | - | - | - | 1 | 1 | - |

| CÓDIGO | CENTROS POBLADOS | REGIÓN NATURAL (según piso altitudinal) | ALTITUD (m s.n.m.) | POBLACIÓN CENSADA | | | VIVIENDAS PARTICULARES | | |
|---|---|---|---|---|---|---|---|---|---|
| | | | | Total | Hombre | Mujer | Total | Ocupadas 1/ | Desocu-padas |
| 0025 | LAS CAMELIAS | Chala | 71 | - | - | - | 4 | 4 | - |
| 0026 | LA PEDREGOSA | Chala | 11 | - | - | - | 1 | 1 | - |
| 0027 | LA MIEL | Chala | 16 | 2 | 1 | 1 | 1 | 1 | - |
| 0028 | SAN MARIÑO | Chala | 46 | 7 | 2 | 5 | 8 | 8 | - |
| 0029 | ALTO LA CALETA VIRGEN DE LA CANDELARIA | Chala | 80 | 171 | 88 | 83 | 76 | 70 | 6 |
| 0030 | HUARANGAL | Chala | 160 | 1 | 1 | - | 1 | 1 | - |
| 0031 | ARANTAS | Chala | 16 | 13 | 10 | 3 | 4 | 4 | - |
| 0032 | BRISAS DEL MAR | Chala | 207 | 4 | 4 | - | 35 | 35 | - |
| 0033 | CARRIZALES | Chala | 91 | - | - | - | 7 | 7 | - |
| 0034 | KM. QUILCA - EL AITO | Yunga marítima | 1 038 | 1 | 1 | - | 15 | 15 | - |
| 0035 | PERLA ESCONDIDA | Chala | 145 | 2 | 2 | - | 33 | 33 | - |
| 0036 | SAN JOSÉ | Chala | 14 | 30 | 23 | 7 | 1 | 1 | - |
| 0037 | CALAHUANI | Yunga marítima | 715 | 1 | 1 | - | 1 | 1 | - |
| 0038 | 15 DE ENERO | Chala | 13 | 5 | 3 | 2 | 2 | 2 | - |
| 0039 | CENTENO | Chala | 307 | - | - | - | 2 | 2 | - |
| 0040 | LA HUATA | Chala | 30 | 3 | 3 | - | 6 | 6 | - |
| 0041 | HONORATOS | Chala | 75 | 1 | 1 | - | 2 | 2 | - |
| 0042 | QUEBRADA HONDA | Chala | 51 | 6 | 2 | 4 | 1 | 1 | - |
| **040208** | **DISTRITO SAMUEL PASTOR** | | | **15 950** | **7 879** | **8 071** | **8 722** | **7 077** | **1 645** |
| 0001 | LA PAMPA | Chala | 21 | 9 194 | 4 526 | 4 668 | 3 402 | 3 109 | 293 |
| 0003 | BAJO HUARANGAL | Chala | 40 | 623 | 320 | 303 | 227 | 204 | 23 |
| 0007 | YOLANDA | Chala | 32 | 1 | 1 | - | 2 | 2 | - |
| 0008 | HABITAT LA PAMPA | Chala | 61 | 5 111 | 2 509 | 2 602 | 2 862 | 2 237 | 625 |
| 0010 | PAMPA BAJA | Chala | 43 | 19 | 11 | 8 | 18 | 18 | - |
| 0012 | LA YESERA | Chala | 21 | 52 | 27 | 25 | 38 | 26 | 12 |
| 0015 | MIRAMAR | Chala | 124 | 47 | 28 | 19 | 134 | 100 | 34 |
| 0017 | LA BOYA | Chala | 16 | 121 | 55 | 66 | 88 | 77 | 11 |
| 0018 | EL CHORRO | Chala | 9 | 8 | 5 | 3 | 19 | 19 | - |
| 0019 | LA PUNTA | Chala | 8 | 627 | 318 | 309 | 1 635 | 1 080 | 555 |
| 0020 | LOS CERRILLOS | Chala | 8 | 9 | 6 | 3 | 109 | 71 | 38 |
| 0032 | LOS OLIVARES | Chala | 52 | - | - | - | 15 | 15 | - |
| 0036 | PAMPA COLORADO | Chala | 48 | - | - | - | 2 | 2 | - |
| 0040 | EL BUEN PASTOR | Chala | 116 | 38 | 22 | 16 | 74 | 50 | 24 |
| 0041 | 7 DE JUNIO | Chala | 83 | - | - | - | 8 | 4 | 4 |
| 0043 | OASIS | Chala | 76 | 73 | 37 | 36 | 59 | 44 | 15 |
| 0044 | PUNTA HERMOZA | Chala | 64 | 4 | 3 | 1 | 14 | 8 | 6 |
| 0045 | LOS FERNANDEZ | Chala | 28 | 5 | 3 | 2 | 6 | 3 | 3 |
| 0046 | MONTE CARMELO | Chala | 22 | 18 | 8 | 10 | 10 | 8 | 2 |
| **0403** | **PROVINCIA CARAVELÍ** | | | **41 346** | **22 897** | **18 449** | **20 959** | **18 035** | **2 924** |
| **040301** | **DISTRITO CARAVELÍ** | | | **4 259** | **2 183** | **2 076** | **1 486** | **1 440** | **46** |
| 0001 | CARAVELI | Yunga marítima | 1 811 | 4 104 | 2 084 | 2 020 | 1 346 | 1 300 | 46 |
| 0002 | CRUZ PATA | Yunga marítima | 1 867 | 1 | - | 1 | 5 | 5 | - |
| 0003 | CHUÑUÑO | Yunga marítima | 1 912 | 16 | 10 | 6 | 22 | 22 | - |
| 0006 | GENTILAR | Yunga marítima | 1 859 | - | - | - | 4 | 4 | - |
| 0007 | MACHA | Yunga marítima | 1 936 | 3 | 3 | - | 6 | 6 | - |
| 0008 | LAYGUA | Yunga marítima | 1 894 | 1 | 1 | - | 1 | 1 | - |
| 0011 | CHIRISCO | Yunga marítima | 1 740 | - | - | - | 2 | 2 | - |
| 0014 | LACANTERA | Yunga marítima | 1 691 | - | - | - | 2 | 2 | - |
| 0015 | CHUICANE | Yunga marítima | 1 949 | - | - | - | 1 | 1 | - |
| 0016 | SAYTIÑA | Yunga marítima | 1 674 | - | - | - | 1 | 1 | - |
| 0017 | HUARCA ORIENTAL | Yunga marítima | 1 654 | 1 | 1 | - | 7 | 7 | - |
| 0018 | ANANTA | Yunga marítima | 1 705 | - | - | - | 5 | 5 | - |
| 0019 | LA OLLERIA | Yunga marítima | 1 746 | - | - | - | 1 | 1 | - |
| 0020 | CASPAYA | Yunga marítima | 1 738 | - | - | - | 3 | 3 | - |
| 0021 | HUARCA OCCIDENTAL | Yunga marítima | 1 619 | 2 | 2 | - | 3 | 3 | - |
| 0024 | RINCONADA DE CHUÑUÑO | Yunga marítima | 2 112 | 2 | 2 | - | 3 | 3 | - |

| CÓDIGO | CENTROS POBLADOS | REGIÓN NATURAL (según piso altitudinal) | ALTITUD (m s.n.m.) | POBLACIÓN CENSADA | | | VIVIENDAS PARTICULARES | | |
|---|---|---|---|---|---|---|---|---|---|
| | | | | Total | Hombre | Mujer | Total | Ocupadas 1/ | Desocu-padas |
| 0025 | LA BANDA DEL AMARGOSO | Yunga marítima | 1 755 | 1 | 1 | - | 9 | 9 | - |
| 0026 | 15 DE JUNIO ISHIHUINCA | Yunga marítima | 1 958 | 128 | 79 | 49 | 65 | 65 | - |
| **040302** | **DISTRITO ACARÍ** | | | **4 923** | **2 679** | **2 244** | **2 358** | **1 972** | **386** |
| 0001 | ACARI | Chala | 171 | 3 097 | 1 559 | 1 538 | 1 406 | 1 208 | 198 |
| 0004 | VISIJA | Chala | 441 | - | - | - | 4 | 1 | 3 |
| 0006 | SANTA ROSA | Chala | 337 | 9 | 6 | 3 | 4 | 4 | - |
| 0008 | AMATO | Chala | 329 | 29 | 15 | 14 | 15 | 15 | - |
| 0010 | LUCASI | Chala | 256 | 4 | 4 | - | 8 | 5 | 3 |
| 0011 | CHOCAVENTO | Chala | 200 | 139 | 78 | 61 | 101 | 81 | 20 |
| 0012 | TAMBO VIEJO | Chala | 156 | 204 | 96 | 108 | 181 | 118 | 63 |
| 0014 | SANTA TERESITA | Chala | 141 | 90 | 47 | 43 | 71 | 41 | 30 |
| 0015 | VIJOTO | Chala | 126 | 83 | 46 | 37 | 40 | 30 | 10 |
| 0016 | LUNGUMARI | Chala | 125 | - | - | - | 1 | 1 | - |
| 0021 | DESPENSA | Chala | 369 | - | - | - | 3 | 3 | - |
| 0023 | MALCO | Yunga marítima | 575 | 32 | 22 | 10 | 27 | 26 | 1 |
| 0024 | TORO MUERTO | Chala | 480 | - | - | - | 2 | 1 | 1 |
| 0025 | MACHAYNIOC | Yunga marítima | 526 | 101 | 65 | 36 | 38 | 30 | 8 |
| 0027 | HUMAROTE | Chala | 427 | 3 | 2 | 1 | 9 | 8 | 1 |
| 0028 | CALAPAMPA | Chala | 409 | 17 | 10 | 7 | 22 | 18 | 4 |
| 0029 | HUARATO | Chala | 398 | 53 | 30 | 23 | 39 | 34 | 5 |
| 0030 | HUAROTO 2/ | Yunga marítima | 1 502 | 91 | 71 | 20 | - | - | - |
| 0031 | SANTA ROSA 2/ | Yunga marítima | 1 622 | 72 | 58 | 14 | - | - | - |
| 0032 | VERDE 2/ | Yunga marítima | 1 374 | 37 | 27 | 10 | - | - | - |
| 0033 | PALCA 2/ | Yunga marítima | 1 616 | 30 | 21 | 9 | - | - | - |
| 0034 | ROSA MARIA 2/ | Yunga marítima | 1 729 | 6 | 2 | 4 | - | - | - |
| 0035 | SAN JOSE 2/ | Yunga marítima | 1 742 | 7 | 5 | 2 | - | - | - |
| 0036 | SANTA ELENA 2/ | Yunga marítima | 1 755 | 12 | 9 | 3 | - | - | - |
| 0037 | MAGDALENA 2/ | Yunga marítima | 1 803 | 8 | 6 | 2 | - | - | - |
| 0039 | ARGENTINA 2/ | Yunga marítima | 1 417 | 23 | 21 | 2 | - | - | - |
| 0041 | EL MOLINO | Chala | 281 | 301 | 157 | 144 | 184 | 152 | 32 |
| 0043 | PLANTA OTAPARA | Chala | 366 | 427 | 291 | 136 | 180 | 173 | 7 |
| 0045 | LA JOYA | Yunga marítima | 1 836 | 48 | 31 | 17 | 23 | 23 | - |
| **040303** | **DISTRITO ATICO** | | | **5 215** | **2 876** | **2 339** | **2 214** | **1 911** | **303** |
| 0001 | ATICO | Chala | 101 | 168 | 86 | 82 | 69 | 66 | 3 |
| 0002 | LA FLORIDA | Chala | 56 | 4 364 | 2 307 | 2 057 | 1 860 | 1 607 | 253 |
| 0003 | CALPA 2/ | Yunga marítima | 1 555 | 265 | 258 | 7 | - | - | - |
| 0004 | PIEDRAS BLANCAS | Chala | 31 | - | - | - | 2 | 1 | 1 |
| 0005 | CHACA (ALTO CARMELO) | Chala | 233 | 17 | 10 | 7 | 12 | 12 | - |
| 0006 | SAN ANTONIO | Chala | 113 | 20 | 8 | 12 | 20 | 15 | 5 |
| 0007 | CHORRILLOS | Chala | 22 | 237 | 129 | 108 | 138 | 109 | 29 |
| 0008 | LA PUNTA (PUNTA BLANCA) | Chala | 28 | 53 | 25 | 28 | 25 | 25 | - |
| 0009 | LA BANDA (LAS SALINAS) | Chala | 22 | 2 | 1 | 1 | 6 | 5 | 1 |
| 0010 | LA BODEGA | Chala | 21 | - | - | - | 2 | 2 | - |
| 0011 | CERRO DE ARENA | Chala | 42 | 15 | 9 | 6 | 14 | 13 | 1 |
| 0012 | CALAVERITAS | Chala | 257 | 12 | 5 | 7 | 5 | 5 | - |
| 0013 | CACHICA | Yunga marítima | 1 807 | - | - | - | 3 | 3 | - |
| 0014 | BONANZA | Yunga marítima | 1 740 | 12 | 10 | 2 | 11 | 9 | 2 |
| 0015 | EL GRAMADAL | Chala | 12 | - | - | - | 2 | 2 | - |
| 0017 | PAUCLA | Chala | 9 | 23 | 12 | 11 | 8 | 8 | - |
| 0018 | PUYANCA | Chala | 46 | 3 | 2 | 1 | 3 | 3 | - |
| 0019 | EL PEAJE ATICO | Chala | 39 | 2 | 1 | 1 | 11 | 4 | 7 |
| 0021 | HUINLLO | Yunga marítima | 2 067 | 15 | 9 | 6 | 10 | 10 | - |
| 0023 | LA ANTENA | Chala | 45 | 4 | 1 | 3 | 2 | 2 | - |
| 0024 | PUNTA DE LOBOS | Chala | 16 | 3 | 3 | - | 7 | 7 | - |
| 0026 | OSCULLO | Chala | 64 | - | - | - | 3 | 2 | 1 |
| 0027 | REY SALOMON | Chala | 16 | - | - | - | 1 | 1 | - |

| CÓDIGO | CENTROS POBLADOS | REGIÓN NATURAL (según piso altitudinal) | ALTITUD (m s.n.m.) | POBLACIÓN CENSADA | | | VIVIENDAS PARTICULARES | | |
|---|---|---|---|---|---|---|---|---|---|
| | | | | Total | Hombre | Mujer | Total | Ocupadas 1/ | Desocu-padas |
| **040304** | **DISTRITO ATIQUIPA** | | | **473** | **249** | **224** | **304** | **237** | **67** |
| 0001 | ATIQUIPA | Chala | 330 | 112 | 61 | 51 | 73 | 61 | 12 |
| 0002 | YACTAPARA | Yunga marítima | 624 | - | - | - | 1 | - | 1 |
| 0003 | PARCOY | Chala | 243 | - | - | - | 1 | 1 | - |
| 0004 | JAYA | Chala | 405 | 2 | 2 | - | 2 | 2 | - |
| 0007 | JURURO | Chala | 233 | 1 | 1 | - | 1 | 1 | - |
| 0008 | AGUA SALADA | Chala | 249 | 169 | 90 | 79 | 89 | 61 | 28 |
| 0012 | SILACA | Chala | 32 | 4 | 3 | 1 | 29 | 29 | - |
| 0013 | SANTA ROSA | Chala | 253 | 158 | 82 | 76 | 95 | 70 | 25 |
| 0014 | REPARTICION | Chala | 270 | 1 | 1 | - | 5 | 5 | - |
| 0016 | QUEBRADA DE LA VACA | Chala | 160 | 25 | 8 | 17 | 4 | 4 | - |
| 0023 | QUEBRADA HONDA | Chala | 205 | 1 | 1 | - | 1 | 1 | - |
| 0024 | HUACURCA | Chala | 409 | - | - | - | 2 | 2 | - |
| 0026 | LOS SAUCES | Chala | 312 | - | - | - | 1 | - | 1 |
| **040305** | **DISTRITO BELLA UNIÓN** | | | **3 171** | **1 752** | **1 419** | **2 309** | **1 825** | **484** |
| 0001 | BELLA UNION | Chala | 218 | 2 882 | 1 590 | 1 292 | 1 990 | 1 529 | 461 |
| 0012 | SANTA MARIA | Chala | 211 | 3 | 2 | 1 | 45 | 40 | 5 |
| 0013 | SANTA FE | Chala | 205 | 3 | 2 | 1 | 8 | 8 | - |
| 0014 | SAN FRANCISCO | Chala | 189 | 9 | 7 | 2 | 4 | 4 | - |
| 0016 | LAS LOMAS | Yunga marítima | 534 | 5 | 4 | 1 | 4 | 3 | 1 |
| 0018 | NACAR | Chala | 185 | 3 | 2 | 1 | 4 | 4 | - |
| 0019 | LA VICTORIA | Chala | 183 | 6 | 3 | 3 | 5 | 5 | - |
| 0020 | SAN PABLO | Chala | 176 | 2 | 2 | - | 20 | 20 | - |
| 0021 | COQUITO | Chala | 180 | 6 | 4 | 2 | 15 | 15 | - |
| 0022 | NAPOLES | Chala | 182 | 5 | 2 | 3 | 7 | 7 | - |
| 0023 | MONTERREY | Chala | 186 | 2 | 2 | - | 9 | 8 | 1 |
| 0024 | PAMPITA | Chala | 177 | 9 | 5 | 4 | 11 | 9 | 2 |
| 0026 | PLATINO | Chala | 182 | 18 | 11 | 7 | 6 | 6 | - |
| 0027 | PELLEJO | Chala | 92 | 5 | 2 | 3 | 5 | 3 | 2 |
| 0028 | CHINGO | Chala | 54 | - | - | - | 3 | 3 | - |
| 0029 | SACACO | Chala | 75 | 4 | 2 | 2 | 7 | 7 | - |
| 0032 | MONASI | Chala | 48 | - | - | - | 1 | 1 | - |
| 0033 | CHAVIÑA | Chala | 76 | 184 | 102 | 82 | 128 | 118 | 10 |
| 0054 | HAWAI | Chala | 246 | - | - | - | 1 | 1 | - |
| 0056 | LA CORTADA | Yunga marítima | 1 690 | 6 | 5 | 1 | 17 | 16 | 1 |
| 0058 | NINABAMBA | Chala | 203 | - | - | - | 8 | 8 | - |
| 0059 | CARACOL | Chala | 106 | 6 | 1 | 5 | 2 | 2 | - |
| 0060 | CRUCE | Chala | 15 | 13 | 4 | 9 | 9 | 8 | 1 |
| **040306** | **DISTRITO CAHUACHO** | | | **610** | **305** | **305** | **472** | **436** | **36** |
| 0001 | CAHUACHO | Quechua | 3 423 | 160 | 78 | 82 | 164 | 141 | 23 |
| 0002 | SONDOR | Quechua | 3 418 | 108 | 47 | 61 | 84 | 84 | - |
| 0003 | PAUCARAY | Quechua | 3 369 | 52 | 33 | 19 | 47 | 43 | 4 |
| 0004 | YURACRANRA | Suni | 3 626 | - | - | - | 1 | - | 1 |
| 0005 | AYROCA | Suni | 3 599 | 224 | 113 | 111 | 83 | 78 | 5 |
| 0006 | NAUQUIPA | Quechua | 3 081 | 30 | 16 | 14 | 31 | 30 | 1 |
| 0007 | KAÑAYJAZA | Quechua | 3 469 | - | - | - | 1 | 1 | - |
| 0008 | TASTANIC | Suni | 3 627 | - | - | - | 1 | 1 | - |
| 0009 | CARPISA | Yunga marítima | 2 194 | 14 | 5 | 9 | 6 | 5 | 1 |
| 0010 | NUEVO NAUQUIPA TAIWAN | Suni | 3 556 | 1 | 1 | - | 27 | 27 | - |
| 0012 | EL CRUCE | Quechua | 3 340 | 19 | 10 | 9 | 9 | 9 | - |
| 0013 | CHAPARRAHUADA | Quechua | 3 117 | - | - | - | 4 | 4 | - |
| 0014 | FALDAHUASI | Suni | 3 583 | 1 | 1 | - | 4 | 3 | 1 |
| 0019 | OCORURO | Quechua | 3 405 | - | - | - | 9 | 9 | - |
| 0022 | ASIACO | Suni | 3 665 | 1 | 1 | - | 1 | 1 | - |

| CÓDIGO | CENTROS POBLADOS | REGIÓN NATURAL (según piso altitudinal) | ALTITUD (m s.n.m.) | POBLACIÓN CENSADA | | | VIVIENDAS PARTICULARES | | |
|---|---|---|---|---|---|---|---|---|---|
| | | | | Total | Hombre | Mujer | Total | Ocupadas 1/ | Desocu-padas |
| **040307** | **DISTRITO CHALA** | | | **9 240** | **5 142** | **4 098** | **4 753** | **3 928** | **825** |
| 0001 | CHALA | Chala | 21 | 7 940 | 4 265 | 3 675 | 4 282 | 3 542 | 740 |
| 0002 | CHALA VIEJO | Chala | 324 | 180 | 146 | 34 | 38 | 27 | 11 |
| 0005 | IMPERIAL LA AGUADITA | Chala | 52 | 999 | 626 | 373 | 425 | 354 | 71 |
| 0008 | LA CALETA | Chala | 16 | 121 | 105 | 16 | 8 | 5 | 3 |
| **040308** | **DISTRITO CHAPARRA** | | | **3 685** | **2 256** | **1 429** | **1 759** | **1 631** | **128** |
| 0001 | ACHANIZO | Yunga marítima | 611 | 332 | 178 | 154 | 139 | 126 | 13 |
| 0002 | LA ESPAÑOLITA | Yunga marítima | 2 192 | 374 | 229 | 145 | 234 | 198 | 36 |
| 0003 | ARASQUI | Yunga marítima | 1 434 | 5 | 2 | 3 | 12 | 12 | - |
| 0004 | ALTO DE LA LUNA | Yunga marítima | 1 416 | 61 | 31 | 30 | 49 | 49 | - |
| 0005 | VICTORIA | Yunga marítima | 1 300 | 38 | 17 | 21 | 34 | 32 | 2 |
| 0006 | EL CONVENTO | Yunga marítima | 1 196 | 6 | 3 | 3 | 8 | 7 | 1 |
| 0007 | SOLARES | Yunga marítima | 1 132 | 15 | 10 | 5 | 11 | 11 | - |
| 0008 | PUEBLO VIEJO (CHAPARRA) | Yunga marítima | 1 124 | 1 426 | 712 | 714 | 486 | 478 | 8 |
| 0009 | SAN ANDRES | Yunga marítima | 1 023 | 16 | 10 | 6 | 11 | 10 | 1 |
| 0010 | LOS SAUSALES | Yunga marítima | 1 053 | - | - | - | 1 | 1 | - |
| 0011 | VIÑA GRANDE UNO | Yunga marítima | 824 | - | - | - | 2 | 2 | - |
| 0013 | CARAMBA | Yunga marítima | 809 | 39 | 19 | 20 | 22 | 22 | - |
| 0014 | AZOCAYA | Yunga marítima | 650 | 5 | 1 | 4 | 4 | 4 | - |
| 0016 | LA CHIMBA | Yunga marítima | 588 | 5 | 3 | 2 | 8 | 7 | 1 |
| 0017 | SAN AGUSTIN | Yunga marítima | 525 | 5 | 5 | - | 9 | 8 | 1 |
| 0018 | LA BODEGA | Yunga marítima | 525 | 10 | 5 | 5 | 9 | 9 | - |
| 0019 | HUANCALPA | Chala | 410 | 5 | 3 | 2 | 3 | 3 | - |
| 0020 | QUIRHUA | Chala | 343 | 3 | 3 | - | 4 | 4 | - |
| 0022 | PAMPA DE CAPAC | Chala | 186 | 317 | 293 | 24 | 2 | 2 | - |
| 0025 | HUANCARACHE | Yunga marítima | 700 | 13 | 6 | 7 | 6 | 6 | - |
| 0026 | LA BANDA | Yunga marítima | 1 417 | - | - | - | 1 | 1 | - |
| 0027 | 4 HORAS | Yunga marítima | 1 609 | 334 | 307 | 27 | 173 | 144 | 29 |
| 0029 | AIRARANCA | Yunga marítima | 1 456 | - | - | - | 1 | 1 | - |
| 0030 | PUERTO VIEJO | Chala | 13 | 71 | 36 | 35 | 45 | 45 | - |
| 0031 | CANGALLO | Chala | 309 | - | - | - | 5 | 5 | - |
| 0032 | CASA GRANDE | Yunga marítima | 561 | 21 | 12 | 9 | 15 | 15 | - |
| 0033 | ACHANIZO LA BANDA | Yunga marítima | 576 | 4 | 3 | 1 | 4 | 4 | - |
| 0034 | LA ESTRELLA | Yunga marítima | 930 | 2 | 1 | 1 | 6 | 6 | - |
| 0036 | POROJA | Yunga marítima | 1 252 | - | - | - | 1 | 1 | - |
| 0037 | PAMPA REDONDA | Chala | 22 | 25 | 15 | 10 | 46 | 45 | 1 |
| 0038 | PUERTO RICO | Chala | 109 | - | - | - | 5 | 5 | - |
| 0039 | PUENTE CHAPARRA | Chala | 13 | 16 | 7 | 9 | 13 | 13 | - |
| 0040 | MAQUIPA | Yunga marítima | 546 | - | - | - | 1 | 1 | - |
| 0041 | HUAYABO | Yunga marítima | 592 | 3 | 2 | 1 | 3 | 3 | - |
| 0045 | LOS ANDENES | Yunga marítima | 566 | 1 | - | 1 | 1 | 1 | - |
| 0046 | EL PALMO | Yunga marítima | 592 | 5 | 2 | 3 | 8 | 7 | 1 |
| 0047 | PALOMINO | Yunga marítima | 670 | - | - | - | 3 | 3 | - |
| 0048 | PARCOPUQUIO | Yunga marítima | 836 | - | - | - | 1 | 1 | - |
| 0049 | PLATERO | Yunga marítima | 678 | 4 | 2 | 2 | 2 | 2 | - |
| 0050 | MONTE CHICO | Yunga marítima | 609 | - | - | - | 1 | 1 | - |
| 0051 | LAS VIÑAS | Yunga marítima | 1 062 | 4 | 1 | 3 | 10 | 8 | 2 |
| 0052 | LA ESTRELLA | Yunga marítima | 958 | 4 | 2 | 2 | 4 | 4 | - |
| 0053 | PAMPA DE HUARA | Yunga marítima | 1 027 | 504 | 328 | 176 | 335 | 303 | 32 |
| 0054 | COMEPAN | Yunga marítima | 517 | 2 | 1 | 1 | 1 | 1 | - |
| 0055 | PUNTA DE LOBOS | Chala | 44 | 10 | 7 | 3 | 20 | 20 | - |
| **040309** | **DISTRITO HUANUHUANU** | | | **3 047** | **2 000** | **1 047** | **1 288** | **1 044** | **244** |
| 0001 | TOCOTA | Yunga marítima | 972 | 82 | 44 | 38 | 71 | 54 | 17 |
| 0002 | HUANCARIRE | Quechua | 3 150 | 18 | 12 | 6 | 20 | 16 | 4 |
| 0005 | CONGONZA | Quechua | 3 147 | 5 | 2 | 3 | 2 | 2 | - |
| 0006 | HUANUHUANU | Quechua | 2 523 | 31 | 17 | 14 | 27 | 24 | 3 |

| CÓDIGO | CENTROS POBLADOS | REGIÓN NATURAL (según piso altitudinal) | ALTITUD (m s.n.m.) | POBLACIÓN CENSADA | | | VIVIENDAS PARTICULARES | | |
|---|---|---|---|---|---|---|---|---|---|
| | | | | Total | Hombre | Mujer | Total | Ocupadas 1/ | Desocu-padas |
| 0007 | SICANI | Yunga marítima | 2 175 | 1 | 1 | - | 2 | 2 | - |
| 0008 | HUAMBO | Yunga marítima | 1 884 | 1 | 1 | - | 1 | 1 | - |
| 0009 | MELLISO | Yunga marítima | 1 976 | - | - | - | 1 | 1 | - |
| 0010 | PALCA | Yunga marítima | 1 576 | 2 | 1 | 1 | 1 | 1 | - |
| 0011 | MOLLEHUACA | Yunga marítima | 1 395 | 1 713 | 960 | 753 | 872 | 717 | 155 |
| 0012 | EL POZO | Yunga marítima | 1 220 | 130 | 80 | 50 | 74 | 65 | 9 |
| 0013 | LA PAMPA | Yunga marítima | 946 | 262 | 154 | 108 | 115 | 96 | 19 |
| 0014 | VIRUCHA | Yunga marítima | 1 893 | - | - | - | 2 | - | 2 |
| 0015 | SAN JUAN DEL POZO | Yunga marítima | 1 175 | 23 | 14 | 9 | 19 | 10 | 9 |
| 0016 | CHACJUILLE 2/ | Yunga marítima | 1 068 | 713 | 680 | 33 | - | - | - |
| 0017 | LAS CABAÑITAS | Yunga marítima | 1 052 | 11 | 2 | 9 | 11 | 6 | 5 |
| 0021 | MARIA | Yunga marítima | 1 071 | 37 | 23 | 14 | 41 | 38 | 3 |
| 0022 | SAN ANDRES | Yunga marítima | 1 446 | - | - | - | 21 | 3 | 18 |
| 0024 | ORNOPAMPA | Quechua | 2 395 | 13 | 6 | 7 | 5 | 5 | - |
| 0025 | COBRIZO | Yunga marítima | 1 898 | 3 | 2 | 1 | 2 | 2 | - |
| 0026 | HUICHO | Yunga marítima | 1 848 | 2 | 1 | 1 | 1 | 1 | - |
| **040310** | **DISTRITO JAQUI** | | | **1 532** | **733** | **799** | **718** | **684** | **34** |
| 0001 | JAQUI | Chala | 271 | 1 400 | 666 | 734 | 617 | 592 | 25 |
| 0002 | CONCOMA | Yunga marítima | 508 | 1 | - | 1 | 2 | 2 | - |
| 0003 | SANTA RITA | Chala | 478 | 3 | - | 3 | 2 | 2 | - |
| 0007 | COLCA GRANDE | Chala | 458 | - | - | - | 1 | 1 | - |
| 0008 | PAMPA NUEVA | Chala | 405 | - | - | - | 1 | 1 | - |
| 0009 | PLANTERA | Yunga marítima | 860 | - | - | - | 1 | 1 | - |
| 0010 | BONAPARTE | Yunga marítima | 892 | - | - | - | 1 | - | 1 |
| 0011 | MACACONA | Yunga marítima | 892 | 2 | 1 | 1 | 2 | 1 | 1 |
| 0012 | HUAMBRINA | Yunga marítima | 807 | 2 | 2 | - | 3 | 3 | - |
| 0013 | CONVENTO | Yunga marítima | 932 | 1 | 1 | - | 1 | 1 | - |
| 0014 | ANQUI | Yunga marítima | 601 | - | - | - | 1 | 1 | - |
| 0016 | VISTA ALEGRE | Chala | 352 | - | - | - | 1 | 1 | - |
| 0017 | TANI | Chala | 357 | 1 | 1 | - | 1 | 1 | - |
| 0018 | QUEBRADA PAMPA | Chala | 401 | - | - | - | 2 | 2 | - |
| 0021 | ANDENES | Chala | 151 | - | - | - | 2 | 2 | - |
| 0023 | MOCHICA BAJA | Chala | 155 | 103 | 54 | 49 | 63 | 56 | 7 |
| 0024 | LAMPILLA | Chala | 112 | 7 | 2 | 5 | 6 | 6 | - |
| 0028 | SAN FRANCISCO | Chala | 193 | 3 | 2 | 1 | 4 | 4 | - |
| 0029 | SANTA ANITA | Chala | 143 | 5 | 2 | 3 | 4 | 4 | - |
| 0030 | SANTA ROSA | Yunga marítima | 1 016 | 2 | 1 | 1 | 1 | 1 | - |
| 0032 | VILLA VISTA | Chala | 406 | 2 | 1 | 1 | 2 | 2 | - |
| **040311** | **DISTRITO LOMAS** | | | **1 477** | **810** | **667** | **1 181** | **1 100** | **81** |
| 0001 | LOMAS | Chala | 26 | 1 402 | 765 | 637 | 773 | 731 | 42 |
| 0003 | YANYARINA | Chala | 13 | 17 | 14 | 3 | 182 | 160 | 22 |
| 0004 | LA LIBERTAD | Chala | 12 | 4 | 3 | 1 | 53 | 48 | 5 |
| 0006 | CRUCE LOMAS | Chala | 90 | 35 | 15 | 20 | 24 | 20 | 4 |
| 0008 | PAMPA DEL MOCHO | Chala | 43 | 2 | 2 | - | 2 | 2 | - |
| 0009 | CONCHUELAS | Chala | 47 | 3 | 3 | - | 1 | 1 | - |
| 0010 | PUNTA BLANCA | Chala | 9 | 1 | 1 | - | 3 | 2 | 1 |
| 0011 | PARAISO | Chala | 16 | - | - | - | 104 | 104 | - |
| 0012 | AMPLIACION COSTA AZUL | Chala | 9 | 13 | 7 | 6 | 39 | 32 | 7 |
| **040312** | **DISTRITO QUICACHA** | | | **1 837** | **966** | **871** | **905** | **863** | **42** |
| 0001 | QUICACHA | Yunga marítima | 1 836 | 288 | 150 | 138 | 135 | 127 | 8 |
| 0003 | TONCO | Quechua | 3 428 | 149 | 81 | 68 | 66 | 66 | - |
| 0004 | CAYLLA | Quechua | 3 468 | 4 | 2 | 2 | 10 | 10 | - |
| 0005 | TAMBO | Quechua | 3 377 | 93 | 41 | 52 | 63 | 60 | 3 |
| 0006 | MARAYCASA | Quechua | 3 384 | 62 | 40 | 22 | 47 | 47 | - |
| 0007 | CHUMILLO | Quechua | 3 347 | 6 | 2 | 4 | 10 | 10 | - |

| CÓDIGO | CENTROS POBLADOS | REGIÓN NATURAL (según piso altitudinal) | ALTITUD (m s.n.m.) | POBLACIÓN CENSADA | | | VIVIENDAS PARTICULARES | | |
|---|---|---|---|---|---|---|---|---|---|
| | | | | Total | Hombre | Mujer | Total | Ocupadas 1/ | Desocu-padas |
| 0008 | CANTAÑA | Quechua | 3 306 | 11 | 7 | 4 | 10 | 10 | - |
| 0010 | MARCAHUI | Quechua | 2 598 | 1 | - | 1 | 10 | 10 | - |
| 0012 | HUAYCHAMACA | Quechua | 2 350 | 1 | 1 | - | 3 | 3 | - |
| 0013 | TANCO | Quechua | 3 312 | 7 | 7 | - | 12 | 12 | - |
| 0014 | SIFUENTES | Quechua | 3 342 | 88 | 57 | 31 | 43 | 39 | 4 |
| 0016 | IRURUPA | Quechua | 2 403 | 2 | - | 2 | 6 | 6 | - |
| 0017 | TIERRAS BLANCAS | Yunga marítima | 1 865 | 653 | 331 | 322 | 241 | 226 | 15 |
| 0018 | ILLACHO | Yunga marítima | 1 787 | 9 | 5 | 4 | 5 | 5 | - |
| 0019 | EL MOLINO | Yunga marítima | 1 707 | 220 | 117 | 103 | 92 | 89 | 3 |
| 0020 | CHIUCHINE | Yunga marítima | 1 617 | 20 | 8 | 12 | 10 | 9 | 1 |
| 0021 | TIRUQUE | Yunga marítima | 1 612 | 138 | 70 | 68 | 62 | 58 | 4 |
| 0022 | ANIMAS | Yunga marítima | 1 510 | 74 | 40 | 34 | 29 | 27 | 2 |
| 0024 | EL CRUCERO | Quechua | 2 955 | 3 | 2 | 1 | 18 | 18 | - |
| 0027 | CRUZ PATA | Suni | 3 604 | 2 | 1 | 1 | 4 | 4 | - |
| 0028 | HUAYCHAMACA GRANDE | Quechua | 2 431 | 4 | 2 | 2 | 7 | 7 | - |
| 0029 | HORQUETILLA | Quechua | 3 150 | - | - | - | 8 | 8 | - |
| 0030 | BRAZOLETA | Quechua | 3 136 | - | - | - | 5 | 5 | - |
| 0032 | SANTA BARBARA | Quechua | 3 348 | 1 | 1 | - | 1 | 1 | - |
| 0037 | PIEDRAS NEGRAS | Quechua | 3 333 | 1 | 1 | - | 1 | 1 | - |
| 0038 | HUACHHUALA | Suni | 3 857 | - | - | - | 7 | 5 | 2 |
| **040313** | **DISTRITO YAUCA** | | | **1 877** | **946** | **931** | **1 212** | **964** | **248** |
| 0001 | YAUCA | Chala | 31 | 1 468 | 746 | 722 | 778 | 652 | 126 |
| 0002 | SAN MARTIN DE PORRAS | Chala | 141 | 24 | 12 | 12 | 12 | 12 | - |
| 0003 | SANTA GENOVEVA | Chala | 153 | 9 | 6 | 3 | 6 | 5 | 1 |
| 0004 | SAN JOSE | Chala | 129 | 3 | 2 | 1 | 14 | 11 | 3 |
| 0005 | SANTA EMILIA | Chala | 122 | 6 | 4 | 2 | 4 | 4 | - |
| 0006 | SAN FRANCISCO | Chala | 73 | 7 | 5 | 2 | 5 | 4 | 1 |
| 0007 | LOS OLIVOS | Chala | 27 | 93 | 34 | 59 | 38 | 36 | 2 |
| 0008 | TANAKA | Chala | 40 | 116 | 54 | 62 | 174 | 173 | 1 |
| 0009 | SAN ISIDRO | Chala | 12 | 12 | 8 | 4 | 15 | 10 | 5 |
| 0011 | VILLA SOL | Chala | 118 | 121 | 67 | 54 | 134 | 47 | 87 |
| 0012 | PAMPAS DE YAUCA | Chala | 107 | 18 | 8 | 10 | 18 | 7 | 11 |
| 0013 | SAN MIGUEL | Chala | 66 | - | - | - | 14 | 3 | 11 |
| **0404** | **PROVINCIA CASTILLA** | | | **33 629** | **17 453** | **16 176** | **16 478** | **14 806** | **1 672** |
| **040401** | **DISTRITO APLAO** | | | **8 435** | **4 197** | **4 238** | **4 083** | **3 550** | **533** |
| 0001 | APLAO | Yunga marítima | 624 | 2 860 | 1 390 | 1 470 | 1 125 | 1 004 | 121 |
| 0002 | ANDAMAYO | Yunga marítima | 963 | 84 | 45 | 39 | 45 | 38 | 7 |
| 0003 | LUCHEA | Yunga marítima | 850 | 33 | 18 | 15 | 20 | 17 | 3 |
| 0004 | ONGORO PERU | Yunga marítima | 854 | 21 | 12 | 9 | 30 | 27 | 3 |
| 0005 | BUENOS AIRES | Yunga marítima | 851 | 48 | 25 | 23 | 34 | 33 | 1 |
| 0006 | ONGORO BAJO | Yunga marítima | 825 | 34 | 19 | 15 | 23 | 20 | 3 |
| 0007 | HUATIAPILLA (HUATIAPILLA ALTA) | Yunga marítima | 896 | 253 | 134 | 119 | 120 | 80 | 40 |
| 0008 | LA NUEVA CENTRAL | Yunga marítima | 876 | 769 | 376 | 393 | 452 | 367 | 85 |
| 0009 | LA CENTRAL | Yunga marítima | 866 | 54 | 31 | 23 | 40 | 39 | 1 |
| 0011 | EL CASTILLO | Yunga marítima | 878 | 433 | 224 | 209 | 247 | 196 | 51 |
| 0012 | QUISCAY | Yunga marítima | 718 | 21 | 10 | 11 | 18 | 16 | 2 |
| 0013 | ACOY | Yunga marítima | 690 | 125 | 58 | 67 | 53 | 49 | 4 |
| 0014 | LA PAMPA | Yunga marítima | 683 | 21 | 10 | 11 | 17 | 17 | - |
| 0016 | LA BARRANCA | Yunga marítima | 689 | 16 | 9 | 7 | 24 | 23 | 1 |
| 0017 | BERINGA | Yunga marítima | 658 | 1 | 1 | - | 9 | 8 | 1 |
| 0019 | LLOCLLA GRANDE | Yunga marítima | 667 | - | - | - | 4 | 4 | - |
| 0021 | COSOS | Yunga marítima | 668 | 661 | 332 | 329 | 342 | 314 | 28 |
| 0023 | BILBAO | Yunga marítima | 647 | 25 | 13 | 12 | 14 | 11 | 3 |
| 0025 | CASPANI | Yunga marítima | 609 | 279 | 137 | 142 | 190 | 138 | 52 |
| 0026 | COCHATE | Yunga marítima | 583 | 580 | 283 | 297 | 245 | 213 | 32 |
| 0027 | EL MONTE | Yunga marítima | 558 | 64 | 32 | 32 | 56 | 50 | 6 |

| CÓDIGO | CENTROS POBLADOS | REGIÓN NATURAL (según piso altitudinal) | ALTITUD (m s.n.m.) | POBLACIÓN CENSADA | | | VIVIENDAS PARTICULARES | | |
|---|---|---|---|---|---|---|---|---|---|
| | | | | Total | Hombre | Mujer | Total | Ocupadas 1/ | Desocu-padas |
| 0030 | LA REAL | Yunga marítima | 588 | 846 | 427 | 419 | 333 | 298 | 35 |
| 0031 | SACAY | Yunga marítima | 559 | 6 | 2 | 4 | 5 | 5 | - |
| 0032 | LOS PUROS | Yunga marítima | 542 | 23 | 11 | 12 | 20 | 19 | 1 |
| 0033 | CUCULI | Yunga marítima | 554 | 8 | 4 | 4 | 3 | 3 | - |
| 0034 | MARANCITO | Yunga marítima | 529 | 11 | 7 | 4 | 9 | 7 | 2 |
| 0035 | MARAN GRANDE | Yunga marítima | 546 | 227 | 115 | 112 | 103 | 96 | 7 |
| 0036 | MAMAS | Yunga marítima | 573 | 347 | 173 | 174 | 137 | 130 | 7 |
| 0039 | QUERULPA CHICO | Yunga marítima | 534 | 205 | 108 | 97 | 68 | 67 | 1 |
| 0040 | QUERULPA GRANDE | Yunga marítima | 512 | 19 | 10 | 9 | 15 | 14 | 1 |
| 0041 | RESCATE | Yunga marítima | 501 | 22 | 11 | 11 | 11 | 11 | - |
| 0042 | ONGORO | Yunga marítima | 855 | 36 | 20 | 16 | 26 | 23 | 3 |
| 0043 | HUATIAPILLA BAJO | Yunga marítima | 795 | 101 | 52 | 49 | 53 | 51 | 2 |
| 0044 | HUAYRA PUNCO | Yunga marítima | 823 | - | - | - | 5 | - | 5 |
| 0045 | ALTO LA BARRANCA | Yunga marítima | 688 | 179 | 84 | 95 | 170 | 145 | 25 |
| 0046 | MASCAPAMPA | Yunga marítima | 1 143 | 10 | 6 | 4 | 10 | 10 | - |
| 0047 | APLAO | Yunga marítima | 624 | 13 | 8 | 5 | 7 | 7 | - |
| **040402** | **DISTRITO ANDAGUA** | | | **1 038** | **602** | **436** | **640** | **599** | **41** |
| 0001 | ANDAGUA | Suni | 3 594 | 781 | 466 | 315 | 442 | 414 | 28 |
| 0002 | MISTIHUASI | Puna | 4 548 | 9 | 3 | 6 | 6 | 5 | 1 |
| 0003 | SAN ANTONIO | Puna | 4 187 | 7 | 4 | 3 | 11 | 9 | 2 |
| 0004 | OCORURO | Suni | 3 876 | 2 | 1 | 1 | 4 | 4 | - |
| 0009 | CHARCA | Suni | 3 694 | 7 | 5 | 2 | 12 | 8 | 4 |
| 0011 | HUAMANTIRCA | Puna | 4 186 | 10 | 4 | 6 | 5 | 5 | - |
| 0013 | PACCARETA | Suni | 3 635 | - | - | - | 5 | 5 | - |
| 0014 | SAN ISIDRO DE TAUCCA | Quechua | 3 422 | 14 | 6 | 8 | 26 | 26 | - |
| 0015 | PUMAJALLO | Quechua | 3 333 | 1 | 1 | - | 3 | 3 | - |
| 0016 | VIRGEN DEL ROSARIO | Suni | 3 577 | 119 | 63 | 56 | 62 | 57 | 5 |
| 0018 | CCALLHUA | Puna | 4 369 | 13 | 11 | 2 | 14 | 14 | - |
| 0021 | SOPORO | Quechua | 3 420 | 52 | 26 | 26 | 38 | 38 | - |
| 0022 | HUAYCHO | Suni | 3 651 | - | - | - | 2 | 2 | - |
| 0023 | CEÑEGA | Puna | 4 399 | 1 | - | 1 | 1 | 1 | - |
| 0024 | PALLCA | Puna | 4 412 | 6 | 1 | 5 | 1 | 1 | - |
| 0025 | HURASHUASTO | Puna | 4 701 | 16 | 11 | 5 | 8 | 7 | 1 |
| **040403** | **DISTRITO AYO** | | | **242** | **136** | **106** | **204** | **195** | **9** |
| 0001 | AYO | Yunga marítima | 2 003 | 196 | 112 | 84 | 172 | 163 | 9 |
| 0002 | SUBNA | Quechua | 3 065 | 31 | 15 | 16 | 13 | 13 | - |
| 0003 | ACHO | Quechua | 2 429 | 9 | 6 | 3 | 12 | 12 | - |
| 0004 | UTME | Quechua | 2 310 | 1 | - | 1 | 4 | 4 | - |
| 0005 | ANTA | Quechua | 2 313 | 5 | 3 | 2 | 3 | 3 | - |
| **040404** | **DISTRITO CHACHAS** | | | **1 646** | **915** | **731** | **1 104** | **984** | **120** |
| 0001 | CHACHAS | Quechua | 3 117 | 578 | 329 | 249 | 288 | 235 | 53 |
| 0003 | HUARACOPALCA | Puna | 4 384 | 111 | 58 | 53 | 82 | 72 | 10 |
| 0005 | HUAMANTIANA | Puna | 4 432 | - | - | - | 1 | 1 | - |
| 0006 | CHUA | Puna | 4 680 | 33 | 12 | 21 | 58 | 43 | 15 |
| 0009 | ASILLO | Puna | 4 378 | - | - | - | 10 | 4 | 6 |
| 0019 | CHICOTAÑA | Puna | 4 488 | 133 | 74 | 59 | 126 | 120 | 6 |
| 0030 | NUEVO TOLCONI | Puna | 4 597 | 442 | 210 | 232 | 362 | 349 | 13 |
| 0035 | LAYO | Puna | 4 683 | 9 | 6 | 3 | 11 | 11 | - |
| 0053 | TICLLA | Puna | 4 751 | 1 | 1 | - | 1 | 1 | - |
| 0054 | ANARO | Puna | 4 658 | 6 | 5 | 1 | 13 | 11 | 2 |
| 0056 | NAHUIRA | Quechua | 3 212 | 205 | 108 | 97 | 139 | 124 | 15 |
| 0060 | OLLOJA | Puna | 4 578 | 1 | - | 1 | 3 | 3 | - |
| 0068 | CHULLUHUIRE | Puna | 4 388 | 7 | 2 | 5 | 2 | 2 | - |
| 0079 | CHIQUILANIA | Puna | 4 467 | 2 | 1 | 1 | 2 | 2 | - |
| 0117 | HATOYO | Puna | 4 492 | 2 | 1 | 1 | 3 | 3 | - |

| CÓDIGO | CENTROS POBLADOS | REGIÓN NATURAL (según piso altitudinal) | ALTITUD (m s.n.m.) | POBLACIÓN CENSADA | | | VIVIENDAS PARTICULARES | | |
|---|---|---|---|---|---|---|---|---|---|
| | | | | Total | Hombre | Mujer | Total | Ocupadas 1/ | Desocu-padas |
| 0145 | MOLLOCHUA 2/ | Puna | 4 796 | 113 | 107 | 6 | - | - | - |
| 0175 | PINKACHANQUI | Puna | 4 463 | - | - | - | 1 | 1 | - |
| 0177 | LOCHITA | Puna | 4 299 | - | - | - | 1 | 1 | - |
| 0180 | LLAPAPAMPA | Puna | 4 310 | 3 | 1 | 2 | 1 | 1 | - |
| **040405** | **DISTRITO CHILCAYMARCA** | | | **947** | **466** | **481** | **422** | **404** | **18** |
| 0001 | CHILCAYMARCA | Suni | 3 867 | 616 | 305 | 311 | 224 | 220 | 4 |
| 0002 | OCORURO | Puna | 4 256 | - | - | - | 2 | - | 2 |
| 0003 | CHICMO | Suni | 3 845 | 1 | 1 | - | 7 | 7 | - |
| 0005 | PUCARA | Suni | 3 791 | - | - | - | 3 | 2 | 1 |
| 0006 | VINO PASCANA | Suni | 3 767 | 2 | 1 | 1 | 4 | 2 | 2 |
| 0007 | HUICHUPAQUI | Suni | 3 773 | 16 | 9 | 7 | 13 | 13 | - |
| 0008 | KICHALLI | Puna | 4 512 | - | - | - | 1 | 1 | - |
| 0009 | JAPUÑE | Puna | 4 486 | 2 | 2 | - | 1 | 1 | - |
| 0010 | PUCA CANCHA | Suni | 3 778 | 6 | 3 | 3 | 6 | 6 | - |
| 0011 | ANQUICHA | Puna | 4 263 | 1 | - | 1 | 1 | 1 | - |
| 0012 | CHIPE | Suni | 3 824 | - | - | - | 1 | - | 1 |
| 0013 | HATUN CONICA | Suni | 3 744 | - | - | - | 1 | 1 | - |
| 0014 | HUILLUCO | Suni | 3 745 | 139 | 71 | 68 | 64 | 60 | 4 |
| 0015 | CHAPACOCO | Suni | 3 767 | 139 | 65 | 74 | 54 | 51 | 3 |
| 0016 | HUAYHUACHUMA | Suni | 3 731 | 7 | 2 | 5 | 8 | 8 | - |
| 0017 | LLACCHACHANI | Suni | 3 734 | 3 | 1 | 2 | 2 | 2 | - |
| 0018 | COLLPA CUCHO | Suni | 3 713 | 1 | - | 1 | 2 | 2 | - |
| 0019 | TOLA CCASA | Puna | 4 433 | - | - | - | 1 | 1 | - |
| 0020 | PILCUYO | Suni | 3 719 | 1 | - | 1 | 3 | 3 | - |
| 0021 | COLLPA | Suni | 3 709 | - | - | - | 1 | - | 1 |
| 0022 | SAN FERNANDO | Suni | 3 779 | 10 | 5 | 5 | 13 | 13 | - |
| 0023 | AZOROTA | Suni | 3 763 | 3 | 1 | 2 | 2 | 2 | - |
| 0024 | CHIPIPAMPA | Suni | 3 735 | - | - | - | 7 | 7 | - |
| 0025 | CHALWI | Suni | 3 784 | - | - | - | 1 | 1 | - |
| **040406** | **DISTRITO CHOCO** | | | **702** | **372** | **330** | **716** | **606** | **110** |
| 0001 | CHOCO | Quechua | 2 418 | 213 | 116 | 97 | 151 | 138 | 13 |
| 0002 | LLANCA | Quechua | 3 245 | 74 | 39 | 35 | 192 | 110 | 82 |
| 0003 | PHARA PHARA | Puna | 4 758 | 2 | 2 | - | 3 | 3 | - |
| 0005 | PERCATA | Puna | 4 782 | 2 | 1 | 1 | 1 | 1 | - |
| 0006 | ANTACARCA | Puna | 4 614 | 2 | 1 | 1 | 2 | 1 | 1 |
| 0007 | PAMPUYO | Puna | 4 581 | 5 | 3 | 2 | 5 | 5 | - |
| 0009 | MOLLOCO | Puna | 4 505 | 10 | 5 | 5 | 5 | 5 | - |
| 0010 | MINA MINA | Puna | 4 540 | 2 | 1 | 1 | 1 | 1 | - |
| 0011 | PISHACCA | Puna | 4 501 | - | - | - | 2 | 2 | - |
| 0012 | TALLTA | Puna | 4 503 | 4 | 3 | 1 | 3 | 3 | - |
| 0014 | ACHACO | Puna | 4 491 | 10 | 5 | 5 | 10 | 10 | - |
| 0015 | AUCHILCA | Puna | 4 516 | 7 | 3 | 4 | 2 | 2 | - |
| 0016 | PILPINTO | Puna | 4 592 | - | - | - | 1 | 1 | - |
| 0017 | CALERA | Puna | 4 480 | 3 | 1 | 2 | 2 | 2 | - |
| 0018 | OJUYO | Puna | 4 659 | 2 | 1 | 1 | 3 | 3 | - |
| 0020 | SAYCATA | Puna | 4 462 | 18 | 8 | 10 | 4 | 4 | - |
| 0021 | HUAYCELLANE | Puna | 4 780 | - | - | - | 1 | 1 | - |
| 0022 | ANCOGOTA | Puna | 4 512 | - | - | - | 5 | 5 | - |
| 0023 | CHAQUELLE | Puna | 4 644 | 7 | 7 | - | 4 | 4 | - |
| 0025 | CHANGARA | Puna | 4 453 | 8 | 3 | 5 | 1 | 1 | - |
| 0026 | ANCHACA | Puna | 4 781 | 2 | 1 | 1 | 2 | 2 | - |
| 0029 | PACHAHUMA | Puna | 4 342 | 18 | 9 | 9 | 7 | 7 | - |
| 0030 | CONDORI | Puna | 4 331 | 3 | 2 | 1 | 1 | 1 | - |
| 0031 | CHUAÑUMA | Puna | 4 421 | 16 | 11 | 5 | 6 | 6 | - |
| 0034 | MIÑA | Suni | 3 524 | 69 | 35 | 34 | 56 | 54 | 2 |
| 0036 | JILLA | Suni | 3 616 | 8 | 5 | 3 | 13 | 13 | - |
| 0037 | UCUCHACHAS | Suni | 3 566 | 55 | 27 | 28 | 77 | 70 | 7 |

| CÓDIGO | CENTROS POBLADOS | REGIÓN NATURAL (según piso altitudinal) | ALTITUD (m s.n.m.) | POBLACIÓN CENSADA | | | VIVIENDAS PARTICULARES | | |
|---|---|---|---|---|---|---|---|---|---|
| | | | | Total | Hombre | Mujer | Total | Ocupadas 1/ | Desocu-padas |
| 0039 | SORO | Yunga marítima | 2 131 | 10 | 4 | 6 | 20 | 20 | - |
| 0041 | CHANCACHA | Puna | 4 755 | 9 | 5 | 4 | 6 | 5 | 1 |
| 0042 | SAILYPUCRO | Puna | 4 628 | 3 | 2 | 1 | 2 | 2 | - |
| 0043 | UCHUPACHA | Puna | 4 612 | 7 | 3 | 4 | 3 | 3 | - |
| 0044 | POMANOTA | Puna | 4 730 | 5 | 2 | 3 | 4 | 4 | - |
| 0045 | PALLASCA | Janca | 4 805 | - | - | - | 1 | 1 | - |
| 0046 | OTUNCO | Puna | 4 526 | 4 | 2 | 2 | 1 | 1 | - |
| 0049 | CHACHAMAPATA | Puna | 4 392 | 3 | 1 | 2 | 2 | 2 | - |
| 0050 | UMARIRCA | Puna | 4 325 | 6 | 4 | 2 | 1 | 1 | - |
| 0051 | LLUQUITA | Puna | 4 305 | 2 | 1 | 1 | 4 | 4 | - |
| 0052 | UMAHUATO | Quechua | 3 317 | 13 | 8 | 5 | 20 | 20 | - |
| 0053 | PULLHUANI | Puna | 4 765 | 2 | 1 | 1 | 2 | 2 | - |
| 0056 | AGUADULCE | Puna | 4 754 | 1 | - | 1 | 1 | 1 | - |
| 0063 | ARHUAY | Suni | 3 890 | - | - | - | 5 | 5 | - |
| 0065 | MERQUETA | Quechua | 2 714 | - | - | - | 7 | 7 | - |
| 0066 | CAYAPO | Quechua | 2 800 | 1 | 1 | - | 1 | 1 | - |
| 0067 | TEQUE TEQUE | Puna | 4 482 | 8 | 4 | 4 | 3 | 3 | - |
| 0069 | SARTAPATA | Puna | 4 464 | 2 | 1 | 1 | 1 | 1 | - |
| 0070 | TINCO | Puna | 4 323 | 10 | 5 | 5 | 2 | 2 | - |
| 0073 | LANRAHUITACTA | Puna | 4 282 | 4 | 2 | 2 | 3 | 3 | - |
| 0077 | CCUNO | Puna | 4 355 | 2 | 2 | - | 3 | 3 | - |
| 0084 | ANTUYO | Puna | 4 518 | 11 | 6 | 5 | 4 | 4 | - |
| 0085 | HUARANHUYO | Puna | 4 531 | 5 | 2 | 3 | 4 | 4 | - |
| 0086 | PAJGRA | Puna | 4 520 | - | - | - | 1 | 1 | - |
| 0093 | SALLAPUCUCHA | Puna | 4 496 | - | - | - | 5 | 5 | - |
| 0099 | JAYUMI | Puna | 4 677 | - | - | - | 1 | 1 | - |
| 0113 | FINAYA | Puna | 4 510 | 4 | 2 | 2 | 3 | 3 | - |
| 0114 | ANTACOLLO | Puna | 4 640 | 3 | 1 | 2 | 1 | 1 | - |
| 0120 | OCUNTIRI | Puna | 4 276 | 1 | 1 | - | 1 | 1 | - |
| 0126 | ANTA ANTA | Puna | 4 777 | 1 | 1 | - | 1 | 1 | - |
| 0127 | SIHUINCHA | Puna | 4 486 | 45 | 22 | 23 | 43 | 39 | 4 |
| **040407** | **DISTRITO HUANCARQUI** | | | **1 472** | **797** | **675** | **769** | **679** | **90** |
| 0001 | HUANCARQUI | Yunga marítima | 620 | 1 256 | 667 | 589 | 627 | 542 | 85 |
| 0002 | HUATIAPA | Yunga marítima | 754 | 16 | 12 | 4 | 16 | 14 | 2 |
| 0003 | CCOLLPA | Yunga marítima | 655 | - | - | - | 4 | 2 | 2 |
| 0004 | CUCULINTAY | Yunga marítima | 595 | 6 | 4 | 2 | 5 | 5 | - |
| 0006 | LAS ISLAS SANTA ROSA | Yunga marítima | 607 | 17 | 10 | 7 | 14 | 14 | - |
| 0007 | EL RECODO | Yunga marítima | 618 | 11 | 7 | 4 | 6 | 6 | - |
| 0008 | CHACONES | Yunga marítima | 590 | 6 | 4 | 2 | 3 | 3 | - |
| 0009 | EL CONTO | Yunga marítima | 588 | - | - | - | 2 | 2 | - |
| 0010 | CALLEJONES | Yunga marítima | 595 | - | - | - | 2 | 2 | - |
| 0011 | SACRAMENTO | Yunga marítima | 577 | 1 | 1 | - | 1 | 1 | - |
| 0012 | LAS TIENDAS | Yunga marítima | 591 | 4 | 1 | 3 | 3 | 3 | - |
| 0013 | LOS PINOS | Yunga marítima | 591 | 2 | 1 | 1 | 1 | 1 | - |
| 0014 | LAS TIERRAS | Yunga marítima | 591 | 1 | 1 | - | 1 | 1 | - |
| 0016 | LOPEZ | Yunga marítima | 579 | - | - | - | 2 | 2 | - |
| 0017 | EL MAJUELO | Yunga marítima | 588 | 5 | 2 | 3 | 1 | 1 | - |
| 0018 | LA LAJA | Yunga marítima | 594 | 36 | 21 | 15 | 16 | 16 | - |
| 0019 | PAMPA BLANCA | Yunga marítima | 536 | 3 | 2 | 1 | 7 | 7 | - |
| 0020 | TOMACA | Yunga marítima | 520 | 12 | 6 | 6 | 7 | 7 | - |
| 0021 | COLLON | Yunga marítima | 503 | 5 | 1 | 4 | 3 | 3 | - |
| 0022 | SAN ANTONIO | Yunga marítima | 598 | 5 | 3 | 2 | 3 | 3 | - |
| 0023 | SAN ISIDRO | Yunga marítima | 690 | - | - | - | 1 | - | 1 |
| 0024 | SANTO DOMINGO | Yunga marítima | 523 | 11 | 6 | 5 | 5 | 5 | - |
| 0025 | SICERA | Yunga marítima | 2 008 | - | - | - | 2 | 2 | - |
| 0026 | EL RESCATE | Yunga marítima | 521 | 2 | 2 | - | 2 | 2 | - |
| 0027 | GANCHOS SICERA | Quechua | 2 902 | 73 | 46 | 27 | 35 | 35 | - |

| CÓDIGO | CENTROS POBLADOS | REGIÓN NATURAL (según piso altitudinal) | ALTITUD (m s.n.m.) | POBLACIÓN CENSADA | | | VIVIENDAS PARTICULARES | | |
|---|---|---|---|---|---|---|---|---|---|
| | | | | Total | Hombre | Mujer | Total | Ocupadas 1/ | Desocu-padas |
| **040408** | **DISTRITO MACHAGUAY** | | | **488** | **249** | **239** | **435** | **409** | **26** |
| 0001 | MACHAGUAY | Quechua | 3 131 | 232 | 113 | 119 | 188 | 168 | 20 |
| 0002 | QUINCHO | Puna | 4 570 | - | - | - | 2 | 2 | - |
| 0003 | ANCHAPALLA | Puna | 4 681 | - | - | - | 1 | 1 | - |
| 0007 | MALAPAMPA | Suni | 3 756 | - | - | - | 2 | 2 | - |
| 0008 | SIUMANA | Quechua | 3 378 | - | - | - | 3 | 3 | - |
| 0010 | YANAORCO | Quechua | 3 454 | - | - | - | 1 | 1 | - |
| 0011 | TUCTO | Quechua | 3 257 | - | - | - | 1 | - | 1 |
| 0012 | CUYANCA | Quechua | 2 962 | 20 | 12 | 8 | 23 | 23 | - |
| 0013 | PACRAPICHA | Quechua | 2 954 | 5 | 2 | 3 | 3 | 3 | - |
| 0015 | COLLANA | Quechua | 3 204 | - | - | - | 2 | 2 | - |
| 0016 | TARMASA | Quechua | 3 280 | - | - | - | 1 | 1 | - |
| 0018 | FORTALEZA | Quechua | 3 202 | 20 | 9 | 11 | 10 | 10 | - |
| 0019 | PANTEON | Quechua | 3 182 | - | - | - | 2 | 2 | - |
| 0021 | JOTO | Quechua | 2 728 | - | - | - | 1 | 1 | - |
| 0023 | PITURO | Quechua | 2 502 | - | - | - | 2 | 2 | - |
| 0024 | CHAUQUIRCA | Quechua | 3 054 | - | - | - | 1 | 1 | - |
| 0025 | TADA | Quechua | 2 751 | 4 | 3 | 1 | 2 | 2 | - |
| 0026 | HUICHUTA | Quechua | 2 481 | 2 | 1 | 1 | 2 | 2 | - |
| 0027 | ACOPALLPA | Quechua | 2 562 | 29 | 12 | 17 | 28 | 28 | - |
| 0028 | CHUPAN | Quechua | 2 413 | - | - | - | 2 | 2 | - |
| 0029 | QUILLILLE | Quechua | 2 370 | - | - | - | 1 | 1 | - |
| 0030 | ANZAPEC | Quechua | 2 688 | 4 | 2 | 2 | 5 | 5 | - |
| 0031 | SANTA ANA | Quechua | 3 024 | 3 | 2 | 1 | 1 | 1 | - |
| 0032 | COTANAY | Quechua | 2 995 | 40 | 20 | 20 | 24 | 24 | - |
| 0033 | CCACTANA | Quechua | 2 820 | 32 | 18 | 14 | 19 | 18 | 1 |
| 0034 | ARHUIN | Quechua | 2 516 | 8 | 5 | 3 | 16 | 16 | - |
| 0035 | HUACCHAMARCA | Yunga marítima | 2 296 | - | - | - | 2 | - | 2 |
| 0036 | CALHUAYOC | Quechua | 2 542 | 7 | 5 | 2 | 5 | 5 | - |
| 0037 | ANCHIS | Quechua | 2 512 | - | - | - | 1 | 1 | - |
| 0039 | TAPARZA | Yunga marítima | 2 290 | 10 | 7 | 3 | 14 | 14 | - |
| 0041 | AGUA SANA GRANDE | Quechua | 2 348 | 30 | 15 | 15 | 17 | 17 | - |
| 0042 | ACO | Yunga marítima | 2 156 | 1 | 1 | - | 1 | 1 | - |
| 0043 | CABRERIO | Quechua | 3 303 | 5 | 2 | 3 | 3 | 3 | - |
| 0044 | VISTA ALEGRE | Quechua | 3 307 | 22 | 12 | 10 | 20 | 20 | - |
| 0045 | BUENA VISTA | Quechua | 3 436 | 2 | 1 | 1 | 2 | 2 | - |
| 0046 | NUEVA ESPERANZA | Quechua | 2 954 | 10 | 6 | 4 | 20 | 19 | 1 |
| 0047 | AGUA SANA CHICO | Yunga marítima | 2 200 | 2 | 1 | 1 | 4 | 4 | - |
| 0050 | LA RINCONADA | Quechua | 2 444 | - | - | - | 2 | 2 | - |
| 0051 | PATANTA | Yunga marítima | 2 204 | - | - | - | 1 | - | 1 |
| **040409** | **DISTRITO ORCOPAMPA** | | | **8 177** | **4 404** | **3 773** | **2 947** | **2 794** | **153** |
| 0001 | ORCOPAMPA | Suni | 3 818 | 7 665 | 4 142 | 3 523 | 2 289 | 2 196 | 93 |
| 0002 | PUCO | Puna | 4 695 | 1 | 1 | - | 4 | 4 | - |
| 0003 | LLIVASORA | Puna | 4 716 | - | - | - | 1 | 1 | - |
| 0004 | TESQUE | Puna | 4 627 | 3 | 2 | 1 | 3 | 3 | - |
| 0005 | SIQUIPAMPA | Puna | 4 738 | 2 | 2 | - | 5 | 5 | - |
| 0006 | MANTALAQUE | Puna | 4 628 | 2 | 1 | 1 | 2 | 2 | - |
| 0007 | UMAJALA | Puna | 4 666 | 5 | 3 | 2 | 4 | 4 | - |
| 0009 | VIZCACUTO | Puna | 4 732 | 12 | 5 | 7 | 17 | 14 | 3 |
| 0012 | ICHURUTA | Puna | 4 537 | 5 | 2 | 3 | 4 | 3 | 1 |
| 0014 | QUIMSACHATA | Puna | 4 707 | 1 | - | 1 | 7 | 7 | - |
| 0015 | MACHOCOCHA (MACHUCOCHA ) | Puna | 4 695 | 2 | - | 2 | 1 | 1 | - |
| 0016 | HUAMANILLO | Puna | 4 727 | 1 | 1 | - | 3 | 3 | - |
| 0017 | LACRACANCHA | Janca | 4 820 | 1 | - | 1 | 2 | 2 | - |
| 0018 | PACCARAPO | Puna | 4 659 | 1 | - | 1 | 1 | 1 | - |
| 0021 | MANCALOJRO | Puna | 4 520 | - | - | - | 1 | 1 | - |
| 0023 | MARCANI (CACHUYCO) | Puna | 4 630 | 3 | 1 | 2 | 3 | 3 | - |
| 0024 | INCAPIRJA | Puna | 4 530 | 3 | 2 | 1 | 5 | 5 | - |

| CÓDIGO | CENTROS POBLADOS | REGIÓN NATURAL (según piso altitudinal) | ALTITUD (m s.n.m.) | POBLACIÓN CENSADA | | | VIVIENDAS PARTICULARES | | |
|---|---|---|---|---|---|---|---|---|---|
| | | | | Total | Hombre | Mujer | Total | Ocupadas 1/ | Desocu-padas |
| 0025 | CHUICHO | Puna | 4 632 | - | - | - | 2 | 2 | - |
| 0026 | CONDORHUAYCCO | Puna | 4 006 | 4 | 1 | 3 | 12 | 9 | 3 |
| 0027 | HUAMANCURI | Puna | 4 694 | 3 | 2 | 1 | 1 | 1 | - |
| 0028 | AGUADA | Puna | 4 274 | - | - | - | 2 | 2 | - |
| 0029 | PAMPAQUILLA | Suni | 3 872 | - | - | - | 2 | 2 | - |
| 0030 | RUPASCCAPUCRO | Suni | 3 869 | 29 | 12 | 17 | 12 | 10 | 2 |
| 0031 | HUANCARAMA | Suni | 3 892 | 66 | 33 | 33 | 71 | 66 | 5 |
| 0032 | BAÑOS PAMPA | Suni | 3 878 | - | - | - | 5 | 5 | - |
| 0033 | CIENEGUILLA | Suni | 3 967 | 1 | - | 1 | 2 | 2 | - |
| 0034 | SAUSA | Suni | 3 858 | 15 | 8 | 7 | 13 | 13 | - |
| 0035 | MISAPUQUIO | Suni | 3 861 | 4 | 3 | 1 | 12 | 12 | - |
| 0037 | SARPANE | Suni | 3 852 | 28 | 17 | 11 | 30 | 29 | 1 |
| 0038 | HUIMPILCA | Suni | 3 849 | 21 | 10 | 11 | 29 | 29 | - |
| 0039 | TINTAYMARCA | Suni | 3 828 | 53 | 25 | 28 | 67 | 54 | 13 |
| 0041 | CALERA | Puna | 4 241 | 28 | 8 | 20 | 19 | 18 | 1 |
| 0042 | ALLHUIRE | Puna | 4 225 | 9 | 5 | 4 | 40 | 40 | - |
| 0043 | MISAHUANCA | Suni | 3 858 | 66 | 39 | 27 | 81 | 60 | 21 |
| 0044 | HUINCOCAHUA | Suni | 3 788 | - | - | - | 20 | 19 | 1 |
| 0045 | URAYPANAHUA | Puna | 4 162 | 21 | 9 | 12 | 21 | 21 | - |
| 0046 | WICHAYPANAHUA | Puna | 4 216 | 16 | 9 | 7 | 32 | 32 | - |
| 0047 | HUASANA | Puna | 4 525 | - | - | - | 2 | 2 | - |
| 0048 | CHALLA CHALLA | Puna | 4 699 | - | - | - | 1 | 1 | - |
| 0049 | RUMIHUASI | Puna | 4 568 | 3 | 1 | 2 | 3 | 3 | - |
| 0050 | PALLCCAHUENTO | Puna | 4 481 | - | - | - | 1 | 1 | - |
| 0052 | SALLAPUQUIO | Puna | 4 492 | - | - | - | 2 | 2 | - |
| 0053 | TOCRACANCHA | Puna | 4 129 | 4 | 1 | 3 | 4 | 3 | 1 |
| 0054 | LA HIDRO | Suni | 3 972 | 4 | 3 | 1 | 6 | 5 | 1 |
| 0055 | EL MANTO | Suni | 3 822 | 13 | 8 | 5 | 4 | 4 | - |
| 0056 | CHIMPACCASA | Puna | 4 156 | 1 | 1 | - | 4 | 1 | 3 |
| 0057 | CHOQUITAMBO (CHUQUITAMBO) | Puna | 4 573 | 3 | 2 | 1 | 4 | 4 | - |
| 0059 | TERA | Puna | 4 707 | - | - | - | 1 | 1 | - |
| 0060 | LONTOJOYA | Suni | 3 801 | 30 | 16 | 14 | 18 | 14 | 4 |
| 0067 | LINDE | Puna | 4 685 | 2 | 1 | 1 | 3 | 3 | - |
| 0071 | PUNCOSURA (PUNCUSORA ) | Puna | 4 714 | - | - | - | 2 | 2 | - |
| 0073 | TOKCRA | Puna | 4 594 | 1 | 1 | - | 1 | 1 | - |
| 0075 | PAMPA IRRIGACION HUANCARAMA | Suni | 3 875 | 30 | 19 | 11 | 25 | 25 | - |
| 0076 | QUINSAPUQUIO | Suni | 3 905 | 2 | 1 | 1 | 7 | 7 | - |
| 0079 | QUIMBALETE | Suni | 3 853 | 2 | - | 2 | 4 | 4 | - |
| 0080 | CONTANI | Puna | 4 595 | 3 | 2 | 1 | 2 | 2 | - |
| 0081 | CHOCCLLAJA | Puna | 4 147 | 1 | 1 | - | 2 | 2 | - |
| 0083 | CHANCHACCLLA | Suni | 3 870 | - | - | - | 2 | 2 | - |
| 0086 | HUAYLLACHIMPA | Suni | 3 770 | 2 | 1 | 1 | 3 | 3 | - |
| 0087 | CHOCHOCALLA | Puna | 4 430 | - | - | - | 6 | 6 | - |
| 0088 | PULLUHUAYA | Puna | 4 624 | 2 | 1 | 1 | 8 | 8 | - |
| 0089 | LLAPAPATA | Puna | 4 552 | - | - | - | 3 | 3 | - |
| 0090 | SANIZO VIZCACUTO | Puna | 4 707 | 3 | 2 | 1 | 1 | 1 | - |
| 0092 | HUAYTA | Suni | 3 825 | - | - | - | 3 | 3 | - |
| **040410** | **DISTRITO PAMPACOLCA** | | | **2 032** | **1 015** | **1 017** | **1 354** | **1 120** | **234** |
| 0001 | PAMPACOLCA | Quechua | 2 922 | 1 438 | 707 | 731 | 771 | 677 | 94 |
| 0002 | NEVADOS | Puna | 4 575 | - | - | - | 2 | 2 | - |
| 0003 | HUAYLLAURA | Puna | 4 381 | - | - | - | 3 | 3 | - |
| 0004 | TUHUALLQUI | Suni | 3 863 | 33 | 13 | 20 | 21 | 12 | 9 |
| 0005 | AGUAS CALIENTES | Suni | 3 925 | 2 | 1 | 1 | 2 | 2 | - |
| 0006 | ANTAURA GRANDE | Suni | 3 697 | 1 | 1 | - | 1 | 1 | - |
| 0007 | EUCALLIPTUYOC | Quechua | 3 325 | - | - | - | 1 | - | 1 |
| 0008 | BECERRAYOC | Quechua | 3 369 | - | - | - | 4 | 1 | 3 |
| 0009 | PUCA | Quechua | 3 404 | 1 | 1 | - | 7 | 7 | - |
| 0010 | RARAN | Quechua | 3 392 | 4 | 2 | 2 | 5 | 4 | 1 |
| 0011 | PAMPAYDIAZ | Quechua | 3 444 | - | - | - | 3 | 2 | 1 |

| CÓDIGO | CENTROS POBLADOS | REGIÓN NATURAL (según piso altitudinal) | ALTITUD (m s.n.m.) | POBLACIÓN CENSADA | | | VIVIENDAS PARTICULARES | | |
|---|---|---|---|---|---|---|---|---|---|
| | | | | Total | Hombre | Mujer | Total | Ocupadas 1/ | Desocu-padas |
| 0012 | ICHUPATA | Puna | 4 112 | - | - | - | 3 | 1 | 2 |
| 0014 | SOLLONCA | Suni | 3 979 | - | - | - | 3 | - | 3 |
| 0016 | CODO CHICO | Suni | 3 992 | 3 | 2 | 1 | 5 | 2 | 3 |
| 0018 | RIO BLANCO | Suni | 3 967 | - | - | - | 12 | - | 12 |
| 0020 | SAN ANTONIO | Quechua | 3 282 | 122 | 60 | 62 | 83 | 58 | 25 |
| 0021 | RAQUI | Quechua | 3 031 | 3 | 2 | 1 | 3 | 3 | - |
| 0022 | SANTURUME | Quechua | 3 111 | - | - | - | 1 | 1 | - |
| 0023 | COLLPA | Quechua | 2 796 | - | - | - | 1 | 1 | - |
| 0026 | HUAYLLAPAMPA | Quechua | 3 233 | 1 | - | 1 | 2 | 2 | - |
| 0027 | TOROSA | Quechua | 3 111 | 3 | 2 | 1 | 8 | 3 | 5 |
| 0029 | COYSURCA | Quechua | 2 820 | - | - | - | 1 | - | 1 |
| 0030 | CHICOTA | Quechua | 3 053 | - | - | - | 8 | 6 | 2 |
| 0032 | HUANCOR | Quechua | 3 146 | 30 | 17 | 13 | 34 | 26 | 8 |
| 0033 | LLANTAN | Quechua | 3 336 | - | - | - | 6 | 3 | 3 |
| 0034 | OSCCON | Quechua | 3 020 | - | - | - | 3 | 3 | - |
| 0035 | HUAYAJA | Quechua | 2 965 | 2 | 1 | 1 | 5 | 4 | 1 |
| 0036 | ESCAURA GRANDE | Quechua | 2 519 | 20 | 11 | 9 | 15 | 14 | 1 |
| 0037 | YATO | Yunga marítima | 2 282 | 41 | 21 | 20 | 33 | 32 | 1 |
| 0038 | ESCAURA CHICO | Quechua | 2 455 | 23 | 13 | 10 | 19 | 18 | 1 |
| 0039 | HUACLLAN | Quechua | 2 912 | 6 | 3 | 3 | 5 | 5 | - |
| 0040 | PUCCRO | Quechua | 3 004 | 4 | 2 | 2 | 4 | 3 | 1 |
| 0041 | QUISCATA | Quechua | 2 931 | 85 | 42 | 43 | 85 | 76 | 9 |
| 0043 | RURUCA | Quechua | 2 796 | 3 | 2 | 1 | 13 | 13 | - |
| 0044 | OBRASPAMPA | Quechua | 2 854 | 18 | 11 | 7 | 13 | 10 | 3 |
| 0046 | SANTANA | Quechua | 2 701 | 1 | 1 | - | 3 | 1 | 2 |
| 0048 | ANTAUNCO | Quechua | 2 774 | 5 | 2 | 3 | 5 | 5 | - |
| 0050 | ANTAMASA | Quechua | 2 852 | 3 | 1 | 2 | 1 | 1 | - |
| 0051 | PIRAC | Quechua | 2 858 | 11 | 7 | 4 | 6 | 4 | 2 |
| 0052 | ACCHANCA | Quechua | 2 904 | 2 | 1 | 1 | 1 | 1 | - |
| 0054 | PISCOPAMPA | Quechua | 2 837 | 88 | 49 | 39 | 61 | 38 | 23 |
| 0056 | PARIAMASAC | Quechua | 2 655 | 1 | - | 1 | 4 | 4 | - |
| 0058 | SIHUARPO | Quechua | 2 360 | 13 | 9 | 4 | 12 | 11 | 1 |
| 0059 | TUHUALLQUI VIEJO | Suni | 3 905 | - | - | - | 1 | - | 1 |
| 0060 | AYRAMPUYOC | Suni | 3 801 | 6 | 2 | 4 | 1 | 1 | - |
| 0061 | YANAPUQUIO | Puna | 4 205 | 5 | 1 | 4 | 5 | 1 | 4 |
| 0062 | ACCRO | Puna | 4 226 | - | - | - | 4 | 2 | 2 |
| 0063 | TONTOMA | Puna | 4 225 | - | - | - | 1 | - | 1 |
| 0064 | PISCIGRANJA | Suni | 3 948 | 3 | 1 | 2 | 2 | 1 | 1 |
| 0065 | YARJALOMA | Puna | 4 035 | 1 | 1 | - | 1 | 1 | - |
| 0066 | ATOYHUACHANA | Suni | 3 824 | 1 | - | 1 | 1 | 1 | - |
| 0067 | ANTOPERJA | Quechua | 3 112 | 2 | 1 | 1 | 3 | 3 | - |
| 0068 | PAYCHE | Puna | 4 363 | - | - | - | 3 | 2 | 1 |
| 0071 | JERUYOC | Suni | 3 691 | - | - | - | 1 | - | 1 |
| 0072 | TULLUHUASI | Quechua | 3 061 | - | - | - | 3 | 3 | - |
| 0073 | CHACHAHUYLLCAS | Quechua | 3 011 | - | - | - | 1 | - | 1 |
| 0078 | AHUYAO | Quechua | 2 652 | 4 | 2 | 2 | 2 | 2 | - |
| 0079 | HUATANCANCHA | Quechua | 2 910 | 1 | - | 1 | 1 | 1 | - |
| 0080 | ARAHUAY | Quechua | 2 912 | 2 | 1 | 1 | 1 | 1 | - |
| 0082 | POQUIAN | Quechua | 2 857 | 9 | 4 | 5 | 3 | 3 | - |
| 0083 | UTCA | Quechua | 3 169 | 1 | 1 | - | 6 | 4 | 2 |
| 0086 | TANTAR NIYOC | Quechua | 2 387 | 1 | 1 | - | 2 | 2 | - |
| 0087 | CHILCA | Quechua | 2 884 | - | - | - | 1 | 1 | - |
| 0088 | SANTA IGLESIA | Quechua | 2 854 | - | - | - | 2 | 1 | 1 |
| 0089 | BELLA VISTA | Quechua | 2 321 | 10 | 6 | 4 | 14 | 14 | - |
| 0090 | CARBONIOC | Quechua | 2 650 | 14 | 8 | 6 | 5 | 5 | - |
| 0091 | JECHUA | Quechua | 2 739 | 1 | 1 | - | 3 | 3 | - |
| 0092 | JOTOCUNA | Quechua | 2 753 | - | - | - | 2 | 2 | - |
| 0093 | PARATA | Quechua | 2 760 | - | - | - | 1 | 1 | - |
| 0094 | PAYAMPA | Quechua | 2 793 | - | - | - | 1 | 1 | - |
| 0095 | PIO PAMPA | Quechua | 2 798 | - | - | - | 2 | 2 | - |
| 0096 | URACTA | Quechua | 2 753 | 4 | 1 | 3 | 3 | 2 | 1 |

| CÓDIGO | CENTROS POBLADOS | REGIÓN NATURAL (según piso altitudinal) | ALTITUD (m s.n.m.) | POBLACIÓN CENSADA | | | VIVIENDAS PARTICULARES | | |
|---|---|---|---|---|---|---|---|---|---|
| | | | | Total | Hombre | Mujer | Total | Ocupadas 1/ | Desocu-padas |
| **040411** | **DISTRITO TIPÁN** | | | **432** | **227** | **205** | **374** | **339** | **35** |
| 0001 | TIPAN | Yunga marítima | 1 939 | 135 | 75 | 60 | 101 | 90 | 11 |
| 0002 | CHIPISMA | Quechua | 2 443 | 7 | 3 | 4 | 5 | 3 | 2 |
| 0004 | PULVIÑA | Quechua | 2 691 | - | - | - | 1 | 1 | - |
| 0005 | WIGNE | Quechua | 2 696 | 1 | 1 | - | 2 | 2 | - |
| 0006 | YAYAN | Quechua | 2 667 | - | - | - | 1 | 1 | - |
| 0007 | CURHUANI | Yunga marítima | 2 254 | 4 | 4 | - | 2 | 2 | - |
| 0008 | TAGRE | Yunga marítima | 2 215 | 50 | 25 | 25 | 50 | 42 | 8 |
| 0009 | BELLAVISTA | Yunga marítima | 2 174 | 5 | 1 | 4 | 6 | 5 | 1 |
| 0010 | CCAPALPA | Yunga marítima | 2 158 | 12 | 6 | 6 | 12 | 11 | 1 |
| 0011 | CHUPACRA | Yunga marítima | 2 051 | 20 | 11 | 9 | 25 | 23 | 2 |
| 0012 | LLACLLAJO | Yunga marítima | 2 104 | 1 | - | 1 | 1 | 1 | - |
| 0013 | CCAMACCAYOC | Yunga marítima | 2 044 | 12 | 8 | 4 | 5 | 5 | - |
| 0014 | MANYAURA | Yunga marítima | 1 972 | 10 | 7 | 3 | 4 | 4 | - |
| 0015 | AYATAYOC | Yunga marítima | 2 115 | 6 | 2 | 4 | 6 | 6 | - |
| 0016 | PARACOLCA | Yunga marítima | 1 885 | 65 | 33 | 32 | 58 | 56 | 2 |
| 0018 | COTCOTA | Yunga marítima | 1 871 | 3 | 1 | 2 | 8 | 8 | - |
| 0019 | YACMES | Yunga marítima | 2 130 | 41 | 24 | 17 | 46 | 41 | 5 |
| 0020 | PATAPEDRO | Yunga marítima | 1 897 | - | - | - | 2 | 2 | - |
| 0021 | OYOCO | Yunga marítima | 1 944 | 10 | 4 | 6 | 5 | 5 | - |
| 0024 | ABRANJA | Yunga marítima | 1 739 | - | - | - | 1 | 1 | - |
| 0025 | ANTAPAMPA | Yunga marítima | 1 673 | - | - | - | 1 | - | 1 |
| 0026 | CAPIZA | Yunga marítima | 1 520 | 2 | 1 | 1 | 4 | 2 | 2 |
| 0027 | LA BAMBA | Yunga marítima | 2 241 | 34 | 15 | 19 | 16 | 16 | - |
| 0028 | LA CURVA | Yunga marítima | 2 061 | 10 | 4 | 6 | 7 | 7 | - |
| 0029 | COLLPA (JOLLPA) | Yunga marítima | 1 988 | 2 | 1 | 1 | 2 | 2 | - |
| 0030 | MAMACUCHO | Yunga marítima | 2 036 | 2 | 1 | 1 | 3 | 3 | - |
| **040412** | **DISTRITO UÑÓN** | | | **207** | **123** | **84** | **144** | **134** | **10** |
| 0001 | UÑON | Quechua | 2 726 | 123 | 59 | 64 | 104 | 94 | 10 |
| 0002 | COTURCA | Quechua | 2 709 | - | - | - | 1 | 1 | - |
| 0003 | PIRAUCHO (NINA QUIRO) | Quechua | 3 094 | 69 | 53 | 16 | 21 | 21 | - |
| 0005 | SANTA MARIA | Quechua | 2 681 | - | - | - | 1 | 1 | - |
| 0008 | JONAY | Quechua | 3 105 | - | - | - | 3 | 3 | - |
| 0009 | EL GRANO | Quechua | 3 012 | - | - | - | 1 | 1 | - |
| 0010 | LA JOYITA | Quechua | 2 728 | 1 | 1 | - | 1 | 1 | - |
| 0011 | ABANICO | Quechua | 2 967 | 4 | 2 | 2 | 3 | 3 | - |
| 0012 | NORIEGA | Quechua | 2 909 | 2 | 1 | 1 | 1 | 1 | - |
| 0013 | PAN DEMONIO | Quechua | 2 933 | - | - | - | 1 | 1 | - |
| 0014 | EL ROSARIO | Quechua | 3 081 | 8 | 7 | 1 | 6 | 6 | - |
| 0015 | ESPERANZA | Quechua | 2 423 | - | - | - | 1 | 1 | - |
| **040413** | **DISTRITO URACA** | | | **6 266** | **3 159** | **3 107** | **2 365** | **2 177** | **188** |
| 0001 | CORIRE | Chala | 452 | 2 312 | 1 119 | 1 193 | 751 | 678 | 73 |
| 0002 | EL DIQUE | Chala | 485 | 161 | 73 | 88 | 54 | 54 | - |
| 0003 | SAN AGUSTIN | Chala | 474 | 7 | 5 | 2 | 3 | 3 | - |
| 0004 | CASA GRANDE | Chala | 466 | 22 | 11 | 11 | 9 | 9 | - |
| 0005 | SANTA ELENA | Chala | 474 | 13 | 7 | 6 | 4 | 4 | - |
| 0006 | URACA | Yunga marítima | 500 | 201 | 105 | 96 | 83 | 71 | 12 |
| 0007 | PUEBLO VIEJO | Chala | 475 | 36 | 22 | 14 | 11 | 11 | - |
| 0009 | EL CRUCERO | Chala | 452 | 59 | 27 | 32 | 14 | 14 | - |
| 0010 | DESAGUADERO | Chala | 447 | 26 | 14 | 12 | 8 | 8 | - |
| 0011 | LA BARRERA | Chala | 447 | 54 | 25 | 29 | 18 | 18 | - |
| 0012 | LA PASTOR | Chala | 446 | 46 | 22 | 24 | 15 | 15 | - |
| 0013 | CENICERO | Chala | 432 | 5 | 3 | 2 | 2 | 2 | - |
| 0014 | LLUTIS | Chala | 458 | 12 | 6 | 6 | 6 | 6 | - |
| 0015 | VILLA HERMOSA (ALTO PEDREGAL) | Chala | 454 | 262 | 123 | 139 | 120 | 102 | 18 |
| 0017 | CANTAS | Chala | 437 | 124 | 60 | 64 | 54 | 52 | 2 |

| CÓDIGO | CENTROS POBLADOS | REGIÓN NATURAL (según piso altitudinal) | ALTITUD (m s.n.m.) | POBLACIÓN CENSADA | | | VIVIENDAS PARTICULARES | | |
|---|---|---|---|---|---|---|---|---|---|
| | | | | Total | Hombre | Mujer | Total | Ocupadas 1/ | Desocu-padas |
| 0018 | BELLAVISTA | Chala | 432 | 152 | 76 | 76 | 60 | 59 | 1 |
| 0019 | LA CANDELARIA | Chala | 476 | 410 | 225 | 185 | 162 | 139 | 23 |
| 0020 | HUARANGO | Chala | 432 | 3 | 2 | 1 | 2 | 2 | - |
| 0021 | TORO GRANDE | Chala | 420 | 47 | 24 | 23 | 20 | 20 | - |
| 0022 | TORETE | Chala | 428 | 118 | 63 | 55 | 45 | 41 | 4 |
| 0023 | FATIMA | Chala | 427 | 15 | 8 | 7 | 9 | 9 | - |
| 0024 | SAN VICENTE | Chala | 424 | 75 | 35 | 40 | 30 | 30 | - |
| 0025 | GOYENECHE | Chala | 411 | 232 | 120 | 112 | 77 | 77 | - |
| 0026 | PITIS | Chala | 413 | 49 | 26 | 23 | 20 | 20 | - |
| 0027 | LA MEZANA | Chala | 425 | 146 | 68 | 78 | 59 | 50 | 9 |
| 0028 | SAN FRANCISCO | Chala | 389 | 110 | 61 | 49 | 33 | 33 | - |
| 0030 | EL MIRADOR | Chala | 460 | 235 | 117 | 118 | 119 | 104 | 15 |
| 0032 | PUNTA COLORADA | Chala | 386 | 343 | 187 | 156 | 158 | 134 | 24 |
| 0033 | ESCALERILLAS | Chala | 386 | 232 | 121 | 111 | 85 | 78 | 7 |
| 0034 | EL INFIERNILLO | Chala | 362 | 12 | 5 | 7 | 8 | 8 | - |
| 0035 | SARCAS | Chala | 341 | 154 | 81 | 73 | 59 | 59 | - |
| 0036 | EL GRANADO | Chala | 335 | 24 | 11 | 13 | 12 | 12 | - |
| 0037 | LAS MALVINAS | Chala | 316 | 23 | 14 | 9 | 15 | 15 | - |
| 0038 | PAMPA BLANCA | Chala | 326 | 93 | 51 | 42 | 38 | 38 | - |
| 0039 | SATELITE SALVADOR | Chala | 324 | 98 | 53 | 45 | 37 | 37 | - |
| 0040 | TORAN | Chala | 310 | 102 | 55 | 47 | 43 | 43 | - |
| 0041 | SAN MARTIN | Chala | 311 | 59 | 29 | 30 | 26 | 26 | - |
| 0042 | CALLAN | Chala | 295 | - | - | - | 1 | 1 | - |
| 0043 | CHARAGUAYO | Chala | 270 | 41 | 23 | 18 | 22 | 22 | - |
| 0044 | SAHUANI | Chala | 284 | 97 | 54 | 43 | 33 | 33 | - |
| 0045 | PAYCAN | Chala | 264 | 2 | 1 | 1 | 3 | 3 | - |
| 0049 | YAURIYACO | Chala | 360 | 16 | 10 | 6 | 10 | 10 | - |
| 0050 | ORCOS | Chala | 253 | - | - | - | 14 | 14 | - |
| 0051 | LA DELGADO CHILQUE | Chala | 435 | - | - | - | 1 | 1 | - |
| 0052 | ALTO SAN FRANCISCO | Chala | 392 | 38 | 17 | 21 | 12 | 12 | - |
| **040414** | **DISTRITO VIRACO** | | | **1 545** | **791** | **754** | **921** | **816** | **105** |
| 0001 | VIRACO | Quechua | 3 210 | 1 102 | 567 | 535 | 469 | 447 | 22 |
| 0002 | UNRO | Suni | 3 922 | 5 | 2 | 3 | 3 | 2 | 1 |
| 0004 | HUAYLLACOTA | Suni | 3 524 | - | - | - | 1 | 1 | - |
| 0005 | CHAQUIHUAYCO | Suni | 3 727 | 1 | 1 | - | 4 | 4 | - |
| 0006 | HUASIL | Suni | 3 711 | 2 | 2 | - | 4 | 4 | - |
| 0007 | VIQUEZ | Quechua | 3 485 | 2 | 2 | - | 6 | 6 | - |
| 0009 | CHILCAPAMPA | Quechua | 3 389 | - | - | - | 3 | 3 | - |
| 0010 | PISCO | Suni | 3 655 | - | - | - | 3 | 3 | - |
| 0012 | TINYAPATA | Quechua | 3 340 | 1 | 1 | - | 4 | 2 | 2 |
| 0013 | COSTURO | Quechua | 3 377 | 6 | 3 | 3 | 14 | 13 | 1 |
| 0020 | ARECCOCHA | Quechua | 3 121 | 27 | 10 | 17 | 37 | 34 | 3 |
| 0022 | PILCUY | Quechua | 2 571 | 22 | 12 | 10 | 35 | 27 | 8 |
| 0023 | MAYUQUITA | Quechua | 2 444 | 3 | 3 | - | 4 | 3 | 1 |
| 0024 | RITUY | Quechua | 2 436 | 56 | 28 | 28 | 53 | 38 | 15 |
| 0025 | YASO | Quechua | 2 810 | 83 | 40 | 43 | 72 | 52 | 20 |
| 0028 | TURPAYTO | Quechua | 2 565 | 46 | 23 | 23 | 41 | 30 | 11 |
| 0029 | PUCAPUCA | Quechua | 2 437 | 17 | 13 | 4 | 23 | 13 | 10 |
| 0030 | PAMPACHACRA | Quechua | 3 097 | 20 | 12 | 8 | 56 | 56 | - |
| 0032 | HUAMI | Quechua | 2 438 | 110 | 50 | 60 | 47 | 39 | 8 |
| 0039 | BUENA VISTA | Quechua | 3 079 | 14 | 9 | 5 | 6 | 6 | - |
| 0042 | OCORURO | Suni | 3 886 | 16 | 7 | 9 | 11 | 9 | 2 |
| 0045 | YANORCCO | Suni | 3 563 | 1 | 1 | - | 5 | 5 | - |
| 0047 | CCOPAN | Quechua | 2 595 | 9 | 3 | 6 | 7 | 7 | - |
| 0048 | BELLA VISTA | Quechua | 3 053 | - | - | - | 7 | 6 | 1 |
| 0055 | CCARQUIRGUA | Quechua | 2 332 | 2 | 2 | - | 6 | 6 | - |
| **0405** | **PROVINCIA CAYLLOMA** | | | **86 771** | **43 992** | **42 779** | **50 169** | **40 637** | **9 532** |

| CÓDIGO | CENTROS POBLADOS | REGIÓN NATURAL (según piso altitudinal) | ALTITUD (m s.n.m.) | POBLACIÓN CENSADA | | | VIVIENDAS PARTICULARES | | |
|---|---|---|---|---|---|---|---|---|---|
| | | | | Total | Hombre | Mujer | Total | Ocupadas 1/ | Desocu-padas |
| **040501** | **DISTRITO CHIVAY** | | | **5 770** | **2 795** | **2 975** | **2 364** | **2 176** | **188** |
| 0001 | CHIVAY | Suni | 3 683 | 5 622 | 2 723 | 2 899 | 2 215 | 2 045 | 170 |
| 0002 | CANOCOTA | Suni | 3 807 | 95 | 41 | 54 | 68 | 65 | 3 |
| 0005 | ANANTA | Suni | 3 855 | - | - | - | 1 | - | 1 |
| 0006 | CHARAPURA | Suni | 3 840 | - | - | - | 1 | 1 | - |
| 0007 | PALCAPAMPA | Suni | 3 682 | - | - | - | 1 | 1 | - |
| 0009 | ANCHAPARA | Suni | 3 840 | - | - | - | 1 | - | 1 |
| 0011 | MOLINO | Suni | 3 795 | - | - | - | 1 | - | 1 |
| 0012 | YURACMOCCO | Suni | 3 666 | - | - | - | 1 | - | 1 |
| 0013 | ESCALERA | Suni | 3 737 | - | - | - | 2 | 1 | 1 |
| 0014 | TRAPICHE | Puna | 4 396 | 1 | 1 | - | 4 | 3 | 1 |
| 0015 | TAMBILLO | Puna | 4 182 | - | - | - | 1 | 1 | - |
| 0018 | ANTOYO | Puna | 4 158 | - | - | - | 1 | 1 | - |
| 0019 | CHILUYO | Puna | 4 320 | 1 | - | 1 | 1 | 1 | - |
| 0020 | PUSSOCCO | Puna | 4 372 | 3 | 1 | 2 | 1 | 1 | - |
| 0021 | QUEÑUACHUNCHO | Suni | 3 840 | - | - | - | 1 | - | 1 |
| 0022 | NUTUYO | Puna | 4 348 | 2 | - | 2 | 1 | 1 | - |
| 0023 | CAPIALANE | Suni | 3 840 | - | - | - | 1 | - | 1 |
| 0024 | HUARANGANDE | Suni | 3 840 | 1 | 1 | - | 1 | 1 | - |
| 0025 | HUANTA OCCO | Suni | 3 840 | - | - | - | 1 | - | 1 |
| 0026 | CHUCURA | Puna | 4 734 | - | - | - | 1 | 1 | - |
| 0027 | CAY CHAPI | Suni | 3 840 | - | - | - | 1 | 1 | - |
| 0028 | MAMA COCHA | Puna | 4 442 | - | - | - | 1 | - | 1 |
| 0029 | HUARICUNCA | Puna | 4 416 | - | - | - | 1 | 1 | - |
| 0030 | SUMBRIRUNI | Suni | 3 840 | - | - | - | 1 | - | 1 |
| 0031 | HUNTUMIRI | Suni | 3 840 | - | - | - | 1 | 1 | - |
| 0032 | TORO PUÑUNA | Suni | 3 840 | 1 | 1 | - | 1 | 1 | - |
| 0033 | HALLUCANI | Puna | 4 261 | 1 | 1 | - | 1 | 1 | - |
| 0034 | QOTAÑA | Suni | 3 840 | - | - | - | 1 | 1 | - |
| 0035 | CRUZ PATA (MOQO HOQO) | Suni | 3 840 | - | - | - | 1 | 1 | - |
| 0036 | SAÑUPATA | Suni | 3 840 | - | - | - | 1 | 1 | - |
| 0037 | LIMAQOTA | Puna | 4 487 | - | - | - | 1 | 1 | - |
| 0038 | MILLI PHOQYO | Puna | 4 492 | 1 | 1 | - | 1 | 1 | - |
| 0039 | HUAYHUAPO | Puna | 4 444 | 1 | 1 | - | 1 | 1 | - |
| 0040 | HACHACUTILLA | Suni | 3 840 | - | - | - | 1 | 1 | - |
| 0041 | TAMBO | Puna | 4 372 | - | - | - | 1 | 1 | - |
| 0042 | LINDE HOQHO | Suni | 3 840 | - | - | - | 1 | - | 1 |
| 0043 | CHUSÑA | Suni | 3 840 | 2 | 1 | 1 | 1 | 1 | - |
| 0044 | MAYMEJA | Puna | 4 551 | 2 | 1 | 1 | 1 | 1 | - |
| 0045 | UYUQUE | Puna | 4 157 | - | - | - | 1 | 1 | - |
| 0046 | LIZA | Puna | 4 552 | 1 | 1 | - | 1 | 1 | - |
| 0048 | MUYUTA | Suni | 3 823 | - | - | - | 1 | 1 | - |
| 0049 | KANLLI PAMPA | Suni | 3 840 | - | - | - | 2 | 2 | - |
| 0051 | TAQUIPALCA | Suni | 3 776 | - | - | - | 1 | 1 | - |
| 0052 | WILLAÑA | Suni | 3 757 | - | - | - | 1 | 1 | - |
| 0053 | QUEÑURANI | Suni | 3 840 | 1 | 1 | - | 1 | 1 | - |
| 0054 | HUACALLIHUA | Suni | 3 840 | 1 | - | 1 | 1 | 1 | - |
| 0055 | LLALLAHUA | Suni | 3 840 | - | - | - | 1 | 1 | - |
| 0056 | UYO UYO | Suni | 3 840 | - | - | - | 1 | 1 | - |
| 0057 | QHORAHUARI | Puna | 4 294 | - | - | - | 1 | 1 | - |
| 0058 | PUCARA | Puna | 4 207 | 1 | - | 1 | 1 | 1 | - |
| 0059 | ICHOQOLLO MAYO | Puna | 4 429 | - | - | - | 1 | 1 | - |
| 0060 | MARCARANI | Puna | 4 400 | - | - | - | 1 | 1 | - |
| 0061 | CCALLUMA | Suni | 3 840 | 1 | 1 | - | 1 | 1 | - |
| 0062 | TOCRAYAJE | Suni | 3 995 | - | - | - | 1 | 1 | - |
| 0063 | COTALLAULLI | Suni | 3 840 | - | - | - | 1 | 1 | - |
| 0064 | YURAC CANCHA | Puna | 4 334 | 2 | 1 | 1 | 1 | 1 | - |
| 0065 | YANQUE EPIÑA | Puna | 4 109 | - | - | - | 1 | 1 | - |
| 0066 | CCALLAPUSA | Puna | 4 682 | - | - | - | 1 | 1 | - |
| 0067 | ALPACA ALPACA | Puna | 4 560 | - | - | - | 1 | 1 | - |

| CÓDIGO | CENTROS POBLADOS | REGIÓN NATURAL (según piso altitudinal) | ALTITUD (m s.n.m.) | POBLACIÓN CENSADA | | | VIVIENDAS PARTICULARES | | |
|---|---|---|---|---|---|---|---|---|---|
| | | | | Total | Hombre | Mujer | Total | Ocupadas 1/ | Desocu-padas |
| 0068 | CHACA OCCO | Suni | 3 840 | - | - | - | 1 | 1 | - |
| 0069 | CHEROCCOLLO | Suni | 3 840 | - | - | - | 1 | 1 | - |
| 0070 | ECHOCCOLLO SUYUMA | Suni | 3 840 | - | - | - | 1 | 1 | - |
| 0071 | JANCCHA | Suni | 3 840 | 1 | 1 | - | 1 | 1 | - |
| 0072 | CONDORI | Suni | 3 920 | - | - | - | 1 | - | 1 |
| 0073 | PARCCO DEL CERRO JARUMA | Suni | 3 840 | - | - | - | 1 | 1 | - |
| 0074 | TUNGAPUQUIO | Puna | 4 495 | - | - | - | 1 | 1 | - |
| 0076 | CHOQUEPAMPA | Suni | 3 887 | - | - | - | 1 | - | 1 |
| 0077 | SIHUAYRUMA | Suni | 3 840 | - | - | - | 1 | 1 | - |
| 0078 | SAÑO | Suni | 3 592 | 1 | - | 1 | 1 | 1 | - |
| 0079 | SOQHUA CCANONA HANANSAYA | Suni | 3 613 | 22 | 14 | 8 | 1 | 1 | - |
| 0081 | TOCROYO | Puna | 4 230 | - | - | - | 1 | 1 | - |
| 0082 | HUANGARA | Suni | 3 840 | - | - | - | 1 | 1 | - |
| 0083 | JARUMA LEQUETEPAMPA | Suni | 3 840 | 3 | 1 | 2 | 1 | 1 | - |
| 0084 | HERHUARAYA | Suni | 3 566 | - | - | - | 1 | 1 | - |
| 0085 | TUNCAPUCYO | Suni | 3 840 | - | - | - | 1 | 1 | - |
| 0086 | CCAQCHATAICAMANE | Suni | 3 840 | 2 | 2 | - | 1 | 1 | - |
| 0087 | SAITO OCCO | Puna | 4 646 | - | - | - | 1 | - | 1 |
| 0089 | CASAHUASI | Puna | 4 588 | 1 | - | 1 | 1 | 1 | - |
| **040502** | **DISTRITO ACHOMA** | | | **841** | **419** | **422** | **594** | **508** | **86** |
| 0001 | ACHOMA | Suni | 3 524 | 788 | 394 | 394 | 525 | 440 | 85 |
| 0002 | ANCOCCOLLO | Quechua | 3 361 | - | - | - | 2 | 2 | - |
| 0003 | RETAMANI | Quechua | 3 282 | 1 | 1 | - | 1 | 1 | - |
| 0004 | HOTEL | Quechua | 3 385 | 1 | 1 | - | 1 | 1 | - |
| 0005 | CARHUASI | Suni | 3 714 | - | - | - | 2 | 2 | - |
| 0006 | OROYA | Quechua | 3 390 | - | - | - | 1 | - | 1 |
| 0007 | WASAPAMPA | Suni | 3 536 | 2 | 1 | 1 | 3 | 3 | - |
| 0008 | ROSATIRA | Suni | 3 677 | 1 | 1 | - | 3 | 3 | - |
| 0009 | ESCALERA | Suni | 3 657 | 1 | 1 | - | 2 | 2 | - |
| 0010 | INDUSTRIAL | Suni | 3 546 | 1 | - | 1 | 1 | 1 | - |
| 0011 | AÑASTIRA | Suni | 3 590 | - | - | - | 1 | 1 | - |
| 0013 | CHURQUINA | Suni | 3 758 | 1 | 1 | - | 3 | 3 | - |
| 0014 | UTUNSO | Suni | 3 519 | 1 | - | 1 | 1 | 1 | - |
| 0015 | PUTUCO | Suni | 3 709 | 2 | 1 | 1 | 1 | 1 | - |
| 0017 | ALTO SAHUANANI | Puna | 4 335 | 3 | 1 | 2 | 2 | 2 | - |
| 0018 | CIPINA | Puna | 4 289 | 3 | 2 | 1 | 2 | 2 | - |
| 0019 | ANANTA | Puna | 4 499 | - | - | - | 2 | 2 | - |
| 0020 | CAJAMARCA | Puna | 4 473 | - | - | - | 1 | 1 | - |
| 0021 | ALTO SURA | Puna | 4 455 | 1 | - | 1 | 1 | 1 | - |
| 0022 | PISAHUATA | Puna | 4 085 | - | - | - | 1 | 1 | - |
| 0024 | PAMPA PARCO | Puna | 4 499 | - | - | - | 1 | 1 | - |
| 0025 | ISKAY CANCHA | Puna | 4 456 | 1 | 1 | - | 1 | 1 | - |
| 0026 | HUMAJALA | Puna | 4 615 | 3 | 2 | 1 | 1 | 1 | - |
| 0027 | ISKAYOCO | Puna | 4 479 | 1 | 1 | - | 1 | 1 | - |
| 0028 | HUAYLLANI | Puna | 4 083 | 2 | - | 2 | 1 | 1 | - |
| 0029 | PORO PORO | Puna | 4 488 | - | - | - | 1 | 1 | - |
| 0030 | PUCARILLA | Suni | 3 690 | - | - | - | 1 | 1 | - |
| 0031 | CHILLIHUA | Suni | 3 654 | 1 | - | 1 | 1 | 1 | - |
| 0033 | PATA CHIPANA | Puna | 4 509 | - | - | - | 1 | 1 | - |
| 0034 | BUENA VISTA | Suni | 3 652 | 3 | 3 | - | 2 | 2 | - |
| 0035 | KISWARANI | Puna | 4 528 | - | - | - | 1 | 1 | - |
| 0036 | PACHACHACA | Suni | 3 611 | 3 | 1 | 2 | 1 | 1 | - |
| 0037 | PAMPA ESPERANZA | Suni | 3 821 | 2 | 1 | 1 | 1 | 1 | - |
| 0038 | ICHUMACATA | Suni | 3 510 | - | - | - | 1 | 1 | - |
| 0040 | ACHOMA STAF | Quechua | 3 415 | 3 | 1 | 2 | 4 | 4 | - |
| 0041 | SUNTIPAMPA | Suni | 3 545 | 4 | 1 | 3 | 1 | 1 | - |
| 0043 | CHIMPA PARCO | Puna | 4 512 | 3 | 1 | 2 | 1 | 1 | - |
| 0046 | PUENTILLO | Suni | 3 561 | 2 | 1 | 1 | 1 | 1 | - |
| 0047 | HUACO | Puna | 4 287 | 4 | - | 4 | 1 | 1 | - |

| CÓDIGO | CENTROS POBLADOS | REGIÓN NATURAL (según piso altitudinal) | ALTITUD (m s.n.m.) | POBLACIÓN CENSADA | | | VIVIENDAS PARTICULARES | | |
|---|---|---|---|---|---|---|---|---|---|
| | | | | Total | Hombre | Mujer | Total | Ocupadas 1/ | Desocu-padas |
| 0048 | WISCANOCA | Puna | 4 313 | 1 | 1 | - | 1 | 1 | - |
| 0049 | KEUARANI | Puna | 4 340 | - | - | - | 2 | 2 | - |
| 0051 | HUITO | Puna | 4 328 | - | - | - | 1 | 1 | - |
| 0052 | CRUCE | Quechua | 3 392 | - | - | - | 1 | 1 | - |
| 0053 | PICHA | Quechua | 3 452 | - | - | - | 2 | 2 | - |
| 0054 | CONTILLA | Suni | 3 532 | - | - | - | 1 | 1 | - |
| 0056 | PALLALL | Puna | 4 754 | 1 | - | 1 | 1 | 1 | - |
| 0058 | PONGO BAJA | Suni | 3 616 | - | - | - | 1 | 1 | - |
| 0059 | AJOYANI | Puna | 4 485 | 1 | 1 | - | 1 | 1 | - |
| 0060 | SORAPAMPA | Puna | 4 706 | - | - | - | 1 | 1 | - |
| 0061 | CHILA | Suni | 3 522 | - | - | - | 1 | 1 | - |
| 0062 | HUAYLLATANI | Puna | 4 500 | - | - | - | 1 | 1 | - |
| 0063 | PAQQUE | Suni | 3 789 | - | - | - | 1 | 1 | - |
| **040503** | **DISTRITO CABANACONDE** | | | **2 096** | **1 065** | **1 031** | **1 618** | **1 330** | **288** |
| 0001 | CABANACONDE | Quechua | 3 295 | 1 632 | 833 | 799 | 991 | 797 | 194 |
| 0002 | PINCHOLLO | Suni | 3 623 | 353 | 173 | 180 | 288 | 256 | 32 |
| 0003 | PISHUAC | Quechua | 3 393 | - | - | - | 10 | 4 | 6 |
| 0004 | CHUIRCA | Quechua | 3 393 | - | - | - | 6 | 1 | 5 |
| 0005 | SENILLO | Quechua | 3 393 | - | - | - | 7 | - | 7 |
| 0006 | SAQUIRCA | Quechua | 3 393 | - | - | - | 6 | - | 6 |
| 0007 | AYON | Quechua | 3 393 | - | - | - | 3 | 3 | - |
| 0008 | MOSHQUEPAMPA | Quechua | 3 393 | - | - | - | 1 | 1 | - |
| 0009 | SANGALLE | Yunga marítima | 2 246 | 7 | 5 | 2 | 4 | 3 | 1 |
| 0010 | MEDIA LUNA | Suni | 3 663 | 7 | 5 | 2 | 46 | 46 | - |
| 0011 | VILLA EL COLCA | Suni | 3 684 | 8 | 4 | 4 | 30 | 30 | - |
| 0012 | TAMBOPAMPA | Suni | 3 700 | - | - | - | 20 | 20 | - |
| 0013 | AWALIWA | Quechua | 3 393 | - | - | - | 10 | 3 | 7 |
| 0014 | ACPI | Quechua | 3 393 | 5 | 4 | 1 | 10 | 6 | 4 |
| 0015 | PIRACHAPAMPA | Suni | 3 560 | 5 | 3 | 2 | 39 | 25 | 14 |
| 0016 | IRRIGACION JOYAS | Suni | 3 736 | 7 | 3 | 4 | 34 | 33 | 1 |
| 0017 | INCARUMI | Suni | 3 906 | 1 | 1 | - | 1 | 1 | - |
| 0018 | PAMPA LEJEPAMPA | Suni | 3 934 | 1 | 1 | - | 9 | 5 | 4 |
| 0019 | PAMPA SOLARPAMPA | Puna | 4 031 | - | - | - | 2 | 2 | - |
| 0021 | SACCAN QUICHA | Puna | 4 080 | - | - | - | 1 | 1 | - |
| 0022 | HUCHUYHUATAC | Janca | 5 010 | - | - | - | 1 | 1 | - |
| 0024 | MACHAY PAMPA | Puna | 4 294 | - | - | - | 1 | 1 | - |
| 0025 | TARUCANI | Puna | 4 316 | 4 | 3 | 1 | 7 | 7 | - |
| 0026 | MATATERIA | Puna | 4 556 | 1 | 1 | - | 2 | 2 | - |
| 0027 | QALLAMAYO | Puna | 4 373 | 4 | 3 | 1 | 6 | 6 | - |
| 0028 | JAPUTIRA | Puna | 4 401 | 2 | 1 | 1 | 3 | 3 | - |
| 0031 | KHALWANI | Quechua | 3 393 | 1 | 1 | - | 10 | 7 | 3 |
| 0032 | AUKI | Quechua | 3 393 | - | - | - | 10 | 8 | 2 |
| 0033 | UCRU UCRU | Quechua | 3 393 | 1 | 1 | - | 6 | 4 | 2 |
| 0034 | LIGUAY | Quechua | 3 371 | 1 | 1 | - | 4 | 4 | - |
| 0036 | COLLPA | Puna | 4 268 | 4 | 2 | 2 | 3 | 3 | - |
| 0038 | CCAYARANI | Puna | 4 212 | - | - | - | 1 | 1 | - |
| 0039 | PUQUIO | Suni | 3 670 | - | - | - | 1 | 1 | - |
| 0040 | CHULLA QENUAYOC | Suni | 3 924 | - | - | - | 1 | 1 | - |
| 0052 | CHIMPA | Quechua | 3 393 | 14 | 5 | 9 | 12 | 12 | - |
| 0053 | HUATAC GRANDE | Puna | 4 598 | - | - | - | 2 | 2 | - |
| 0054 | SAN MIGUEL | Quechua | 3 418 | 38 | 15 | 23 | 30 | 30 | - |
| **040504** | **DISTRITO CALLALLI** | | | **1 458** | **736** | **722** | **1 197** | **1 154** | **43** |
| 0001 | CALLALLI | Suni | 3 887 | 914 | 446 | 468 | 477 | 451 | 26 |
| 0003 | SURUMA | Puna | 4 790 | - | - | - | 1 | 1 | - |
| 0005 | CCATA SALLACO | Puna | 4 750 | 1 | - | 1 | 1 | 1 | - |
| 0009 | AYHUARINJA | Janca | 4 849 | 2 | 1 | 1 | 1 | 1 | - |
| 0010 | CHIYARANJA I | Janca | 4 807 | - | - | - | 1 | 1 | - |

| CÓDIGO | CENTROS POBLADOS | REGIÓN NATURAL (según piso altitudinal) | ALTITUD (m s.n.m.) | POBLACIÓN CENSADA | | | VIVIENDAS PARTICULARES | | |
|---|---|---|---|---|---|---|---|---|---|
| | | | | Total | Hombre | Mujer | Total | Ocupadas 1/ | Desocu-padas |
| 0011 | TURNO FUSKANAPATA | Puna | 4 724 | - | - | - | 1 | 1 | - |
| 0012 | FHAUSA | Puna | 4 718 | - | - | - | 2 | 2 | - |
| 0014 | CCOTUILLA | Janca | 4 815 | 1 | 1 | - | 1 | 1 | - |
| 0015 | HUARA HUARA | Puna | 4 678 | - | - | - | 1 | 1 | - |
| 0016 | PIRWA | Puna | 4 782 | 1 | 1 | - | 1 | 1 | - |
| 0017 | CHAPI OCCU | Puna | 4 740 | - | - | - | 1 | 1 | - |
| 0018 | ESQINI | Puna | 4 668 | 1 | - | 1 | 1 | 1 | - |
| 0019 | PATAHUASI | Puna | 4 769 | - | - | - | 1 | 1 | - |
| 0022 | PATA COLLPA | Puna | 4 772 | 2 | 1 | 1 | 1 | 1 | - |
| 0023 | WITTO | Puna | 4 687 | 1 | 1 | - | 1 | 1 | - |
| 0024 | HUAÑATIRA | Puna | 4 711 | 1 | 1 | - | 1 | 1 | - |
| 0028 | SAYHUA | Puna | 4 581 | - | - | - | 1 | 1 | - |
| 0029 | HUILCAÑA | Puna | 4 683 | - | - | - | 1 | 1 | - |
| 0030 | YANALLOCCO I | Puna | 4 430 | 3 | 1 | 2 | 1 | 1 | - |
| 0031 | VERDE OCCO | Puna | 4 703 | 1 | 1 | - | 1 | 1 | - |
| 0032 | LUJARAÑA | Puna | 4 651 | - | - | - | 1 | 1 | - |
| 0033 | THURPA | Puna | 4 617 | 2 | 1 | 1 | 1 | 1 | - |
| 0034 | KELLPUTA | Janca | 4 871 | - | - | - | 1 | 1 | - |
| 0038 | FLORIDA | Puna | 4 586 | - | - | - | 1 | 1 | - |
| 0039 | TILLA | Puna | 4 598 | - | - | - | 1 | 1 | - |
| 0041 | AQEPATA | Puna | 4 636 | - | - | - | 1 | 1 | - |
| 0042 | CHINICTA | Puna | 4 555 | - | - | - | 1 | 1 | - |
| 0043 | JAPUTANI I | Puna | 4 699 | 2 | 1 | 1 | 1 | 1 | - |
| 0044 | HUANGARLAO | Puna | 4 748 | 1 | 1 | - | 1 | 1 | - |
| 0045 | JAPUTANI II | Puna | 4 693 | 1 | 1 | - | 1 | 1 | - |
| 0048 | COLLPA PALCA | Puna | 4 367 | 1 | 1 | - | 1 | 1 | - |
| 0049 | VINGOROTA | Puna | 4 513 | - | - | - | 1 | 1 | - |
| 0051 | CHURAÑA | Puna | 4 709 | - | - | - | 1 | 1 | - |
| 0052 | SUICHIRI | Puna | 4 547 | 2 | 1 | 1 | 1 | 1 | - |
| 0055 | HUMARUTAÑA | Puna | 4 434 | 2 | - | 2 | 1 | 1 | - |
| 0057 | TOTACCOLLO | Puna | 4 438 | - | - | - | 1 | 1 | - |
| 0058 | AJOYANE | Puna | 4 710 | 1 | 1 | - | 1 | 1 | - |
| 0060 | JAYOCCO | Puna | 4 667 | - | - | - | 1 | - | 1 |
| 0062 | CCARAÑAHUI | Puna | 4 437 | 2 | 2 | - | 2 | 2 | - |
| 0068 | CHILLUTERA | Puna | 4 580 | - | - | - | 1 | 1 | - |
| 0070 | MUSUC WARAYA | Puna | 4 720 | 1 | - | 1 | 1 | 1 | - |
| 0072 | TOLA PATA | Janca | 4 808 | - | - | - | 1 | 1 | - |
| 0073 | CHILA | Puna | 4 736 | 3 | 2 | 1 | 2 | 2 | - |
| 0074 | PUCUYUTA | Puna | 4 631 | 1 | 1 | - | 1 | 1 | - |
| 0077 | SACATA | Puna | 4 292 | 2 | 1 | 1 | 1 | 1 | - |
| 0078 | AUTODEMA | Puna | 4 149 | 1 | 1 | - | 1 | 1 | - |
| 0079 | LACRA I | Puna | 4 179 | 3 | 1 | 2 | 1 | 1 | - |
| 0081 | WILCARANI | Puna | 4 782 | - | - | - | 1 | 1 | - |
| 0086 | LAGO DEL COLCA (CHICHAS) | Puna | 4 262 | 62 | 26 | 36 | 67 | 67 | - |
| 0087 | SANTA FE | Puna | 4 339 | 1 | 1 | - | 1 | 1 | - |
| 0088 | WAÑATERA | Puna | 4 488 | - | - | - | 1 | 1 | - |
| 0090 | PUCARA | Puna | 4 420 | - | - | - | 1 | 1 | - |
| 0091 | PAMPA CHAQUELLA | Puna | 4 202 | - | - | - | 1 | 1 | - |
| 0093 | CCAYUTAÑA | Puna | 4 698 | - | - | - | 1 | 1 | - |
| 0095 | CHOQUESHISHA | Puna | 4 763 | - | - | - | 1 | 1 | - |
| 0096 | AJANAHUIRE | Puna | 4 223 | - | - | - | 1 | 1 | - |
| 0097 | TIRUTAÑA | Puna | 4 233 | 1 | 1 | - | 8 | 8 | - |
| 0098 | LIPICHE | Puna | 4 246 | 1 | 1 | - | 1 | 1 | - |
| 0101 | ANTAPICHO | Puna | 4 401 | - | - | - | 1 | 1 | - |
| 0102 | YANACANCHA | Puna | 4 446 | 1 | 1 | - | 1 | 1 | - |
| 0104 | AIJADERA | Puna | 4 494 | - | - | - | 1 | 1 | - |
| 0105 | TARPANI | Puna | 4 607 | - | - | - | 1 | 1 | - |
| 0106 | ALTULUS | Puna | 4 610 | 1 | - | 1 | 1 | 1 | - |
| 0107 | MACHACCUYU | Puna | 4 440 | - | - | - | 1 | 1 | - |
| 0108 | MURUCANCHA | Puna | 4 400 | - | - | - | 1 | 1 | - |
| 0109 | ICHHUCCOLLO | Puna | 4 397 | - | - | - | 1 | 1 | - |

| CÓDIGO | CENTROS POBLADOS | REGIÓN NATURAL (según piso altitudinal) | ALTITUD (m s.n.m.) | POBLACIÓN CENSADA | | | VIVIENDAS PARTICULARES | | |
|---|---|---|---|---|---|---|---|---|---|
| | | | | Total | Hombre | Mujer | Total | Ocupadas 1/ | Desocu-padas |
| 0111 | YURAC CCACA | Puna | 4 282 | 2 | 1 | 1 | 3 | 3 | - |
| 0112 | LLUYCO LLUYCO | Puna | 4 280 | - | - | - | 2 | 2 | - |
| 0113 | CCAPACOTAÑA | Puna | 4 295 | - | - | - | 1 | - | 1 |
| 0114 | SAMAÑA | Janca | 4 942 | - | - | - | 1 | 1 | - |
| 0115 | QUIHUIRI | Puna | 4 410 | 1 | 1 | - | 1 | 1 | - |
| 0116 | ISLAYHUASI | Puna | 4 268 | - | - | - | 1 | 1 | - |
| 0117 | CAPILLA COLLPA | Puna | 4 228 | 4 | 2 | 2 | 2 | 2 | - |
| 0118 | CANCHA QUINRAY | Puna | 4 607 | 1 | 1 | - | 1 | 1 | - |
| 0121 | VISCACHANI | Puna | 4 702 | 1 | 1 | - | 1 | 1 | - |
| 0122 | PACCTA | Janca | 4 807 | - | - | - | 1 | 1 | - |
| 0123 | CHAPINE | Puna | 4 604 | 1 | 1 | - | 1 | 1 | - |
| 0127 | MUROQAQI | Puna | 4 290 | 4 | 2 | 2 | 1 | 1 | - |
| 0129 | PUCACCACA | Puna | 4 336 | - | - | - | 1 | 1 | - |
| 0130 | CCASAPATA | Puna | 4 378 | - | - | - | 1 | 1 | - |
| 0131 | PARANCA I | Puna | 4 257 | 1 | 1 | - | 1 | 1 | - |
| 0132 | PARANCA II | Puna | 4 293 | 2 | - | 2 | 1 | 1 | - |
| 0133 | CCALAJO | Puna | 4 610 | - | - | - | 1 | 1 | - |
| 0135 | HUACHUNTAÑA | Puna | 4 566 | 4 | 2 | 2 | 2 | 2 | - |
| 0136 | MIRUNCA | Puna | 4 365 | - | - | - | 1 | 1 | - |
| 0137 | CHACOTERA | Puna | 4 442 | - | - | - | 1 | 1 | - |
| 0139 | PUCACANCHA | Puna | 4 300 | 2 | 1 | 1 | 1 | 1 | - |
| 0140 | MARQUICHAHUE | Puna | 4 354 | 1 | - | 1 | 1 | 1 | - |
| 0141 | QELLO CANCHA | Puna | 4 248 | - | - | - | 1 | 1 | - |
| 0142 | HUARAYAPATA | Puna | 4 304 | - | - | - | 1 | - | 1 |
| 0143 | HANCCOANCCU | Puna | 4 390 | - | - | - | 1 | 1 | - |
| 0146 | ANTACCOLLO | Puna | 4 598 | 4 | 2 | 2 | 2 | 2 | - |
| 0147 | PALATILLA | Puna | 4 514 | 3 | 2 | 1 | 1 | 1 | - |
| 0149 | HAWAI | Puna | 4 557 | - | - | - | 4 | - | 4 |
| 0150 | MOSOQCANCHA | Puna | 4 552 | 1 | 1 | - | 1 | 1 | - |
| 0151 | CHACACHACA | Puna | 4 569 | 1 | - | 1 | 1 | 1 | - |
| 0152 | CHAQUECCOCHA | Puna | 4 642 | 1 | 1 | - | 1 | 1 | - |
| 0153 | QUIMSA CANCHA | Puna | 4 566 | - | - | - | 1 | 1 | - |
| 0156 | ACONGOTA | Puna | 4 312 | 1 | - | 1 | 4 | 4 | - |
| 0157 | CCARA MOCCO | Puna | 4 427 | - | - | - | 1 | 1 | - |
| 0158 | ALCAMERINA | Puna | 4 350 | - | - | - | 1 | 1 | - |
| 0159 | HUANACAYA | Puna | 4 411 | 1 | 1 | - | 1 | 1 | - |
| 0160 | HAYUTAÑA | Puna | 4 609 | - | - | - | 1 | 1 | - |
| 0161 | ALLAUSURA | Puna | 4 427 | 3 | 3 | - | 2 | 2 | - |
| 0162 | VISTA ALEGRE | Puna | 4 493 | - | - | - | 1 | 1 | - |
| 0163 | CCOYLLORTAÑA | Puna | 4 435 | 3 | - | 3 | 1 | 1 | - |
| 0164 | HUAYHUANTAYA | Puna | 4 591 | 2 | 1 | 1 | 1 | 1 | - |
| 0165 | PUSAHUIÑA | Puna | 4 230 | 1 | 1 | - | 1 | 1 | - |
| 0166 | ANANTA | Puna | 4 374 | 2 | 1 | 1 | 1 | 1 | - |
| 0167 | PISA | Puna | 4 392 | 2 | 2 | - | 2 | 2 | - |
| 0168 | HUACCOTO | Puna | 4 382 | 1 | 1 | - | 1 | 1 | - |
| 0170 | YANACANCHA I | Puna | 4 581 | 1 | 1 | - | 1 | 1 | - |
| 0171 | LLAPA KASA | Puna | 4 639 | - | - | - | 1 | 1 | - |
| 0172 | CATAHUICANCHA | Puna | 4 535 | 1 | 1 | - | 1 | 1 | - |
| 0173 | ANDOMA | Puna | 4 458 | - | - | - | 1 | 1 | - |
| 0174 | PUCARA | Puna | 4 388 | 1 | - | 1 | 1 | 1 | - |
| 0177 | CHULLO HUIRI | Puna | 4 467 | 1 | - | 1 | 1 | 1 | - |
| 0178 | ANTASAYA | Puna | 4 437 | - | - | - | 1 | 1 | - |
| 0179 | HUILJACUCHO | Puna | 4 371 | - | - | - | 2 | 2 | - |
| 0180 | PALLCA PALOMANI | Puna | 4 429 | 5 | 4 | 1 | 1 | 1 | - |
| 0181 | TRIGUARATA | Puna | 4 472 | - | - | - | 1 | 1 | - |
| 0182 | HUANCORANE | Janca | 4 807 | 3 | 1 | 2 | 1 | 1 | - |
| 0183 | CHILANILLA | Janca | 4 807 | - | - | - | 1 | 1 | - |
| 0184 | HICHOCCOLLO | Puna | 4 515 | 2 | 1 | 1 | 1 | 1 | - |
| 0186 | FINAYA | Puna | 4 539 | 2 | 1 | 1 | 1 | 1 | - |
| 0187 | CHUQÑI CHUQÑI | Puna | 4 232 | - | - | - | 1 | 1 | - |
| 0188 | PULPERA | Puna | 4 316 | 5 | 3 | 2 | 3 | 3 | - |

| CÓDIGO | CENTROS POBLADOS | REGIÓN NATURAL (según piso altitudinal) | ALTITUD (m s.n.m.) | POBLACIÓN CENSADA | | | VIVIENDAS PARTICULARES | | |
|---|---|---|---|---|---|---|---|---|---|
| | | | | Total | Hombre | Mujer | Total | Ocupadas 1/ | Desocu-padas |
| 0189 | OCUVIRI | Puna | 4 387 | 4 | 3 | 1 | 7 | 7 | - |
| 0191 | ATAUCUSI | Puna | 4 489 | 3 | 1 | 2 | 4 | 4 | - |
| 0192 | PUMAHUASI | Puna | 4 442 | 4 | 2 | 2 | 3 | 2 | 1 |
| 0193 | PUÑARACHANI | Puna | 4 577 | - | - | - | 1 | 1 | - |
| 0194 | YANACANCHA | Puna | 4 527 | - | - | - | 1 | 1 | - |
| 0195 | TACRUMA | Puna | 4 475 | - | - | - | 1 | 1 | - |
| 0196 | SEQUILLA | Puna | 4 677 | - | - | - | 1 | 1 | - |
| 0197 | QESCACANCHA | Puna | 4 789 | - | - | - | 1 | 1 | - |
| 0198 | CCATAHUI | Puna | 4 525 | 1 | 1 | - | 2 | 2 | - |
| 0199 | MALLCOASI II | Puna | 4 596 | - | - | - | 1 | 1 | - |
| 0200 | QENQO | Puna | 4 000 | 3 | 1 | 2 | 1 | 1 | - |
| 0201 | MINASTERA | Puna | 4 032 | - | - | - | 1 | 1 | - |
| 0202 | ANKASUYO | Suni | 3 939 | - | - | - | 1 | 1 | - |
| 0203 | CALERA | Suni | 3 828 | - | - | - | 1 | 1 | - |
| 0204 | PUCANOCO | Suni | 3 834 | - | - | - | 1 | 1 | - |
| 0205 | WILTOCO | Suni | 3 878 | 1 | 1 | - | 1 | 1 | - |
| 0206 | QUENA | Suni | 3 924 | 2 | 1 | 1 | 4 | 3 | 1 |
| 0207 | FPHAUSA | Suni | 3 960 | 3 | 1 | 2 | 3 | 3 | - |
| 0208 | TACUIRI | Puna | 4 077 | - | - | - | 1 | 1 | - |
| 0210 | MALLCOASI I | Puna | 4 596 | - | - | - | 1 | 1 | - |
| 0211 | CHAPIOCCO | Puna | 4 504 | - | - | - | 1 | 1 | - |
| 0213 | ALTO TACROMA | Puna | 4 475 | - | - | - | 1 | 1 | - |
| 0214 | JAYULOMA | Puna | 4 696 | 1 | 1 | - | 1 | 1 | - |
| 0215 | CHANKARANI | Puna | 4 505 | - | - | - | 3 | 3 | - |
| 0216 | CHALLUTA | Puna | 4 489 | 4 | 1 | 3 | 5 | 5 | - |
| 0217 | CHACA | Puna | 4 290 | - | - | - | 1 | 1 | - |
| 0220 | PACUNIPATA | Puna | 4 572 | 2 | - | 2 | 1 | 1 | - |
| 0221 | PURU PURU | Puna | 4 506 | 1 | 1 | - | 1 | 1 | - |
| 0224 | AAYAVIRINI | Puna | 4 461 | 1 | 1 | - | 1 | 1 | - |
| 0225 | CASABLANCA | Puna | 4 475 | - | - | - | 1 | - | 1 |
| 0227 | CHUNCHO CHUNCHO | Puna | 4 460 | 1 | - | 1 | 1 | 1 | - |
| 0229 | WANKUSURA | Puna | 4 629 | 1 | 1 | - | 1 | 1 | - |
| 0232 | URA CCASA | Puna | 4 327 | - | - | - | 1 | 1 | - |
| 0233 | PARQAYU | Puna | 4 456 | - | - | - | 1 | 1 | - |
| 0234 | TOQUESHIÑA | Puna | 4 358 | - | - | - | 1 | 1 | - |
| 0235 | PILLONE | Puna | 4 337 | 2 | 2 | - | 2 | 2 | - |
| 0236 | TOMAICO | Puna | 4 314 | - | - | - | 1 | 1 | - |
| 0237 | HUISHUIRI | Puna | 4 411 | - | - | - | 1 | - | 1 |
| 0239 | CARACARA | Puna | 4 567 | 1 | 1 | - | 1 | 1 | - |
| 0241 | SOJEMA | Puna | 4 549 | 1 | 1 | - | 1 | 1 | - |
| 0242 | JATHASILLA | Suni | 3 969 | - | - | - | 3 | 3 | - |
| 0243 | JUNTUTA MAYO | Suni | 3 894 | - | - | - | 1 | 1 | - |
| 0244 | COCHAPAMPA | Suni | 3 895 | 1 | 1 | - | 1 | 1 | - |
| 0245 | MOYOCONE | Puna | 4 007 | - | - | - | 1 | 1 | - |
| 0246 | JAUCO | Suni | 3 867 | - | - | - | 1 | 1 | - |
| 0247 | CCOLPA | Suni | 3 805 | - | - | - | 1 | 1 | - |
| 0248 | QUINZACHATA | Puna | 4 086 | 1 | 1 | - | 1 | 1 | - |
| 0249 | CASAPATA | Puna | 4 107 | - | - | - | 1 | 1 | - |
| 0250 | CAICO | Suni | 3 926 | 1 | 1 | - | 1 | 1 | - |
| 0251 | JUTACHINA | Suni | 3 989 | - | - | - | 1 | 1 | - |
| 0252 | JARAPUTA | Suni | 3 988 | - | - | - | 1 | 1 | - |
| 0253 | LLULLAHUASI | Puna | 4 355 | 1 | - | 1 | 1 | 1 | - |
| 0254 | LAYCUÑA | Puna | 4 651 | 1 | - | 1 | 1 | 1 | - |
| 0255 | HUAYLLOMA | Puna | 4 510 | 1 | - | 1 | 4 | 4 | - |
| 0256 | LLAPOQALLA | Puna | 4 416 | - | - | - | 1 | 1 | - |
| 0258 | ANTIÑA | Puna | 4 448 | 2 | 1 | 1 | 1 | 1 | - |
| 0259 | CHILLAUTIRA | Puna | 4 459 | - | - | - | 1 | - | 1 |
| 0260 | MAMAÑAVILLA | Puna | 4 682 | - | - | - | 2 | 2 | - |
| 0261 | CHUAÑA | Janca | 4 807 | - | - | - | 1 | 1 | - |
| 0262 | JAPUCCACA | Puna | 4 428 | - | - | - | 1 | 1 | - |
| 0263 | CHULLO | Puna | 4 470 | - | - | - | 1 | 1 | - |

| CÓDIGO | CENTROS POBLADOS | REGIÓN NATURAL (según piso altitudinal) | ALTITUD (m s.n.m.) | POBLACIÓN CENSADA | | | VIVIENDAS PARTICULARES | | |
|---|---|---|---|---|---|---|---|---|---|
| | | | | Total | Hombre | Mujer | Total | Ocupadas 1/ | Desocu-padas |
| 0265 | PACCOPAMPA | Puna | 4 388 | - | - | - | 1 | 1 | - |
| 0267 | TAMBO | Suni | 3 938 | 5 | 3 | 2 | 2 | 2 | - |
| 0268 | CAPACRRANCHO | Suni | 3 926 | 3 | 1 | 2 | 4 | 4 | - |
| 0269 | CUNUJA | Puna | 4 135 | - | - | - | 1 | 1 | - |
| 0270 | POCUYUTA | Puna | 4 046 | 3 | 2 | 1 | 2 | 2 | - |
| 0271 | LARAMITA | Puna | 4 098 | 2 | - | 2 | 1 | 1 | - |
| 0272 | VUNVUYA | Suni | 3 936 | - | - | - | 1 | 1 | - |
| 0273 | ESQA | Suni | 3 892 | 1 | 1 | - | 1 | 1 | - |
| 0274 | CAYTAPI | Suni | 3 913 | 1 | 1 | - | 1 | 1 | - |
| 0276 | COTAÑA | Puna | 4 166 | - | - | - | 1 | 1 | - |
| 0277 | JARARAHUI | Puna | 4 255 | 2 | 1 | 1 | 1 | 1 | - |
| 0278 | COPONETA | Suni | 3 936 | 2 | 1 | 1 | 1 | 1 | - |
| 0280 | VACA CHAHUANA | Suni | 3 990 | 2 | 1 | 1 | 1 | 1 | - |
| 0281 | PUCARAMAYO | Puna | 4 041 | 1 | 1 | - | 1 | 1 | - |
| 0282 | AYAPATA | Puna | 4 114 | 2 | 1 | 1 | 1 | 1 | - |
| 0283 | HURMATAÑA | Puna | 4 095 | 1 | - | 1 | 1 | 1 | - |
| 0284 | SOCCOÑA | Puna | 4 271 | - | - | - | 1 | 1 | - |
| 0285 | QUISINE | Puna | 4 366 | 2 | 1 | 1 | 1 | 1 | - |
| 0286 | CCACHISORA | Puna | 4 391 | 5 | 2 | 3 | 3 | 3 | - |
| 0287 | CHOCUYO I | Puna | 4 586 | 1 | 1 | - | 1 | 1 | - |
| 0288 | JOKA II | Janca | 4 807 | 1 | - | 1 | 1 | 1 | - |
| 0289 | PAUSA | Puna | 4 429 | - | - | - | 1 | 1 | - |
| 0290 | ITOCASI | Puna | 4 469 | - | - | - | 1 | 1 | - |
| 0292 | HORNILLO | Puna | 4 469 | 1 | - | 1 | 1 | 1 | - |
| 0293 | VISCACHANI II | Puna | 4 448 | 2 | 2 | - | 2 | 2 | - |
| 0294 | MUYURINA | Puna | 4 435 | - | - | - | 1 | - | 1 |
| 0295 | QHISCCA SINCCA | Puna | 4 444 | 2 | 1 | 1 | 1 | 1 | - |
| 0296 | AQUANILLA | Puna | 4 403 | - | - | - | 1 | 1 | - |
| 0297 | KANKAWI | Puna | 4 422 | - | - | - | 1 | 1 | - |
| 0298 | HUARASAYCO | Puna | 4 387 | - | - | - | 1 | 1 | - |
| 0299 | YURACCANCHA | Puna | 4 182 | - | - | - | 1 | 1 | - |
| 0302 | CHILLIUTERA | Puna | 4 445 | - | - | - | 1 | 1 | - |
| 0303 | TINTOMA | Puna | 4 250 | - | - | - | 1 | 1 | - |
| 0304 | MUSOCCANCHA | Puna | 4 340 | - | - | - | 1 | 1 | - |
| 0305 | QOLLPA PAMPA | Suni | 3 997 | - | - | - | 1 | 1 | - |
| 0306 | PIRITA | Puna | 4 118 | 1 | - | 1 | 1 | 1 | - |
| 0307 | YURACCANCHA | Puna | 4 299 | 1 | 1 | - | 2 | 2 | - |
| 0308 | CCANASETA | Suni | 3 993 | 4 | 1 | 3 | 2 | 2 | - |
| 0309 | CCACCAPUNCO | Puna | 4 159 | - | - | - | 1 | - | 1 |
| 0310 | CONDOROMA | Puna | 4 270 | - | - | - | 1 | 1 | - |
| 0311 | ANCHACO TAÑA | Puna | 4 254 | - | - | - | 1 | 1 | - |
| 0312 | HUATANI | Puna | 4 131 | - | - | - | 1 | 1 | - |
| 0313 | JALARO | Puna | 4 251 | - | - | - | 1 | 1 | - |
| 0314 | AMAYA | Puna | 4 220 | 1 | 1 | - | 1 | 1 | - |
| 0315 | JAYUNE | Puna | 4 259 | 1 | 1 | - | 1 | 1 | - |
| 0316 | JAPUTERA | Puna | 4 440 | 1 | 1 | - | 1 | 1 | - |
| 0317 | JOKA I | Puna | 4 519 | 1 | 1 | - | 1 | 1 | - |
| 0318 | CHAUPI | Puna | 4 478 | - | - | - | 1 | 1 | - |
| 0319 | HUARAYA | Puna | 4 398 | 1 | 1 | - | 1 | 1 | - |
| 0320 | MANTARPHUYO | Puna | 4 521 | - | - | - | 1 | 1 | - |
| 0321 | VELUYO | Puna | 4 474 | 1 | 1 | - | 1 | 1 | - |
| 0322 | CANCHAMAYO | Puna | 4 420 | 2 | - | 2 | 1 | 1 | - |
| 0323 | CALUYU | Puna | 4 439 | 4 | 3 | 1 | 1 | 1 | - |
| 0325 | CCULCO | Puna | 4 448 | 3 | 1 | 2 | 1 | 1 | - |
| 0326 | PUCHO | Puna | 4 444 | - | - | - | 1 | - | 1 |
| 0327 | JUNTUTA | Puna | 4 466 | - | - | - | 1 | 1 | - |
| 0329 | HUAYLLANE | Puna | 4 439 | 2 | 1 | 1 | 1 | 1 | - |
| 0330 | HUARASAYCO | Puna | 4 786 | - | - | - | 1 | 1 | - |
| 0332 | JACHAYPIÑA | Puna | 4 496 | 1 | 1 | - | 1 | 1 | - |
| 0333 | PALLALLIMAYO | Puna | 4 361 | 2 | 1 | 1 | 2 | 2 | - |
| 0334 | ANANTIRA | Puna | 4 380 | - | - | - | 1 | 1 | - |

| CÓDIGO | CENTROS POBLADOS | REGIÓN NATURAL (según piso altitudinal) | ALTITUD (m s.n.m.) | POBLACIÓN CENSADA | | | VIVIENDAS PARTICULARES | | |
|---|---|---|---|---|---|---|---|---|---|
| | | | | Total | Hombre | Mujer | Total | Ocupadas 1/ | Desocu-padas |
| 0335 | COMPATA | Puna | 4 184 | - | - | - | 1 | 1 | - |
| 0337 | LLAPA PATA | Janca | 4 807 | - | - | - | 1 | 1 | - |
| 0338 | CACHACHO | Puna | 4 051 | 2 | 1 | 1 | 1 | 1 | - |
| 0341 | PULLAYO CCALLA CCALLA | Puna | 4 292 | 1 | - | 1 | 1 | 1 | - |
| 0342 | CUCHUHUIRI | Puna | 4 264 | - | - | - | 1 | 1 | - |
| 0343 | CCOLLPA | Puna | 4 243 | - | - | - | 1 | 1 | - |
| 0344 | LACAYPAMPA | Puna | 4 286 | - | - | - | 1 | 1 | - |
| 0345 | SALCCAÑA | Puna | 4 487 | 1 | 1 | - | 1 | 1 | - |
| 0346 | TUSIPARAÑA | Puna | 4 773 | - | - | - | 1 | 1 | - |
| 0347 | PALCCA CANCHA | Puna | 4 529 | 1 | 1 | - | 1 | 1 | - |
| 0349 | PACTA | Puna | 4 364 | 3 | 2 | 1 | 1 | 1 | - |
| 0350 | VILASCUTAÑA | Puna | 4 484 | 1 | 1 | - | 1 | 1 | - |
| 0352 | HAYU JAYU | Puna | 4 437 | - | - | - | 1 | 1 | - |
| 0353 | CACHIPUKQUIO | Puna | 4 459 | 2 | 1 | 1 | 1 | 1 | - |
| 0354 | VIZCACHANE | Puna | 4 475 | - | - | - | 1 | 1 | - |
| 0355 | JUNIMATA | Puna | 4 701 | 1 | 1 | - | 1 | 1 | - |
| 0356 | CASAHUASI | Puna | 4 785 | 1 | - | 1 | 1 | 1 | - |
| 0357 | LACOYO | Puna | 4 593 | - | - | - | 1 | 1 | - |
| 0358 | HANAC PAMPAHUASI | Puna | 4 322 | 1 | 1 | - | 2 | 2 | - |
| 0359 | PUCCA MOKO | Puna | 4 235 | - | - | - | 1 | 1 | - |
| 0360 | PAMPAHUATALLA | Puna | 4 269 | - | - | - | 1 | 1 | - |
| 0361 | ACTAPATA | Puna | 4 406 | 2 | 1 | 1 | 1 | 1 | - |
| 0362 | LLAPAYANAHUARA | Puna | 4 321 | - | - | - | 3 | 3 | - |
| 0363 | PUJYO PUJYO | Puna | 4 358 | - | - | - | 1 | 1 | - |
| 0364 | WACHACAYO | Janca | 4 807 | - | - | - | 1 | 1 | - |
| 0366 | PUCARA | Puna | 4 438 | - | - | - | 1 | 1 | - |
| 0367 | CANCHA CANCHA | Puna | 4 361 | - | - | - | 1 | 1 | - |
| 0368 | HUASAHUASI | Puna | 4 785 | - | - | - | 1 | 1 | - |
| 0370 | LLAPA KASA | Puna | 4 349 | - | - | - | 1 | 1 | - |
| 0371 | TORRE TORRE | Puna | 4 302 | - | - | - | 1 | 1 | - |
| 0373 | VACAS | Puna | 4 454 | 1 | - | 1 | 1 | 1 | - |
| 0375 | LIPA | Puna | 4 536 | - | - | - | 1 | 1 | - |
| 0376 | SUNTULLO | Puna | 4 300 | - | - | - | 1 | - | 1 |
| 0377 | POCAMOCCO | Puna | 4 371 | - | - | - | 1 | 1 | - |
| 0378 | TACRONA | Puna | 4 756 | 1 | 1 | - | 1 | 1 | - |
| 0379 | PASMA | Puna | 4 578 | 2 | 2 | - | 1 | 1 | - |
| 0382 | HIROCOLLO | Puna | 4 390 | 2 | - | 2 | 1 | 1 | - |
| 0383 | LOROMA | Puna | 4 508 | 1 | 1 | - | 1 | 1 | - |
| 0384 | PALCA | Puna | 4 650 | - | - | - | 1 | 1 | - |
| 0385 | AYACUCHO | Suni | 3 995 | 4 | 2 | 2 | 1 | 1 | - |
| 0386 | COTAÑA | Puna | 4 299 | - | - | - | 1 | 1 | - |
| 0387 | CCASA | Puna | 4 390 | 1 | 1 | - | 1 | 1 | - |
| 0388 | PUMPO | Puna | 4 579 | - | - | - | 2 | 2 | - |
| 0389 | CANLLICANCHA | Puna | 4 274 | - | - | - | 1 | 1 | - |
| 0390 | AÑACCAÑI | Puna | 4 286 | 3 | 1 | 2 | 1 | 1 | - |
| 0391 | MOROCAQUI | Puna | 4 450 | 1 | 1 | - | 1 | 1 | - |
| 0392 | CHULLUHUIRE | Puna | 4 453 | - | - | - | 1 | 1 | - |
| 0393 | CABRALOQUINA | Puna | 4 517 | - | - | - | 1 | 1 | - |
| 0394 | PUCCACASA | Puna | 4 434 | - | - | - | 1 | 1 | - |
| 0397 | CHICULLITA | Puna | 4 512 | 1 | 1 | - | 2 | 2 | - |
| 0398 | HUILLCAÑA | Puna | 4 677 | 1 | - | 1 | 1 | 1 | - |
| 0404 | VISTA ALEGRE | Puna | 4 297 | 2 | 1 | 1 | 1 | 1 | - |
| 0406 | SORACOTA | Puna | 4 774 | - | - | - | 1 | 1 | - |
| 0407 | CANCHAPATA | Puna | 4 684 | - | - | - | 1 | 1 | - |
| 0408 | HANCCOMARCA | Janca | 4 807 | 1 | 1 | - | 1 | 1 | - |
| 0410 | HANAQ WASI | Puna | 4 718 | - | - | - | 1 | 1 | - |
| 0412 | CHIQUILLUYO | Puna | 4 370 | 1 | 1 | - | 1 | 1 | - |
| 0416 | FELICIANA | Puna | 4 616 | 1 | - | 1 | 1 | 1 | - |
| 0418 | PUCACANCHA | Puna | 4 404 | 2 | 1 | 1 | 2 | 2 | - |
| 0420 | SAYTO OCCO (SAYTOCCO) | Puna | 4 532 | 2 | 1 | 1 | 1 | 1 | - |
| 0422 | TARIPA KINRAY | Puna | 4 128 | - | - | - | 1 | 1 | - |

| CÓDIGO | CENTROS POBLADOS | REGIÓN NATURAL (según piso altitudinal) | ALTITUD (m s.n.m.) | POBLACIÓN CENSADA | | | VIVIENDAS PARTICULARES | | |
|---|---|---|---|---|---|---|---|---|---|
| | | | | Total | Hombre | Mujer | Total | Ocupadas 1/ | Desocu-padas |
| 0424 | VERDE PUQUIO | Puna | 4 279 | 1 | 1 | - | 1 | 1 | - |
| 0429 | CHIMPAHUASI | Puna | 4 434 | 3 | 1 | 2 | 1 | 1 | - |
| 0430 | SAYTO | Puna | 4 632 | - | - | - | 1 | 1 | - |
| 0431 | PALCCA | Puna | 4 615 | 4 | 2 | 2 | 2 | 2 | - |
| 0432 | MESUTA | Puna | 4 402 | 1 | 1 | - | 1 | 1 | - |
| 0433 | CHIITA | Puna | 4 709 | 3 | 2 | 1 | 2 | 2 | - |
| 0434 | QUEÑANE | Puna | 4 466 | 1 | - | 1 | 1 | 1 | - |
| 0435 | YANACANCHA | Puna | 4 659 | - | - | - | 1 | 1 | - |
| 0437 | TOCRARANA | Puna | 4 204 | 1 | - | 1 | 1 | 1 | - |
| 0438 | CAYCCOYO | Puna | 4 301 | 1 | 1 | - | 1 | 1 | - |
| 0439 | ANDAHUARIÑA | Puna | 4 099 | - | - | - | 1 | 1 | - |
| 0440 | TORREBLANCA | Suni | 3 948 | 1 | - | 1 | 1 | 1 | - |
| 0441 | SAN JOSE DE QUENCO | Puna | 4 284 | - | - | - | 1 | 1 | - |
| 0442 | LLAUSA | Puna | 4 477 | - | - | - | 1 | 1 | - |
| 0444 | AMAYANI | Janca | 4 803 | - | - | - | 1 | 1 | - |
| 0445 | PURUHUAYO | Puna | 4 453 | 1 | 1 | - | 1 | 1 | - |
| 0447 | CULLUMPAMPA | Puna | 4 434 | - | - | - | 1 | 1 | - |
| 0449 | CHANCARANI | Puna | 4 403 | 1 | - | 1 | 1 | 1 | - |
| 0450 | NAZAPARCO | Puna | 4 368 | 1 | - | 1 | 1 | 1 | - |
| 0451 | ALPACA ALPACA | Puna | 4 442 | 1 | - | 1 | 1 | 1 | - |
| 0452 | ORNILLOS | Puna | 4 433 | - | - | - | 1 | 1 | - |
| 0453 | JUYUN CHILLA | Puna | 4 545 | - | - | - | 1 | 1 | - |
| 0454 | ACHACOTA | Suni | 3 962 | 2 | 1 | 1 | 1 | 1 | - |
| 0455 | CHILLIHUA | Puna | 4 531 | - | - | - | 1 | 1 | - |
| 0457 | ANTAYAQUE | Puna | 4 598 | 1 | 1 | - | 1 | 1 | - |
| 0458 | SERANI | Puna | 4 649 | 2 | 1 | 1 | 1 | 1 | - |
| 0459 | URSO | Puna | 4 378 | 1 | 1 | - | 1 | 1 | - |
| 0460 | HUATOMA | Puna | 4 438 | 1 | - | 1 | 1 | 1 | - |
| 0462 | ANCHACA | Puna | 4 602 | - | - | - | 1 | 1 | - |
| 0465 | CALA CALA | Puna | 4 196 | 2 | 1 | 1 | 1 | 1 | - |
| 0466 | CULIHIRE | Janca | 4 861 | - | - | - | 1 | 1 | - |
| 0467 | TRAPICHE | Puna | 4 525 | - | - | - | 1 | 1 | - |
| 0468 | ANTA | Puna | 4 656 | 1 | 1 | - | 1 | 1 | - |
| 0469 | JAPO | Puna | 4 654 | - | - | - | 1 | 1 | - |
| 0470 | YURACHAHUAYCO | Puna | 4 380 | - | - | - | 1 | 1 | - |
| 0471 | CASIMA | Puna | 4 273 | 3 | 1 | 2 | 1 | 1 | - |
| 0472 | HUILCAÑA | Janca | 4 807 | - | - | - | 1 | 1 | - |
| 0474 | HUANGARLAO | Puna | 4 441 | 1 | 1 | - | 1 | 1 | - |
| 0475 | CHAMPACATA | Puna | 4 117 | - | - | - | 1 | 1 | - |
| 0477 | VILACOTA | Puna | 4 381 | 3 | 1 | 2 | 2 | 2 | - |
| 0480 | CUCHUWASI | Puna | 4 492 | - | - | - | 1 | 1 | - |
| 0482 | CHAPINI | Puna | 4 629 | - | - | - | 1 | 1 | - |
| 0484 | PUJU PUJU | Puna | 4 414 | - | - | - | 1 | 1 | - |
| 0487 | CHANGARANI | Puna | 4 604 | - | - | - | 1 | 1 | - |
| 0488 | MUROCANCHA | Janca | 4 807 | 1 | - | 1 | 1 | 1 | - |
| 0490 | SAYHUA | Puna | 4 638 | - | - | - | 1 | 1 | - |
| 0491 | YANAHUARA | Puna | 4 313 | - | - | - | 1 | 1 | - |
| 0492 | HUATA | Puna | 4 782 | 2 | 1 | 1 | 1 | 1 | - |
| 0493 | PALCA | Puna | 4 759 | - | - | - | 1 | 1 | - |
| 0494 | PATAHUASI | Puna | 4 648 | - | - | - | 1 | 1 | - |
| 0496 | QUENCCO | Puna | 4 497 | - | - | - | 1 | 1 | - |
| 0498 | LLAPA CCOLLO | Puna | 4 759 | 2 | 1 | 1 | 1 | 1 | - |
| 0502 | CHAPINIOCCO | Janca | 4 807 | - | - | - | 1 | - | 1 |
| 0503 | QUELLA QUELLA | Puna | 4 600 | 1 | - | 1 | 1 | 1 | - |
| 0504 | SALCUYO UNO | Puna | 4 410 | - | - | - | 1 | 1 | - |
| 0505 | TTISCO | Puna | 4 511 | 1 | - | 1 | 1 | 1 | - |
| 0507 | LLAPUCALLA | Puna | 4 485 | 2 | 1 | 1 | 1 | 1 | - |
| 0508 | VITOR | Puna | 4 386 | - | - | - | 1 | 1 | - |
| 0509 | YAUYOS | Puna | 4 428 | 1 | - | 1 | 1 | 1 | - |
| 0510 | LATACTALLA | Puna | 4 344 | - | - | - | 1 | 1 | - |
| 0511 | OCCOPALCA | Puna | 4 430 | 1 | - | 1 | 1 | 1 | - |

| CÓDIGO | CENTROS POBLADOS | REGIÓN NATURAL (según piso altitudinal) | ALTITUD (m s.n.m.) | POBLACIÓN CENSADA | | | VIVIENDAS PARTICULARES | | |
|---|---|---|---|---|---|---|---|---|---|
| | | | | Total | Hombre | Mujer | Total | Ocupadas 1/ | Desocu-padas |
| 0513 | CAHUA PIRHUA | Puna | 4 676 | - | - | - | 1 | 1 | - |
| 0514 | KINSACHATA | Puna | 4 485 | 2 | 1 | 1 | 1 | 1 | - |
| 0515 | KUCHO HUASI | Janca | 4 807 | 1 | 1 | - | 1 | 1 | - |
| 0517 | QESQA PANQA | Puna | 4 671 | 2 | 1 | 1 | 1 | 1 | - |
| 0518 | QEQAÑA | Janca | 4 807 | - | - | - | 1 | 1 | - |
| 0520 | PARQO | Puna | 4 695 | - | - | - | 1 | 1 | - |
| 0523 | SURA PALCA | Puna | 4 793 | 1 | - | 1 | 1 | 1 | - |
| 0527 | JAWECCA | Puna | 4 383 | - | - | - | 1 | 1 | - |
| 0530 | JANCALLACHI | Puna | 4 697 | 2 | 1 | 1 | 1 | 1 | - |
| 0531 | AÑACANE | Janca | 4 807 | 1 | - | 1 | 1 | 1 | - |
| 0532 | NUEVO HICHUCCOLLO | Puna | 4 455 | - | - | - | 1 | 1 | - |
| 0533 | JACONTAÑA | Puna | 4 302 | 1 | - | 1 | 1 | 1 | - |
| 0535 | CHOCÑACOTA | Puna | 4 270 | 1 | 1 | - | 1 | 1 | - |
| 0537 | HATUNHUAYCO | Puna | 4 556 | 2 | 1 | 1 | 1 | 1 | - |
| 0538 | TAYOCA | Suni | 3 997 | - | - | - | 1 | 1 | - |
| 0541 | CCACCA | Puna | 4 505 | 2 | 1 | 1 | 1 | 1 | - |
| 0543 | VIZCACHALLAYOC | Puna | 4 068 | - | - | - | 1 | 1 | - |
| 0547 | LACCA LACCA | Puna | 4 611 | - | - | - | 1 | 1 | - |
| 0552 | QISEQISE | Puna | 4 465 | - | - | - | 1 | 1 | - |
| 0553 | LAPALACA | Janca | 4 807 | 1 | 1 | - | 1 | 1 | - |
| 0554 | LAHUAÑA | Puna | 4 782 | - | - | - | 1 | 1 | - |
| 0555 | CHAUPE ASTANA | Puna | 4 657 | - | - | - | 1 | 1 | - |
| 0556 | POJO ÑAHUI | Janca | 4 807 | 3 | 2 | 1 | 1 | 1 | - |
| 0557 | CCOCHAHUIRI | Puna | 4 607 | 1 | 1 | - | 1 | 1 | - |
| 0558 | CONDORATIÑA | Puna | 4 697 | 2 | 1 | 1 | 1 | 1 | - |
| 0561 | TUXACOCHA | Puna | 4 576 | - | - | - | 1 | 1 | - |
| 0562 | ATEATINA | Janca | 4 807 | - | - | - | 1 | 1 | - |
| 0563 | PALOMANI | Puna | 4 434 | - | - | - | 2 | 2 | - |
| 0564 | PAMPAHUARAYA | Puna | 4 466 | - | - | - | 1 | 1 | - |
| 0565 | TARUCOANCCO | Puna | 4 481 | 1 | 1 | - | 1 | 1 | - |
| 0568 | TAIPORCCOLLO | Puna | 4 473 | - | - | - | 1 | 1 | - |
| 0570 | ALTOHUASI | Puna | 4 688 | 4 | 2 | 2 | 1 | 1 | - |
| 0571 | ANTAYAQUE | Puna | 4 421 | 3 | 2 | 1 | 1 | 1 | - |
| 0572 | HUANCANE | Puna | 4 483 | - | - | - | 1 | 1 | - |
| 0573 | CALERA | Puna | 4 385 | 1 | 1 | - | 1 | 1 | - |
| 0575 | VINGOROTA II | Puna | 4 515 | - | - | - | 1 | 1 | - |
| 0576 | LLACTUIRE II | Puna | 4 315 | 5 | 3 | 2 | 2 | 2 | - |
| 0577 | TILLA II | Janca | 4 807 | - | - | - | 1 | 1 | - |
| 0579 | OKECCACCA | Puna | 4 698 | 1 | 1 | - | 1 | 1 | - |
| 0580 | WASAWASI | Puna | 4 312 | 1 | - | 1 | 1 | 1 | - |
| 0581 | VINGOROTA III | Puna | 4 514 | - | - | - | 1 | 1 | - |
| 0584 | GALLOC PAMPA | Puna | 4 692 | - | - | - | 1 | 1 | - |
| 0585 | WILA PHICHULLA | Puna | 4 738 | - | - | - | 1 | 1 | - |
| 0588 | PAMPA LUASAYA | Puna | 4 392 | 1 | - | 1 | 1 | 1 | - |
| 0591 | OTAÑA | Puna | 4 672 | - | - | - | 1 | 1 | - |
| 0593 | CHAYCHO | Puna | 4 715 | - | - | - | 1 | 1 | - |
| 0596 | PICHACCOMIÑA | Puna | 4 228 | 2 | 1 | 1 | 2 | 2 | - |
| 0597 | POCCO CCOLLO | Janca | 4 900 | 2 | 1 | 1 | 1 | 1 | - |
| 0599 | JANAC HUASI | Puna | 4 714 | - | - | - | 1 | 1 | - |
| 0602 | HUALLAJA | Puna | 4 331 | - | - | - | 1 | 1 | - |
| 0610 | NUEVA ESPERANZA | Puna | 4 279 | 1 | - | 1 | 1 | 1 | - |
| 0614 | PUCRUTAÑA | Puna | 4 416 | 1 | - | 1 | 1 | 1 | - |
| 0616 | CHACCONETA | Puna | 4 385 | 1 | 1 | - | 1 | 1 | - |
| 0617 | TOCROYO | Puna | 4 432 | - | - | - | 1 | 1 | - |
| 0618 | TACLLOCCO | Puna | 4 530 | - | - | - | 1 | 1 | - |
| 0619 | ANDAMAYO | Puna | 4 430 | 1 | 1 | - | 1 | 1 | - |
| 0620 | MARCA - MARCA | Puna | 4 455 | 1 | 1 | - | 1 | 1 | - |
| 0621 | AQEOCCOLLA | Puna | 4 466 | - | - | - | 1 | 1 | - |
| 0622 | PUJONTERA | Puna | 4 501 | 2 | 2 | - | 1 | 1 | - |
| 0623 | PAMPA QUENCO | Puna | 4 459 | - | - | - | 1 | 1 | - |
| 0624 | MACHO CANACETA | Janca | 4 807 | 3 | 1 | 2 | 1 | 1 | - |

| CÓDIGO | CENTROS POBLADOS | REGIÓN NATURAL (según piso altitudinal) | ALTITUD (m s.n.m.) | POBLACIÓN CENSADA | | | VIVIENDAS PARTICULARES | | |
|---|---|---|---|---|---|---|---|---|---|
| | | | | Total | Hombre | Mujer | Total | Ocupadas 1/ | Desocu-padas |
| 0625 | SALLUMANI | Puna | 4 491 | 1 | 1 | - | 1 | 1 | - |
| 0628 | PATACCENA | Janca | 4 807 | 1 | - | 1 | 2 | 2 | - |
| 0632 | SACATUYO | Puna | 4 448 | - | - | - | 1 | 1 | - |
| 0637 | ATUN CCASA | Puna | 4 417 | - | - | - | 1 | 1 | - |
| 0642 | JORNO PUSHCANA | Janca | 4 807 | - | - | - | 1 | 1 | - |
| 0643 | CALCUTA | Puna | 4 599 | 2 | 1 | 1 | 1 | 1 | - |
| 0644 | CHILLUMA | Puna | 4 553 | 5 | 3 | 2 | 1 | 1 | - |
| 0645 | TAYAQUE | Puna | 4 466 | - | - | - | 1 | 1 | - |
| 0647 | CHARAPURA | Puna | 4 396 | - | - | - | 1 | 1 | - |
| 0649 | CHOQO | Puna | 4 400 | - | - | - | 1 | 1 | - |
| 0650 | PALCCA | Puna | 4 420 | 1 | - | 1 | 1 | 1 | - |
| 0651 | URAY JUNIMATA | Puna | 4 698 | - | - | - | 1 | 1 | - |
| 0652 | POQUECHATA | Suni | 3 851 | - | - | - | 1 | 1 | - |
| 0653 | CHAUPILALAY | Puna | 4 500 | - | - | - | 1 | 1 | - |
| 0654 | CCOLUYO | Puna | 4 144 | 1 | 1 | - | 1 | 1 | - |
| 0655 | KELLO | Suni | 3 960 | 1 | 1 | - | 1 | 1 | - |
| 0656 | COTACOTA | Puna | 4 768 | 1 | - | 1 | 1 | 1 | - |
| 0657 | CCACCA HUASI | Puna | 4 062 | 3 | 1 | 2 | 1 | 1 | - |
| 0658 | JARUMA | Janca | 4 884 | - | - | - | 1 | 1 | - |
| 0659 | TOCROYO | Puna | 4 371 | - | - | - | 1 | 1 | - |
| 0660 | KELLONE | Puna | 4 269 | - | - | - | 1 | 1 | - |
| 0661 | ANGA TIANA | Janca | 4 863 | - | - | - | 1 | 1 | - |
| 0662 | URCOYMIÑA | Puna | 4 238 | - | - | - | 1 | 1 | - |
| 0665 | PACRA | Puna | 4 408 | - | - | - | 1 | 1 | - |
| 0666 | UROCHANGARA | Puna | 4 347 | - | - | - | 1 | 1 | - |
| 0668 | HUITLLANE | Puna | 4 055 | - | - | - | 1 | 1 | - |
| 0670 | CHACRAMAYO | Puna | 4 069 | - | - | - | 1 | 1 | - |
| 0672 | PELANA | Suni | 3 981 | - | - | - | 1 | 1 | - |
| 0673 | ATINA HUARAYA | Puna | 4 750 | - | - | - | 1 | 1 | - |
| 0676 | YANACHANCA | Puna | 4 712 | 14 | 11 | 3 | 1 | 1 | - |
| 0677 | PAMPAHUASI | Puna | 4 552 | 1 | 1 | - | 1 | 1 | - |
| 0678 | CHACA OCCO | Puna | 4 378 | 1 | 1 | - | 1 | 1 | - |
| 0679 | CEQUELLA | Puna | 4 382 | - | - | - | 1 | 1 | - |
| 0680 | UCHUPUCYO | Suni | 3 933 | - | - | - | 1 | 1 | - |
| 0681 | QUICITERA | Puna | 4 012 | - | - | - | 1 | 1 | - |
| 0682 | CCOLO HUIRE | Puna | 4 706 | - | - | - | 1 | 1 | - |
| 0683 | CHOCCO | Puna | 4 268 | - | - | - | 1 | 1 | - |
| 0684 | LACCAYNIYUC QUENRAY | Puna | 4 428 | - | - | - | 1 | 1 | - |
| 0685 | CHINUTA | Puna | 4 290 | - | - | - | 1 | 1 | - |
| 0686 | CCOTALACA | Puna | 4 334 | 2 | 1 | 1 | 2 | 2 | - |
| 0687 | CCALAJAHUA | Puna | 4 775 | - | - | - | 1 | 1 | - |
| 0688 | SALLACCO | Puna | 4 782 | 4 | 2 | 2 | 1 | 1 | - |
| 0689 | CHILLIHUA | Puna | 4 335 | - | - | - | 1 | 1 | - |
| 0690 | PULPERA CCASA | Puna | 4 422 | - | - | - | 1 | 1 | - |
| 0691 | CHILLIHUAPATA | Puna | 4 668 | 2 | 1 | 1 | 1 | 1 | - |
| 0692 | ORQOCANCHA | Puna | 4 644 | 1 | - | 1 | 1 | 1 | - |
| 0693 | PUMACHINCA | Puna | 4 585 | - | - | - | 1 | 1 | - |
| 0694 | CCATAHUITAÑA | Puna | 4 458 | - | - | - | 1 | 1 | - |
| 0695 | SUNCHO | Puna | 4 530 | - | - | - | 1 | 1 | - |
| 0696 | MAMAÑAHUI | Puna | 4 390 | 2 | 1 | 1 | 1 | 1 | - |
| 0697 | JAC HOOQO | Puna | 4 456 | - | - | - | 1 | 1 | - |
| 0698 | KISUTAÑA | Janca | 4 807 | - | - | - | 1 | 1 | - |
| 0699 | JAC MONTAÑA | Janca | 4 807 | 3 | 1 | 2 | 1 | 1 | - |
| 0700 | LONDRES | Puna | 4 411 | 5 | 2 | 3 | 1 | 1 | - |
| 0701 | CONDOROTA | Puna | 4 495 | - | - | - | 1 | 1 | - |
| 0702 | Q'UISETAÑA | Puna | 4 624 | - | - | - | 1 | 1 | - |
| 0703 | HUAWANI | Puna | 4 442 | - | - | - | 1 | 1 | - |
| 0704 | PLANTA HUAHUANI | Puna | 4 440 | - | - | - | 1 | 1 | - |
| 0705 | CCUCHU WASI | Puna | 4 470 | - | - | - | 1 | 1 | - |
| 0706 | TORCANI MORKO | Janca | 4 807 | - | - | - | 1 | 1 | - |
| 0707 | PUKA CCAQ"A | Puna | 4 388 | - | - | - | 1 | 1 | - |

| CÓDIGO | CENTROS POBLADOS | REGIÓN NATURAL (según piso altitudinal) | ALTITUD (m s.n.m.) | POBLACIÓN CENSADA | | | VIVIENDAS PARTICULARES | | |
|---|---|---|---|---|---|---|---|---|---|
| | | | | Total | Hombre | Mujer | Total | Ocupadas 1/ | Desocu-padas |
| 0708 | HOTATERA | Puna | 4 412 | - | - | - | 1 | 1 | - |
| 0709 | CCUCHO CONDORI | Puna | 4 697 | 2 | - | 2 | 1 | 1 | - |
| 0710 | MARCANI | Puna | 4 562 | 2 | - | 2 | 1 | 1 | - |
| 0711 | CANLLE CANCHA | Puna | 4 315 | - | - | - | 1 | 1 | - |
| 0712 | CANLLETAÑA | Puna | 4 528 | - | - | - | 1 | 1 | - |
| 0713 | SALKUTAÑA | Puna | 4 524 | 2 | 1 | 1 | 1 | 1 | - |
| 0714 | K'AYCHO | Puna | 4 647 | - | - | - | 1 | 1 | - |
| 0715 | CANCHA TIANA | Puna | 4 300 | - | - | - | 1 | 1 | - |
| 0716 | LARA HUITO | Puna | 4 496 | - | - | - | 1 | 1 | - |
| 0717 | MANTARPUYO | Puna | 4 432 | 1 | 1 | - | 1 | 1 | - |
| 0718 | CCESCCALACCASA | Janca | 4 807 | - | - | - | 1 | 1 | - |
| 0719 | QAQAPUÑUNA | Puna | 4 664 | - | - | - | 1 | 1 | - |
| 0721 | ANTA PICHU | Puna | 4 728 | - | - | - | 1 | 1 | - |
| 0722 | ICHOQ'OLLO | Puna | 4 402 | - | - | - | 1 | 1 | - |
| 0723 | KANKAHUI | Puna | 4 511 | - | - | - | 1 | 1 | - |
| 0724 | OLPATICA | Puna | 4 481 | - | - | - | 1 | 1 | - |
| 0725 | PASCO | Puna | 4 603 | - | - | - | 1 | 1 | - |
| 0726 | USURI | Puna | 4 670 | - | - | - | 1 | 1 | - |
| 0728 | BELEN CUTAÑA | Puna | 4 434 | - | - | - | 1 | 1 | - |
| 0730 | CCARUYO | Puna | 4 403 | - | - | - | 1 | 1 | - |
| 0731 | VILUMA | Puna | 4 472 | 2 | 2 | - | 1 | 1 | - |
| 0732 | VIZA LLUYO | Puna | 4 367 | 1 | 1 | - | 1 | 1 | - |
| 0733 | PUCUYUTA | Puna | 4 456 | 3 | 1 | 2 | 2 | 2 | - |
| 0734 | COCHUAYCO | Puna | 4 476 | - | - | - | 1 | 1 | - |
| 0735 | LLAQTOHUIRI | Puna | 4 459 | - | - | - | 1 | 1 | - |
| 0736 | PUCACCACCA | Puna | 4 681 | - | - | - | 1 | 1 | - |
| 0737 | VISCACHANI | Puna | 4 576 | - | - | - | 1 | 1 | - |
| 0739 | CHILLATAKA | Puna | 4 374 | - | - | - | 1 | 1 | - |
| 0740 | TAMBO I | Puna | 4 354 | - | - | - | 1 | 1 | - |
| 0741 | TAMBO II | Puna | 4 363 | - | - | - | 1 | 1 | - |
| 0743 | AYAHUIRINCA | Puna | 4 683 | 1 | 1 | - | 1 | 1 | - |
| 0744 | Q'UESI Q'UESI | Puna | 4 349 | - | - | - | 1 | 1 | - |
| 0745 | CCANCCAHUI | Puna | 4 543 | 2 | 1 | 1 | 2 | 2 | - |
| 0747 | JATUN PUÑUNA | Puna | 4 619 | - | - | - | 1 | 1 | - |
| 0748 | TUTA OJJO | Puna | 4 601 | - | - | - | 1 | 1 | - |
| 0749 | OQ'UE - OQ'UE | Puna | 4 681 | 1 | 1 | - | 1 | 1 | - |
| 0752 | PACHACUTE | Puna | 4 619 | - | - | - | 1 | 1 | - |
| 0754 | SURAJE | Puna | 4 773 | - | - | - | 1 | 1 | - |
| 0755 | ANTAJE | Puna | 4 543 | 2 | - | 2 | 1 | 1 | - |
| 0756 | WITTO | Puna | 4 457 | - | - | - | 1 | 1 | - |
| 0757 | ALTO WITTO | Puna | 4 480 | 1 | - | 1 | 1 | 1 | - |
| 0758 | ANCCATIANA | Puna | 4 007 | 3 | 1 | 2 | 1 | 1 | - |
| 0759 | CCOCHAPAMPA | Puna | 4 006 | - | - | - | 1 | 1 | - |
| 0760 | TAYAQUE | Puna | 4 320 | 2 | 1 | 1 | 1 | 1 | - |
| 0761 | TCIRA | Puna | 4 275 | 2 | 1 | 1 | 5 | 5 | - |
| 0762 | CUCHO OCCO | Puna | 4 705 | 1 | 1 | - | 2 | 2 | - |
| 0763 | OQUE MAYO | Puna | 4 666 | 2 | 1 | 1 | 1 | 1 | - |
| 0764 | VISTA ALEGRE | Puna | 4 776 | 4 | 1 | 3 | 2 | 2 | - |
| 0765 | HUACCALLO | Puna | 4 732 | - | - | - | 1 | 1 | - |
| 0766 | COLLPA | Puna | 4 556 | - | - | - | 1 | 1 | - |
| 0767 | HUANTARPJUYO | Puna | 4 574 | - | - | - | 1 | 1 | - |
| 0768 | SACA TUYO | Puna | 4 598 | - | - | - | 1 | 1 | - |
| 0769 | ALUJUTAÑA | Puna | 4 663 | - | - | - | 1 | 1 | - |
| 0770 | PIRWA I | Janca | 4 829 | - | - | - | 1 | 1 | - |
| 0771 | KELLPUTA II | Puna | 4 323 | 2 | 1 | 1 | 1 | 1 | - |
| 0772 | CHURALA | Puna | 4 488 | 6 | 2 | 4 | 1 | 1 | - |
| 0773 | KINSA CANCHA | Puna | 4 238 | 6 | 5 | 1 | 1 | 1 | - |
| 0775 | TORRE BLANCA I | Suni | 3 893 | - | - | - | 1 | 1 | - |
| 0776 | TUNGA PUKIO | Puna | 4 475 | 2 | 1 | 1 | 1 | 1 | - |
| 0777 | PISHAKUMIPA | Puna | 4 371 | 1 | - | 1 | 1 | 1 | - |
| 0778 | CHIMPA CANCHA | Puna | 4 269 | 1 | 1 | - | 1 | 1 | - |

| CÓDIGO | CENTROS POBLADOS | REGIÓN NATURAL (según piso altitudinal) | ALTITUD (m s.n.m.) | POBLACIÓN CENSADA | | | VIVIENDAS PARTICULARES | | |
|---|---|---|---|---|---|---|---|---|---|
| | | | | Total | Hombre | Mujer | Total | Ocupadas 1/ | Desocu-padas |
| 0779 | SACSA | Puna | 4 783 | 2 | 1 | 1 | 1 | 1 | - |
| 0780 | PESCCE | Puna | 4 614 | 1 | - | 1 | 1 | 1 | - |
| 0782 | CCALLUWARKA | Puna | 4 415 | 1 | - | 1 | 1 | 1 | - |
| 0783 | PACCOLOMA | Puna | 4 395 | 1 | 1 | - | 1 | 1 | - |
| 0784 | SANTO DOMINGO | Puna | 4 509 | 1 | 1 | - | 1 | 1 | - |
| 0785 | TAYPUYTAÑA | Puna | 4 123 | - | - | - | 1 | 1 | - |
| 0786 | TRIBUTAÑA | Puna | 4 689 | 1 | 1 | - | 1 | 1 | - |
| 0787 | URAY ICCHUCCOLLO | Puna | 4 401 | 4 | 3 | 1 | 1 | 1 | - |
| 0788 | LLAPA PUCCRO | Puna | 4 469 | - | - | - | 1 | 1 | - |
| 0789 | LUTUYO | Puna | 4 520 | - | - | - | 1 | 1 | - |
| 0790 | PACCRAMOCO | Puna | 4 680 | - | - | - | 1 | 1 | - |
| **040505** | **DISTRITO CAYLLOMA** | | | **3 697** | **2 217** | **1 480** | **1 444** | **1 118** | **326** |
| 0001 | CAYLLOMA | Puna | 4 361 | 3 192 | 1 956 | 1 236 | 873 | 652 | 221 |
| 0004 | CHINOSIRI | Puna | 4 700 | 12 | 8 | 4 | 6 | 6 | - |
| 0006 | CHOÑOQUENAYOC | Puna | 4 577 | 2 | 1 | 1 | 1 | 1 | - |
| 0007 | TOMAYQUIPA | Puna | 4 592 | 2 | 1 | 1 | 2 | 2 | - |
| 0010 | QUISCA QUISCA | Puna | 4 674 | 1 | - | 1 | 1 | 1 | - |
| 0011 | PUCCACCASA | Puna | 4 729 | 5 | 2 | 3 | 5 | 5 | - |
| 0015 | TOCUIRE | Puna | 4 650 | 4 | 1 | 3 | 1 | 1 | - |
| 0020 | HATUN HUAYCCO | Puna | 4 486 | 2 | 1 | 1 | 2 | 2 | - |
| 0021 | CHIQUISIRI | Puna | 4 547 | 12 | 5 | 7 | 8 | 8 | - |
| 0023 | SOTOCAYA | Puna | 4 470 | 5 | 2 | 3 | 4 | 4 | - |
| 0024 | CAYLLAHUILLE | Puna | 4 413 | 6 | 3 | 3 | 1 | 1 | - |
| 0025 | JACHAÑA | Puna | 4 625 | 167 | 85 | 82 | 191 | 96 | 95 |
| 0026 | ARAYUMA | Puna | 4 621 | - | - | - | 1 | 1 | - |
| 0031 | CHINCHERO | Puna | 4 524 | 5 | 1 | 4 | 6 | 6 | - |
| 0038 | CHILLOTERA | Puna | 4 684 | 7 | 3 | 4 | 2 | 2 | - |
| 0040 | CUCHO CAPILLA | Puna | 4 514 | 37 | 16 | 21 | 54 | 54 | - |
| 0046 | TALLURHUAÑA | Puna | 4 634 | 3 | 2 | 1 | 9 | 9 | - |
| 0048 | HUAYQUELLA | Puna | 4 730 | 11 | 5 | 6 | 6 | 6 | - |
| 0051 | CARHUALACA | Puna | 4 794 | - | - | - | 8 | 8 | - |
| 0053 | SANTA ROSA | Puna | 4 650 | 1 | 1 | - | 1 | 1 | - |
| 0058 | CORAZA LARATA | Puna | 4 706 | 6 | 4 | 2 | 11 | 11 | - |
| 0068 | CHUIRI | Puna | 4 464 | 9 | 4 | 5 | 5 | 4 | 1 |
| 0072 | MOCO CANCHA | Puna | 4 407 | 1 | - | 1 | 2 | 2 | - |
| 0079 | HUININQUIRI | Puna | 4 342 | - | - | - | 1 | 1 | - |
| 0080 | CHILAMAYO | Puna | 4 387 | 1 | 1 | - | 1 | 1 | - |
| 0083 | CHONTA | Puna | 4 392 | - | - | - | 1 | 1 | - |
| 0084 | CHILAPAMPA | Puna | 4 318 | - | - | - | 8 | 7 | 1 |
| 0086 | PALLACLLA | Janca | 4 848 | 3 | 2 | 1 | 6 | 6 | - |
| 0091 | HUARACO SAHUAÑANI (HUARAJO) | Puna | 4 601 | 4 | 3 | 1 | 3 | 3 | - |
| 0094 | PULLUHUANI | Puna | 4 545 | 2 | 1 | 1 | 1 | 1 | - |
| 0095 | TRINIDAD | Puna | 4 787 | - | - | - | 1 | 1 | - |
| 0097 | LEON PAMPA | Puna | 4 297 | 1 | 1 | - | 1 | 1 | - |
| 0104 | PAMPA CALERA | Puna | 4 195 | 1 | - | 1 | 1 | 1 | - |
| 0105 | LA ANGOSTURA | Puna | 4 179 | - | - | - | 1 | - | 1 |
| 0109 | MUYURINA | Puna | 4 217 | 1 | 1 | - | 1 | 1 | - |
| 0110 | TOTORANA | Puna | 4 242 | 1 | - | 1 | 2 | 2 | - |
| 0112 | HUMAJALA | Puna | 4 258 | - | - | - | 2 | - | 2 |
| 0113 | OLLERIA | Puna | 4 315 | 2 | 1 | 1 | 1 | 1 | - |
| 0114 | POTOSI | Puna | 4 391 | 3 | 1 | 2 | 1 | 1 | - |
| 0115 | SAN FRANCISCO | Puna | 4 324 | 2 | 1 | 1 | 1 | 1 | - |
| 0117 | TAMBO PUSA PUSA | Puna | 4 363 | 1 | 1 | - | 1 | 1 | - |
| 0119 | HUAYLLACHO | Puna | 4 476 | 4 | 2 | 2 | 1 | 1 | - |
| 0120 | CCUCHO QUIPA | Puna | 4 486 | 1 | - | 1 | 4 | 4 | - |
| 0122 | PUCARA | Puna | 4 212 | 5 | 3 | 2 | 2 | 2 | - |
| 0123 | AÑAPARCA | Puna | 4 239 | 6 | 3 | 3 | 2 | 2 | - |
| 0124 | PATIQUILLA | Puna | 4 243 | 6 | 3 | 3 | 1 | 1 | - |
| 0125 | HICHOCCOLLO PALPACCUCHO | Puna | 4 454 | - | - | - | 2 | 2 | - |

| CÓDIGO | CENTROS POBLADOS | REGIÓN NATURAL (según piso altitudinal) | ALTITUD (m s.n.m.) | POBLACIÓN CENSADA | | | VIVIENDAS PARTICULARES | | |
|---|---|---|---|---|---|---|---|---|---|
| | | | | Total | Hombre | Mujer | Total | Ocupadas 1/ | Desocu-padas |
| 0126 | GIRO | Puna | 4 724 | 1 | 1 | - | 3 | 3 | - |
| 0127 | UNCULLE | Puna | 4 461 | 1 | - | 1 | 1 | 1 | - |
| 0129 | ANCHALLAJA | Puna | 4 213 | 2 | 1 | 1 | 1 | 1 | - |
| 0132 | PUSA PUSA | Puna | 4 243 | 3 | - | 3 | 49 | 49 | - |
| 0133 | HOSPICIO (USPICIO) | Puna | 4 235 | 2 | - | 2 | 1 | 1 | - |
| 0134 | UTAHUANTA | Puna | 4 308 | 6 | 3 | 3 | 1 | 1 | - |
| 0136 | PISACCA | Puna | 4 666 | 3 | 2 | 1 | 1 | 1 | - |
| 0139 | ACHARRAPE (ACHARARI) | Puna | 4 604 | 1 | - | 1 | 1 | 1 | - |
| 0141 | PAMPUYO | Puna | 4 532 | 1 | 1 | - | 2 | 2 | - |
| 0142 | PACHACUTEC | Puna | 4 228 | 2 | 1 | 1 | 1 | 1 | - |
| 0144 | NEGRO MAYO | Puna | 4 180 | 2 | 2 | - | 2 | 2 | - |
| 0146 | TALTA HUARAHUARCO | Puna | 4 587 | 6 | 3 | 3 | 17 | 17 | - |
| 0148 | ANCCOCAHUA | Puna | 4 564 | 3 | 2 | 1 | 2 | 2 | - |
| 0149 | HUININGUIRI | Puna | 4 560 | 2 | 2 | - | 2 | 2 | - |
| 0150 | MONIGOTES | Puna | 4 351 | 6 | 3 | 3 | 2 | 2 | - |
| 0152 | LLUCHAYO | Puna | 4 569 | 2 | 1 | 1 | 1 | 1 | - |
| 0153 | LARI | Puna | 4 529 | 1 | - | 1 | 1 | 1 | - |
| 0154 | QUENCCO | Puna | 4 511 | 2 | 1 | 1 | 1 | 1 | - |
| 0156 | CHALLUYO | Puna | 4 509 | 1 | 1 | - | 1 | 1 | - |
| 0159 | HUAÑACCOTA | Puna | 4 635 | 1 | 1 | - | 1 | 1 | - |
| 0160 | HUAÑUYO | Puna | 4 627 | 1 | 1 | - | 1 | 1 | - |
| 0161 | HUMACCALA | Puna | 4 545 | 9 | 4 | 5 | 5 | 5 | - |
| 0162 | PARIHUANA | Puna | 4 577 | 3 | 3 | - | 3 | 3 | - |
| 0174 | ICHOCAÑA | Puna | 4 637 | - | - | - | 2 | 1 | 1 |
| 0177 | SORAPATA | Puna | 4 604 | 5 | 2 | 3 | 1 | 1 | - |
| 0178 | CONDORCCACCA | Puna | 4 435 | 7 | 3 | 4 | 3 | 3 | - |
| 0179 | LLAPA ANCHACA | Puna | 4 488 | - | - | - | 1 | - | 1 |
| 0182 | NAMRACCOLLO | Puna | 4 355 | 1 | - | 1 | 1 | 1 | - |
| 0183 | CHILANIA | Puna | 4 619 | 1 | 1 | - | 1 | 1 | - |
| 0184 | TINTAMANI | Puna | 4 418 | - | - | - | 1 | 1 | - |
| 0186 | SACCANCA | Puna | 4 496 | - | - | - | 1 | 1 | - |
| 0187 | CCALACCALA | Puna | 4 479 | - | - | - | 1 | 1 | - |
| 0190 | KERHUA | Puna | 4 364 | 1 | 1 | - | 1 | 1 | - |
| 0191 | ARONI | Puna | 4 201 | 1 | - | 1 | 1 | 1 | - |
| 0194 | ICHURUTA | Puna | 4 567 | 1 | 1 | - | 1 | 1 | - |
| 0196 | TILLA | Janca | 4 873 | 11 | 6 | 5 | 5 | 5 | - |
| 0203 | SUMACCALA | Puna | 4 328 | 2 | 2 | - | 1 | 1 | - |
| 0204 | PATACAPILLA | Puna | 4 491 | 4 | 1 | 3 | 5 | 4 | 1 |
| 0206 | LEQUEOCCO | Puna | 4 184 | 2 | 1 | 1 | 1 | 1 | - |
| 0215 | NUEVO AMANECER | Puna | 4 554 | - | - | - | 1 | 1 | - |
| 0216 | PATAHUIRI | Puna | 4 613 | 4 | 3 | 1 | 1 | 1 | - |
| 0217 | TTICAYUC PPUCRO | Puna | 4 687 | - | - | - | 1 | 1 | - |
| 0221 | PACCANIA | Puna | 4 449 | - | - | - | 1 | 1 | - |
| 0222 | AMAYPIRHUA | Puna | 4 452 | - | - | - | 1 | 1 | - |
| 0224 | CCOTATAÑA | Puna | 4 554 | 1 | 1 | - | 1 | 1 | - |
| 0226 | TTUROURCCUNA | Puna | 4 683 | - | - | - | 1 | 1 | - |
| 0227 | MARANNIYOC | Puna | 4 556 | 6 | 1 | 5 | 1 | 1 | - |
| 0232 | MARCANI | Puna | 4 572 | 1 | 1 | - | 1 | 1 | - |
| 0243 | JUCCUCHACANCHA | Puna | 4 604 | 1 | - | 1 | 1 | 1 | - |
| 0244 | SERQUIA | Puna | 4 576 | 2 | 1 | 1 | 1 | 1 | - |
| 0265 | CHAPI OCCO | Puna | 4 623 | 4 | 3 | 1 | 1 | 1 | - |
| 0279 | UNCAYLLANI | Puna | 4 188 | - | - | - | 1 | 1 | - |
| 0282 | CUPIRITE | Puna | 4 385 | 1 | 1 | - | 1 | 1 | - |
| 0283 | MICHI HUASI | Puna | 4 602 | 3 | 2 | 1 | 4 | 4 | - |
| 0286 | YORAC YORAC | Puna | 4 317 | 1 | 1 | - | 1 | 1 | - |
| 0287 | SAN JOSE | Puna | 4 287 | - | - | - | 1 | - | 1 |
| 0289 | AGUILAR | Puna | 4 258 | 1 | 1 | - | 3 | 3 | - |
| 0298 | CHAMACA | Puna | 4 275 | 2 | 1 | 1 | 1 | 1 | - |
| 0299 | RAMRACANCHA | Puna | 4 251 | - | - | - | 1 | 1 | - |
| 0308 | CALERTAÑA | Puna | 4 501 | 1 | 1 | - | 1 | 1 | - |
| 0310 | QQUISSI | Puna | 4 380 | - | - | - | 1 | 1 | - |

| CÓDIGO | CENTROS POBLADOS | REGIÓN NATURAL (según piso altitudinal) | ALTITUD (m s.n.m.) | POBLACIÓN CENSADA | | | VIVIENDAS PARTICULARES | | |
|---|---|---|---|---|---|---|---|---|---|
| | | | | Total | Hombre | Mujer | Total | Ocupadas 1/ | Desocu-padas |
| 0313 | CHACAJALLA | Puna | 4 258 | - | - | - | 1 | 1 | - |
| 0320 | HUALLATANI | Puna | 4 592 | 1 | 1 | - | 1 | 1 | - |
| 0321 | SAN ANTONIO | Puna | 4 362 | - | - | - | 1 | 1 | - |
| 0322 | TICA TICA | Puna | 4 350 | - | - | - | 1 | 1 | - |
| 0324 | HUMINAYOC | Puna | 4 216 | 3 | 1 | 2 | 1 | 1 | - |
| 0328 | COÑECMAYO | Puna | 4 352 | 1 | 1 | - | 1 | 1 | - |
| 0330 | LLOCLLATA | Puna | 4 236 | 1 | 1 | - | 1 | 1 | - |
| 0331 | ACCOPUCRO | Puna | 4 387 | 1 | - | 1 | 1 | 1 | - |
| 0334 | UNCHAS | Puna | 4 374 | - | - | - | 1 | 1 | - |
| 0335 | CCOTAYHUARMI | Puna | 4 488 | - | - | - | 1 | 1 | - |
| 0336 | QOCHOCHUYOQ | Puna | 4 634 | - | - | - | 1 | 1 | - |
| 0337 | KINSA PUGIO | Puna | 4 696 | - | - | - | 1 | 1 | - |
| 0339 | QUINCCO | Puna | 4 380 | - | - | - | 1 | 1 | - |
| 0340 | TRIWIÑA-PADRIYOQ | Puna | 4 366 | - | - | - | 1 | 1 | - |
| 0341 | CUTU | Puna | 4 343 | 2 | 1 | 1 | 1 | 1 | - |
| 0345 | CUTU MAYO | Puna | 4 255 | - | - | - | 1 | 1 | - |
| 0346 | TUCUIRE | Puna | 4 589 | - | - | - | 1 | 1 | - |
| 0348 | SSINCCANIA | Puna | 4 525 | 1 | 1 | - | 1 | 1 | - |
| 0361 | ICHUCOLLO | Puna | 4 506 | - | - | - | 1 | 1 | - |
| 0362 | PULLUMAYO | Puna | 4 506 | 1 | 1 | - | 2 | 1 | 1 |
| 0365 | SENCCOYO | Puna | 4 216 | 2 | - | 2 | 1 | 1 | - |
| 0367 | CCACCAHUASI | Puna | 4 533 | 1 | 1 | - | 1 | 1 | - |
| 0368 | SOYROCOTA | Puna | 4 101 | 1 | 1 | - | 1 | 1 | - |
| 0372 | CCALLO MANUELA | Puna | 4 266 | 3 | 3 | - | 2 | 2 | - |
| 0374 | ANGOSTURA | Puna | 4 172 | 2 | 1 | 1 | 1 | 1 | - |
| 0381 | SUERO-PUQUIO | Puna | 4 269 | - | - | - | 1 | 1 | - |
| 0387 | HUAYLLANI | Puna | 4 507 | - | - | - | 1 | 1 | - |
| 0390 | CHALLPUYO | Puna | 4 603 | 2 | 2 | - | 2 | 2 | - |
| 0392 | ACCOTAÑA | Puna | 4 668 | 6 | 5 | 1 | 1 | 1 | - |
| 0394 | CHAÑOCCO PATA | Puna | 4 723 | - | - | - | 1 | 1 | - |
| 0395 | JANAC CANCHA | Puna | 4 593 | 2 | 1 | 1 | 3 | 3 | - |
| 0407 | ESCALERA | Puna | 4 365 | 4 | 2 | 2 | 1 | 1 | - |
| 0408 | CHUSIHAUNA | Puna | 4 445 | - | - | - | 1 | 1 | - |
| 0409 | TINQUICANCHA | Puna | 4 581 | - | - | - | 1 | 1 | - |
| 0410 | ANCHACA | Puna | 4 679 | - | - | - | 1 | 1 | - |
| 0411 | QQUEHAYLLUNI | Puna | 4 651 | 1 | - | 1 | 1 | 1 | - |
| 0412 | ACCALLUYO | Puna | 4 616 | 2 | 1 | 1 | 1 | 1 | - |
| 0413 | CCARACHIANIA | Puna | 4 542 | 1 | - | 1 | 1 | 1 | - |
| 0414 | HUAÑACCAYA | Puna | 4 594 | - | - | - | 1 | 1 | - |
| **040506** | **DISTRITO COPORAQUE** | | | **1 089** | **537** | **552** | **572** | **539** | **33** |
| 0001 | COPORAQUE | Suni | 3 600 | 760 | 375 | 385 | 371 | 344 | 27 |
| 0003 | CCAYACHAPE | Suni | 3 908 | - | - | - | 5 | 5 | - |
| 0005 | LLANCHAHUI | Puna | 4 269 | 1 | 1 | - | 2 | 2 | - |
| 0006 | HUARAYATA | Janca | 4 803 | - | - | - | 4 | 4 | - |
| 0008 | CALLANCA | Puna | 4 146 | 7 | 4 | 3 | 2 | 2 | - |
| 0010 | CHILUTIRA | Puna | 4 110 | 2 | 1 | 1 | 2 | 2 | - |
| 0017 | CHAPITIRA | Janca | 4 804 | 1 | 1 | - | 1 | 1 | - |
| 0019 | GUANACORIA | Puna | 4 538 | 2 | 2 | - | 2 | 2 | - |
| 0022 | NIDO DEL ALCON | Suni | 3 643 | 78 | 42 | 36 | 53 | 53 | - |
| 0023 | CHUSÑAPAMPA | Suni | 3 750 | 2 | 1 | 1 | 7 | 7 | - |
| 0024 | MAYTA CAPAC | Suni | 3 641 | 6 | 4 | 2 | 6 | 6 | - |
| 0025 | CHILCA PAMPA | Suni | 3 644 | 18 | 9 | 9 | 15 | 15 | - |
| 0026 | VILLA AVIACION | Suni | 3 637 | 103 | 49 | 54 | 54 | 48 | 6 |
| 0027 | MORRITO | Suni | 3 645 | 109 | 48 | 61 | 48 | 48 | - |
| **040507** | **DISTRITO HUAMBO** | | | **670** | **363** | **307** | **803** | **643** | **160** |
| 0001 | HUAMBO | Suni | 3 623 | 454 | 227 | 227 | 391 | 345 | 46 |
| 0002 | ESTANQUE | Quechua | 2 936 | 1 | 1 | - | 2 | 1 | 1 |

| CÓDIGO | CENTROS POBLADOS | REGIÓN NATURAL (según piso altitudinal) | ALTITUD (m s.n.m.) | POBLACIÓN CENSADA | | | VIVIENDAS PARTICULARES | | |
|---|---|---|---|---|---|---|---|---|---|
| | | | | Total | Hombre | Mujer | Total | Ocupadas 1/ | Desocu-padas |
| 0003 | PICHE | Quechua | 2 898 | 13 | 9 | 4 | 16 | 12 | 4 |
| 0005 | CANCO | Suni | 3 623 | 25 | 22 | 3 | 25 | 23 | 2 |
| 0006 | CONDORMILLO | Suni | 3 623 | - | - | - | 3 | 1 | 2 |
| 0007 | SANTA MARIA | Quechua | 2 885 | - | - | - | 4 | 3 | 1 |
| 0008 | ANCALLE | Suni | 3 623 | - | - | - | 1 | 1 | - |
| 0009 | SUCHOC | Quechua | 3 182 | 2 | 2 | - | 8 | 8 | - |
| 0010 | SAJARHUA | Quechua | 2 907 | 6 | 6 | - | 23 | 17 | 6 |
| 0011 | CATAR | Quechua | 2 702 | 2 | 1 | 1 | 6 | 5 | 1 |
| 0013 | YANACOTO | Quechua | 2 725 | 13 | 7 | 6 | 22 | 17 | 5 |
| 0015 | CHININI | Suni | 3 517 | 105 | 55 | 50 | 94 | 92 | 2 |
| 0016 | LLISQUEN | Suni | 3 623 | 1 | - | 1 | 2 | 1 | 1 |
| 0017 | PURMARKA | Suni | 3 623 | 2 | 1 | 1 | 10 | 9 | 1 |
| 0018 | TANTIRHUA | Quechua | 3 085 | 2 | 1 | 1 | 4 | 4 | - |
| 0019 | JALHUARQUINCA | Quechua | 3 459 | - | - | - | 2 | 1 | 1 |
| 0020 | LA CURVA | Suni | 3 610 | 2 | 2 | - | 6 | 6 | - |
| 0021 | MATADERO | Suni | 3 702 | 9 | 5 | 4 | 6 | 6 | - |
| 0022 | ASHUA | Suni | 3 621 | - | - | - | 4 | 4 | - |
| 0023 | JAMIN | Suni | 3 623 | - | - | - | 10 | 1 | 9 |
| 0024 | LURIHUASI | Suni | 3 623 | 1 | 1 | - | 10 | 3 | 7 |
| 0025 | TIMAR | Suni | 3 623 | - | - | - | 10 | - | 10 |
| 0027 | STAF | Quechua | 3 468 | 6 | 4 | 2 | 8 | 8 | - |
| 0028 | MULAPAMPA | Quechua | 3 471 | 3 | 2 | 1 | 4 | 4 | - |
| 0029 | CABANACHIMPA | Quechua | 3 300 | 2 | 1 | 1 | 2 | 2 | - |
| 0030 | JARAN | Suni | 3 623 | - | - | - | 10 | - | 10 |
| 0031 | RAYUNA | Puna | 4 182 | 1 | 1 | - | 2 | 2 | - |
| 0032 | PUKA PUKA | Quechua | 3 275 | 2 | 1 | 1 | 5 | 5 | - |
| 0033 | CANTAS | Quechua | 3 247 | - | - | - | 4 | 4 | - |
| 0034 | CALERA | Quechua | 3 423 | 2 | 1 | 1 | 1 | 1 | - |
| 0035 | RODRIGUES | Quechua | 3 429 | - | - | - | 3 | 3 | - |
| 0036 | UCALQUIMA | Suni | 3 623 | - | - | - | 2 | 1 | 1 |
| 0037 | PUNQUE | Suni | 3 623 | - | - | - | 1 | 1 | - |
| 0038 | CRUZ VERDE | Quechua | 3 230 | - | - | - | 1 | 1 | - |
| 0039 | TUCUWASI | Suni | 3 623 | - | - | - | 1 | 1 | - |
| 0040 | TRANQUILLA | Suni | 3 623 | 2 | 1 | 1 | 1 | 1 | - |
| 0041 | PUCA UNCO | Quechua | 2 834 | - | - | - | 2 | 1 | 1 |
| 0042 | SEPINCHO | Suni | 3 623 | - | - | - | 2 | 2 | - |
| 0043 | PUMBO PUMBO | Quechua | 2 909 | - | - | - | 2 | 1 | 1 |
| 0044 | GEGETIRCA | Suni | 3 623 | - | - | - | 3 | 1 | 2 |
| 0046 | PARPACHA | Quechua | 2 910 | 6 | 5 | 1 | 5 | 3 | 2 |
| 0047 | SANTA ROSA | Quechua | 3 327 | - | - | - | 1 | 1 | - |
| 0048 | JATUN ESTANCIA | Suni | 3 623 | - | - | - | 2 | 2 | - |
| 0049 | POÑOCTIRHUA | Puna | 4 029 | 1 | 1 | - | 2 | 1 | 1 |
| 0050 | CAMPANARAYOC | Suni | 3 937 | - | - | - | 1 | 1 | - |
| 0051 | SANSIN | Suni | 3 854 | - | - | - | 2 | 2 | - |
| 0052 | TAJARQUI | Suni | 3 623 | - | - | - | 10 | - | 10 |
| 0053 | PUCA PAMPA | Suni | 3 623 | - | - | - | 11 | 1 | 10 |
| 0054 | HUCHAN | Suni | 3 623 | - | - | - | 10 | - | 10 |
| 0055 | MONTEL | Suni | 3 623 | - | - | - | 1 | 1 | - |
| 0056 | KINRAYPUCYO | Puna | 4 029 | - | - | - | 10 | - | 10 |
| 0057 | SITAHUGE | Puna | 4 063 | 2 | 1 | 1 | 1 | 1 | - |
| 0058 | CORAL CORAL | Suni | 3 881 | 1 | 1 | - | 1 | 1 | - |
| 0059 | SERAJ | Puna | 4 058 | - | - | - | 1 | 1 | - |
| 0060 | PACCHILCA | Quechua | 3 337 | - | - | - | 3 | 3 | - |
| 0061 | CAYRANI | Suni | 3 983 | 1 | 1 | - | 1 | 1 | - |
| 0065 | SAN CRISTOBAL | Quechua | 3 399 | - | - | - | 9 | 9 | - |
| 0066 | CHAQUEREYOCC | Suni | 3 552 | - | - | - | 1 | 1 | - |
| 0068 | HUERTA MAYO | Suni | 3 809 | - | - | - | 1 | 1 | - |
| 0069 | CHICCHIPITA | Suni | 3 636 | - | - | - | 7 | 7 | - |
| 0070 | SURAHUIRCA | Quechua | 3 187 | - | - | - | 1 | 1 | - |
| 0071 | PARARMIÑA | Quechua | 3 416 | - | - | - | 3 | 3 | - |
| 0072 | ICHAHUARO | Quechua | 3 328 | 1 | 1 | - | 4 | 1 | 3 |
| 0073 | OJJORURO | Quechua | 3 379 | 2 | 2 | - | 2 | 2 | - |

| CÓDIGO | CENTROS POBLADOS | REGIÓN NATURAL (según piso altitudinal) | ALTITUD (m s.n.m.) | POBLACIÓN CENSADA | | | VIVIENDAS PARTICULARES | | |
|---|---|---|---|---|---|---|---|---|---|
| | | | | Total | Hombre | Mujer | Total | Ocupadas 1/ | Desocu-padas |
| **040508** | **DISTRITO HUANCA** | | | **1 010** | **535** | **475** | **809** | **659** | **150** |
| 0001 | HUANCA | Quechua | 3 073 | 586 | 296 | 290 | 377 | 294 | 83 |
| 0002 | HUAYLLANI | Puna | 4 378 | - | - | - | 1 | - | 1 |
| 0003 | ISCAYURCCO | Puna | 4 310 | - | - | - | 2 | - | 2 |
| 0007 | CHACHANI | Suni | 3 953 | - | - | - | 2 | 2 | - |
| 0009 | SURILLACTA | Suni | 3 791 | 4 | 4 | - | 5 | 5 | - |
| 0011 | CASTILLO | Quechua | 3 216 | 6 | 4 | 2 | 8 | 6 | 2 |
| 0012 | TOLAPUCRO | Suni | 3 524 | 2 | 2 | - | 4 | 3 | 1 |
| 0013 | QUISCALLAYOC | Quechua | 3 061 | 7 | 4 | 3 | 6 | 5 | 1 |
| 0014 | MISANAYOC | Quechua | 3 215 | 9 | 5 | 4 | 7 | 7 | - |
| 0015 | BUENA VISTA | Quechua | 3 266 | 12 | 7 | 5 | 10 | 10 | - |
| 0016 | TAHUAYZA | Quechua | 3 220 | 12 | 8 | 4 | 10 | 9 | 1 |
| 0019 | LA CUCHILLA | Quechua | 3 047 | 29 | 14 | 15 | 16 | 16 | - |
| 0021 | ANCHACCARA | Suni | 3 564 | 2 | 1 | 1 | 2 | 2 | - |
| 0022 | AYRANPULLAYOC | Quechua | 3 253 | 4 | 3 | 1 | 5 | 3 | 2 |
| 0023 | PUCYAPAMPA | Quechua | 3 097 | 14 | 9 | 5 | 11 | 10 | 1 |
| 0024 | ACHAHUE | Quechua | 3 317 | - | - | - | 4 | 3 | 1 |
| 0025 | PUCRO | Quechua | 3 418 | 18 | 12 | 6 | 18 | 18 | - |
| 0026 | BALLIÑAN | Quechua | 3 178 | - | - | - | 2 | 1 | 1 |
| 0027 | TARAHUAYA | Quechua | 3 148 | 1 | - | 1 | 3 | 2 | 1 |
| 0029 | LICERA | Quechua | 3 457 | 9 | 5 | 4 | 14 | 10 | 4 |
| 0030 | TOCROYO | Quechua | 3 319 | 11 | 6 | 5 | 8 | 6 | 2 |
| 0031 | SALVIAYOC | Quechua | 3 244 | 1 | 1 | - | 1 | 1 | - |
| 0032 | EL MOLINO | Quechua | 3 355 | - | - | - | 4 | 4 | - |
| 0033 | TANCAYA | Quechua | 3 160 | 25 | 13 | 12 | 22 | 16 | 6 |
| 0034 | LIGUAYA | Quechua | 3 174 | 1 | 1 | - | 2 | 2 | - |
| 0035 | HUANCANYOC | Quechua | 2 996 | 11 | 5 | 6 | 10 | 9 | 1 |
| 0036 | MALATA | Quechua | 3 181 | 29 | 17 | 12 | 23 | 23 | - |
| 0037 | ARAYQUIPA | Quechua | 3 257 | 3 | 1 | 2 | 3 | 2 | 1 |
| 0038 | CCOÑATIRCA | Quechua | 3 189 | - | - | - | 1 | 1 | - |
| 0039 | ROSAS | Quechua | 3 124 | 4 | 3 | 1 | 5 | 5 | - |
| 0040 | HUITURCA | Quechua | 3 166 | 11 | 5 | 6 | 11 | 11 | - |
| 0041 | SAN BASILIO | Quechua | 3 052 | 91 | 47 | 44 | 63 | 46 | 17 |
| 0042 | PICHINGA | Quechua | 3 000 | 33 | 20 | 13 | 30 | 25 | 5 |
| 0043 | MURCO | Quechua | 2 656 | 47 | 25 | 22 | 69 | 63 | 6 |
| 0044 | HUASAMAYO | Quechua | 2 839 | - | - | - | 1 | - | 1 |
| 0045 | SAN JOSE | Quechua | 3 105 | - | - | - | 1 | - | 1 |
| 0046 | RIO SECO | Quechua | 3 068 | 8 | 5 | 3 | 10 | 9 | 1 |
| 0047 | ZONA | Quechua | 3 110 | 3 | 2 | 1 | 4 | 4 | - |
| 0048 | ALQUISILPA | Quechua | 3 193 | - | - | - | 1 | - | 1 |
| 0054 | PUTUCUMA | Suni | 3 784 | 3 | 2 | 1 | 3 | 3 | - |
| 0055 | PUCYA | Quechua | 3 182 | 10 | 5 | 5 | 23 | 18 | 5 |
| 0057 | TOCAPURA | Quechua | 3 146 | - | - | - | 1 | 1 | - |
| 0058 | LLILLIPAMPA | Quechua | 3 231 | - | - | - | 1 | 1 | - |
| 0059 | TARCUÑA | Quechua | 3 073 | - | - | - | 2 | 1 | 1 |
| 0060 | MOLLEPAMPA | Quechua | 3 048 | 4 | 3 | 1 | 2 | 2 | - |
| 0062 | CUYHUAS | Quechua | 2 865 | - | - | - | 1 | - | 1 |
| **040509** | **DISTRITO ICHUPAMPA** | | | **555** | **281** | **274** | **421** | **369** | **52** |
| 0001 | ICHUPAMPA | Quechua | 3 422 | 538 | 272 | 266 | 345 | 293 | 52 |
| 0002 | PATILLA | Janca | 4 884 | - | - | - | 1 | 1 | - |
| 0003 | PIRIRIHUA | Puna | 4 650 | - | - | - | 1 | 1 | - |
| 0004 | HUIRACAHUA | Puna | 4 666 | - | - | - | 2 | 2 | - |
| 0005 | QUINSACHATA | Puna | 4 649 | - | - | - | 1 | 1 | - |
| 0006 | CHAHUYCOLLO | Puna | 4 519 | - | - | - | 2 | 2 | - |
| 0007 | CHICMONE | Puna | 4 456 | 1 | 1 | - | 2 | 2 | - |
| 0008 | EROLAQUE | Puna | 4 404 | 2 | 1 | 1 | 1 | 1 | - |
| 0009 | SALLACONI | Puna | 4 264 | - | - | - | 1 | 1 | - |
| 0010 | VIZCACHANI | Puna | 4 359 | - | - | - | 2 | 2 | - |

| CÓDIGO | CENTROS POBLADOS | REGIÓN NATURAL (según piso altitudinal) | ALTITUD (m s.n.m.) | POBLACIÓN CENSADA | | | VIVIENDAS PARTICULARES | | |
|---|---|---|---|---|---|---|---|---|---|
| | | | | Total | Hombre | Mujer | Total | Ocupadas 1/ | Desocu-padas |
| 0011 | CHININE | Puna | 4 266 | 1 | 1 | - | 3 | 3 | - |
| 0012 | TOTORAPAMPA | Puna | 4 097 | 1 | - | 1 | 4 | 4 | - |
| 0013 | HANCCASHI | Puna | 4 142 | - | - | - | 1 | 1 | - |
| 0014 | ONCCA | Puna | 4 055 | - | - | - | 3 | 3 | - |
| 0015 | MALATA | Suni | 3 901 | - | - | - | 1 | 1 | - |
| 0016 | SOCAPAMPA | Suni | 3 792 | - | - | - | 2 | 2 | - |
| 0017 | IRRIGACION | Suni | 3 751 | - | - | - | 2 | 2 | - |
| 0019 | COCHAPATA | Suni | 3 749 | - | - | - | 2 | 2 | - |
| 0020 | TARARA | Suni | 3 868 | 2 | 1 | 1 | 3 | 3 | - |
| 0021 | LAMPARASI | Suni | 3 690 | - | - | - | 2 | 2 | - |
| 0022 | CHAPICOLLO | Suni | 3 554 | - | - | - | 1 | 1 | - |
| 0023 | MARCAPAMPA | Suni | 3 578 | - | - | - | 5 | 5 | - |
| 0024 | QUESHUARANI | Suni | 3 769 | - | - | - | 2 | 2 | - |
| 0025 | LINDE | Quechua | 3 300 | 1 | 1 | - | 1 | 1 | - |
| 0026 | SOCCARO | Quechua | 3 298 | 3 | 1 | 2 | 7 | 7 | - |
| 0027 | CASILLO (HUAYTANG) | Quechua | 3 375 | - | - | - | 1 | 1 | - |
| 0028 | ALTARANI | Quechua | 3 424 | - | - | - | 1 | 1 | - |
| 0029 | COLLO COLLO | Quechua | 3 434 | 1 | - | 1 | 2 | 2 | - |
| 0030 | TORRINE | Janca | 4 816 | 1 | 1 | - | 1 | 1 | - |
| 0031 | HUACOHUMA | Puna | 4 381 | 1 | - | 1 | 2 | 2 | - |
| 0032 | CHILLOTERA | Suni | 3 891 | - | - | - | 2 | 2 | - |
| 0033 | HUAYLLANI | Puna | 4 468 | 1 | 1 | - | 2 | 2 | - |
| 0034 | CALVARIONI | Puna | 4 534 | - | - | - | 2 | 2 | - |
| 0035 | TINTAHUILLA | Puna | 4 010 | - | - | - | 1 | 1 | - |
| 0036 | AHICHINGANE | Suni | 3 888 | - | - | - | 1 | 1 | - |
| 0038 | ANCOCCAGUA | Puna | 4 190 | - | - | - | 1 | 1 | - |
| 0039 | TUCSA | Puna | 4 611 | 2 | 1 | 1 | 1 | 1 | - |
| 0040 | UTAÑA | Puna | 4 355 | - | - | - | 1 | 1 | - |
| 0041 | JANCCOTERA | Puna | 4 296 | - | - | - | 1 | 1 | - |
| 0042 | CCOLCCARO | Quechua | 3 265 | - | - | - | 1 | 1 | - |
| 0043 | HUALLATAMARCCANA | Suni | 3 524 | - | - | - | 1 | 1 | - |
| 0044 | MAMANILLA | Puna | 4 072 | - | - | - | 1 | 1 | - |
| 0045 | SIQUINI | Suni | 3 700 | - | - | - | 1 | 1 | - |
| 0046 | AÑOCCAHUA | Puna | 4 093 | - | - | - | 1 | 1 | - |
| **040510** | **DISTRITO LARI** | | | **904** | **434** | **470** | **564** | **524** | **40** |
| 0001 | LARI | Quechua | 3 373 | 849 | 403 | 446 | 482 | 444 | 38 |
| 0003 | CHALLPO | Janca | 4 877 | 5 | 4 | 1 | 4 | 4 | - |
| 0006 | HUAÑATIRA | Puna | 4 659 | - | - | - | 1 | 1 | - |
| 0007 | PALLCAPAMPA | Puna | 4 624 | - | - | - | 1 | 1 | - |
| 0008 | AJOYACOTA | Puna | 4 710 | - | - | - | 1 | 1 | - |
| 0009 | VISUYO | Puna | 4 724 | 1 | 1 | - | 1 | 1 | - |
| 0010 | ACCOSHANTA (ACOSHENTA) | Janca | 5 119 | 3 | 1 | 2 | 1 | 1 | - |
| 0011 | ANCHACA | Janca | 4 950 | 2 | - | 2 | 1 | 1 | - |
| 0012 | ANCOLLAHUA | Puna | 4 687 | 3 | 1 | 2 | 2 | 2 | - |
| 0013 | SAÑIPAMPA | Puna | 4 688 | - | - | - | 1 | 1 | - |
| 0015 | ALCATA | Puna | 4 756 | - | - | - | 1 | 1 | - |
| 0016 | CHILLIHUA | Puna | 4 682 | 2 | 1 | 1 | 1 | 1 | - |
| 0017 | CHALLA | Puna | 4 692 | 8 | 4 | 4 | 4 | 4 | - |
| 0019 | HUALLUYO | Puna | 4 746 | 1 | 1 | - | 1 | 1 | - |
| 0020 | QUESCCAÑA | Puna | 4 699 | 1 | 1 | - | 1 | 1 | - |
| 0021 | PALLIHUANI (PALLIHUANA) | Janca | 4 947 | 1 | 1 | - | 1 | 1 | - |
| 0023 | CCACSATA | Puna | 4 567 | 4 | 2 | 2 | 3 | 3 | - |
| 0024 | UTAHUANTA | Quechua | 3 403 | - | - | - | 1 | 1 | - |
| 0025 | LLOQUETA | Janca | 4 918 | 1 | 1 | - | 3 | 2 | 1 |
| 0026 | SORI HUIRE | Janca | 4 902 | 1 | - | 1 | 1 | 1 | - |
| 0028 | TIRA TIRATAYPE | Puna | 4 739 | - | - | - | 2 | 2 | - |
| 0029 | TAYACCONCCORE | Puna | 4 560 | - | - | - | 1 | 1 | - |
| 0030 | HUISCAHUISCA | Puna | 4 755 | - | - | - | 1 | 1 | - |
| 0031 | CCACCANSA | Puna | 4 762 | - | - | - | 1 | 1 | - |

| CÓDIGO | CENTROS POBLADOS | REGIÓN NATURAL (según piso altitudinal) | ALTITUD (m s.n.m.) | POBLACIÓN CENSADA | | | VIVIENDAS PARTICULARES | | |
|---|---|---|---|---|---|---|---|---|---|
| | | | | Total | Hombre | Mujer | Total | Ocupadas 1/ | Desocu-padas |
| 0032 | CARAHUASANTA | Puna | 4 776 | - | - | - | 3 | 3 | - |
| 0033 | PICHUYHUANTA | Janca | 4 850 | - | - | - | 2 | 2 | - |
| 0034 | PICALLAHUE | Janca | 4 838 | 2 | 1 | 1 | 1 | 1 | - |
| 0035 | CALAMOROCO | Janca | 4 912 | 1 | - | 1 | 2 | 1 | 1 |
| 0036 | CCAUTA | Puna | 4 560 | - | - | - | 1 | 1 | - |
| 0037 | CHAYCO | Puna | 4 695 | 2 | 2 | - | 2 | 2 | - |
| 0038 | QUINISHA | Puna | 4 756 | 1 | 1 | - | 1 | 1 | - |
| 0039 | SHAMAÑA | Puna | 4 424 | - | - | - | 1 | 1 | - |
| 0040 | CUCHUCHANI | Puna | 4 464 | - | - | - | 1 | 1 | - |
| 0041 | TIRACCANCHE | Puna | 4 529 | 1 | 1 | - | 1 | 1 | - |
| 0042 | PUNAHUE | Puna | 4 423 | 2 | 1 | 1 | 1 | 1 | - |
| 0043 | CHULLUCANI | Puna | 4 504 | - | - | - | 1 | 1 | - |
| 0044 | HUALLATANI | Suni | 3 960 | - | - | - | 1 | 1 | - |
| 0045 | SHIWINCHA | Puna | 4 267 | 1 | 1 | - | 1 | 1 | - |
| 0046 | YANITANI | Puna | 4 088 | 2 | 1 | 1 | 2 | 2 | - |
| 0047 | THINA | Puna | 4 246 | - | - | - | 1 | 1 | - |
| 0048 | ULLANA | Suni | 3 872 | 2 | 1 | 1 | 1 | 1 | - |
| 0049 | QUINSAMAYO | Puna | 4 084 | - | - | - | 1 | 1 | - |
| 0050 | ACCITINQUIÑA | Suni | 3 942 | - | - | - | 1 | 1 | - |
| 0051 | JAPULLE | Suni | 3 839 | 1 | 1 | - | 1 | 1 | - |
| 0052 | UMAUCRO | Suni | 3 954 | - | - | - | 2 | 2 | - |
| 0054 | SANITAMBO | Puna | 4 752 | - | - | - | 1 | 1 | - |
| 0056 | ANCOCAHUA | Puna | 4 367 | - | - | - | 1 | 1 | - |
| 0057 | UMAJALA | Puna | 4 643 | 3 | 1 | 2 | 2 | 2 | - |
| 0059 | ANTACCOLLO | Quechua | 3 414 | - | - | - | 3 | 3 | - |
| 0060 | SILLANQUE | Suni | 3 806 | - | - | - | 1 | 1 | - |
| 0061 | LAURA PUQUIO | Puna | 4 561 | - | - | - | 1 | 1 | - |
| 0062 | VISUYO ACCRANA | Puna | 4 726 | - | - | - | 1 | 1 | - |
| 0064 | VISUYO HUAÑATERA | Puna | 4 694 | - | - | - | 1 | 1 | - |
| 0066 | VISUYO ALLCATA | Puna | 4 718 | - | - | - | 1 | 1 | - |
| 0070 | SURALLA SALLARANCA | Janca | 4 889 | - | - | - | 1 | 1 | - |
| 0071 | CCALA CRUZ PUNCU | Puna | 4 128 | - | - | - | 1 | 1 | - |
| 0072 | HACHACHUCCRO | Puna | 4 574 | - | - | - | 1 | 1 | - |
| 0073 | SALLY MAYO | Puna | 4 315 | - | - | - | 1 | 1 | - |
| 0074 | VIZCCA VIZCCA | Puna | 4 661 | 4 | 2 | 2 | 1 | 1 | - |
| 0075 | PALLCA | Puna | 4 726 | - | - | - | 1 | 1 | - |
| 0076 | ICHOCCOLLO | Suni | 3 722 | - | - | - | 1 | 1 | - |
| **040511** | **DISTRITO LLUTA** | | | **718** | **403** | **315** | **734** | **552** | **182** |
| 0001 | LLUTA | Quechua | 3 031 | 318 | 186 | 132 | 213 | 185 | 28 |
| 0003 | COLLPA CHICO | Suni | 3 843 | - | - | - | 1 | 1 | - |
| 0016 | CORINTA | Suni | 3 647 | 2 | 1 | 1 | 1 | 1 | - |
| 0021 | HUASAMAYO | Suni | 3 736 | 3 | 2 | 1 | 9 | 9 | - |
| 0025 | QUERQUE | Quechua | 3 459 | 47 | 26 | 21 | 25 | 25 | - |
| 0030 | LLULLUCHAYOC | Suni | 3 934 | 1 | - | 1 | 1 | 1 | - |
| 0031 | CRUZ PATA | Suni | 3 564 | 1 | 1 | - | 4 | 3 | 1 |
| 0033 | TOROY | Quechua | 3 343 | - | - | - | 4 | 4 | - |
| 0034 | SECCANCA | Suni | 3 618 | 4 | 3 | 1 | 9 | 7 | 2 |
| 0036 | TITIRCANE | Quechua | 3 470 | 6 | 4 | 2 | 21 | 14 | 7 |
| 0038 | CUMULLA | Quechua | 3 168 | 3 | 2 | 1 | 2 | 2 | - |
| 0039 | LA PERLA | Quechua | 3 157 | 2 | 1 | 1 | 6 | 1 | 5 |
| 0040 | TUCUQUIMA | Suni | 3 678 | 2 | 1 | 1 | 2 | 1 | 1 |
| 0041 | CUÑIRCA | Suni | 3 681 | 14 | 8 | 6 | 18 | 7 | 11 |
| 0042 | CCASAO | Quechua | 3 181 | 35 | 19 | 16 | 32 | 30 | 2 |
| 0043 | HATUMPATA | Suni | 3 532 | 64 | 34 | 30 | 54 | 38 | 16 |
| 0044 | CAPILLA | Suni | 3 682 | 2 | 2 | - | 2 | 2 | - |
| 0045 | COCHA | Quechua | 3 155 | - | - | - | 1 | 1 | - |
| 0047 | TAYA | Quechua | 3 406 | 92 | 40 | 52 | 121 | 76 | 45 |
| 0048 | CERRO BLANCO | Quechua | 3 048 | - | - | - | 1 | 1 | - |
| 0050 | PATACASA | Quechua | 2 750 | - | - | - | 1 | - | 1 |

| CÓDIGO | CENTROS POBLADOS | REGIÓN NATURAL (según piso altitudinal) | ALTITUD (m s.n.m.) | POBLACIÓN CENSADA | | | VIVIENDAS PARTICULARES | | |
|---|---|---|---|---|---|---|---|---|---|
| | | | | Total | Hombre | Mujer | Total | Ocupadas 1/ | Desocu-padas |
| 0051 | SANTA ROSA | Quechua | 3 126 | - | - | - | 1 | 1 | - |
| 0052 | LA CANOA | Quechua | 3 113 | 5 | 4 | 1 | 20 | 17 | 3 |
| 0053 | PAMPA BLANCA | Quechua | 3 015 | 4 | 2 | 2 | 3 | 3 | - |
| 0054 | HUATO | Quechua | 2 986 | - | - | - | 1 | 1 | - |
| 0056 | SOCNA | Quechua | 3 479 | - | - | - | 1 | - | 1 |
| 0057 | CORRAL CORRAL | Quechua | 2 936 | 4 | 4 | - | 7 | 6 | 1 |
| 0059 | EL COLORADO | Quechua | 2 924 | 1 | 1 | - | 3 | 3 | - |
| 0060 | DENUNCIO | Quechua | 3 334 | 4 | 3 | 1 | 7 | 7 | - |
| 0061 | SIRGUAIRO | Quechua | 3 423 | - | - | - | 1 | - | 1 |
| 0062 | CUCHILLA | Quechua | 3 452 | - | - | - | 1 | - | 1 |
| 0063 | JAPON | Quechua | 2 650 | 2 | 1 | 1 | 4 | 4 | - |
| 0065 | TINYAYOC | Quechua | 2 937 | - | - | - | 1 | 1 | - |
| 0066 | HUANQUIRCA | Quechua | 3 432 | - | - | - | 1 | - | 1 |
| 0068 | TANTARAYO | Quechua | 3 377 | 1 | 1 | - | 2 | 1 | 1 |
| 0070 | TACNE | Quechua | 2 482 | - | - | - | 1 | - | 1 |
| 0071 | PIE DE CUESTA | Quechua | 2 467 | - | - | - | 1 | 1 | - |
| 0075 | TAMBITO | Suni | 3 817 | - | - | - | 2 | - | 2 |
| 0077 | LAJA | Suni | 3 500 | - | - | - | 1 | - | 1 |
| 0078 | SIHUACAYO | Quechua | 3 366 | 2 | 1 | 1 | 1 | 1 | - |
| 0079 | COCCAULA TAYA | Quechua | 3 452 | 3 | 2 | 1 | 2 | 2 | - |
| 0080 | HUANQUIRCA CHUÑO PAMPA | Quechua | 3 426 | 2 | 1 | 1 | 1 | 1 | - |
| 0081 | MULLULLE CHUÑO PAMPA | Quechua | 3 408 | - | - | - | 1 | - | 1 |
| 0082 | LA PAMPA QUERQUE | Quechua | 2 970 | 3 | 2 | 1 | 4 | 4 | - |
| 0085 | PUEBLO JOVEN SAN LUIS | Suni | 3 721 | 11 | 9 | 2 | 17 | 16 | 1 |
| 0087 | QUERQUE PASANA | Quechua | 3 488 | 15 | 7 | 8 | 11 | 11 | - |
| 0089 | MOCCA HUAYNAPATA | Suni | 3 732 | 1 | 1 | - | 2 | 1 | 1 |
| 0091 | MOCCA PUCCA CCASA RIO | Suni | 3 707 | 1 | - | 1 | 19 | 1 | 18 |
| 0092 | MOCCA TAYAMAYO RIO | Suni | 3 676 | 15 | 5 | 10 | 18 | 8 | 10 |
| 0093 | TRAMPILLAS | Suni | 3 809 | - | - | - | 1 | 1 | - |
| 0094 | SANTO DOMINGO | Quechua | 2 617 | 1 | - | 1 | 4 | 3 | 1 |
| 0095 | VIZCAYACO | Quechua | 3 243 | - | - | - | 2 | 2 | - |
| 0096 | TURURUNCA | Puna | 4 220 | - | - | - | 1 | 1 | - |
| 0097 | TOTORAYOC | Quechua | 3 369 | - | - | - | 1 | 1 | - |
| 0099 | VILQUE | Quechua | 3 349 | - | - | - | 4 | 4 | - |
| 0100 | VIZCACHANI HATUMPATA | Suni | 3 580 | 2 | 1 | 1 | 2 | 2 | - |
| 0101 | LA PAMPA HATUMPATA | Suni | 3 515 | 6 | 2 | 4 | 7 | 4 | 3 |
| 0102 | BOMBO HATUMPATA | Suni | 3 516 | 2 | 1 | 1 | 1 | 1 | - |
| 0103 | HUANCAMAN HATUMPATA | Quechua | 3 415 | 8 | 6 | 2 | 6 | 6 | - |
| 0104 | SANTA CESILIA | Quechua | 2 986 | 23 | 16 | 7 | 20 | 16 | 4 |
| 0105 | YAURI CHUCO | Suni | 3 505 | - | - | - | 1 | - | 1 |
| 0106 | HUAYLLAS HATUMPATA | Suni | 3 514 | 5 | 2 | 3 | 3 | 3 | - |
| 0107 | LOS MOLLES | Quechua | 2 729 | - | - | - | 2 | 1 | 1 |
| 0108 | ALTO LA LUNA LLUTA | Quechua | 2 925 | - | - | - | 1 | - | 1 |
| 0109 | ISHUA | Quechua | 2 862 | - | - | - | 2 | 1 | 1 |
| 0111 | CUBA | Quechua | 2 930 | - | - | - | 1 | 1 | - |
| 0112 | PALLCA | Puna | 4 256 | - | - | - | 1 | 1 | - |
| 0114 | SUCHOCC HATUMPATA | Suni | 3 504 | - | - | - | 3 | - | 3 |
| 0119 | LLUTAUDIO | Quechua | 3 408 | - | - | - | 1 | - | 1 |
| 0120 | YANABRA | Quechua | 3 187 | 1 | 1 | - | 3 | 2 | 1 |
| 0121 | PUTISLACA | Quechua | 3 444 | - | - | - | 1 | - | 1 |
| 0122 | LLAMAS | Suni | 3 605 | - | - | - | 1 | 1 | - |
| 0125 | MONTE ROJO | Quechua | 3 380 | - | - | - | 1 | - | 1 |
| 0126 | CUNITIRCA | Suni | 3 528 | - | - | - | 1 | 1 | - |
| 0127 | MUYURINSA | Suni | 3 645 | - | - | - | 1 | 1 | - |
| **040512** | **DISTRITO MACA** | | | **701** | **347** | **354** | **524** | **451** | **73** |
| 0001 | MACA | Quechua | 3 287 | 691 | 342 | 349 | 501 | 428 | 73 |
| 0002 | PAUSAPATA | Suni | 3 745 | - | - | - | 1 | 1 | - |
| 0003 | PAYASITA | Suni | 3 728 | 1 | 1 | - | 1 | 1 | - |
| 0005 | MOLLELLAYA | Puna | 4 323 | - | - | - | 1 | 1 | - |

| CÓDIGO | CENTROS POBLADOS | REGIÓN NATURAL (según piso altitudinal) | ALTITUD (m s.n.m.) | POBLACIÓN CENSADA | | | VIVIENDAS PARTICULARES | | |
|---|---|---|---|---|---|---|---|---|---|
| | | | | Total | Hombre | Mujer | Total | Ocupadas 1/ | Desocu-padas |
| 0006 | HORNILLO | Puna | 4 333 | 1 | 1 | - | 1 | 1 | - |
| 0007 | CHULLULLUNCA | Janca | 4 827 | 1 | - | 1 | 2 | 2 | - |
| 0008 | PAMPA COLIHUIRI | Janca | 4 843 | - | - | - | 1 | 1 | - |
| 0009 | HUINCURUTA | Suni | 3 699 | - | - | - | 1 | 1 | - |
| 0011 | PUNCULLO | Quechua | 3 205 | - | - | - | 1 | 1 | - |
| 0012 | AJACOMA | Quechua | 3 425 | 1 | 1 | - | 1 | 1 | - |
| 0013 | MARKARANA | Suni | 3 620 | - | - | - | 1 | 1 | - |
| 0014 | CHULLINCA | Puna | 4 314 | 1 | - | 1 | 1 | 1 | - |
| 0016 | POTOSIERO | Suni | 3 564 | - | - | - | 1 | 1 | - |
| 0017 | CHULLUPATA 1 | Suni | 3 623 | - | - | - | 1 | 1 | - |
| 0018 | CHULLUPATA 2 | Suni | 3 625 | 1 | 1 | - | 1 | 1 | - |
| 0019 | PITA | Quechua | 3 281 | 1 | - | 1 | 1 | 1 | - |
| 0020 | CHILA 1 | Suni | 3 526 | - | - | - | 1 | 1 | - |
| 0021 | CHILA 2 | Suni | 3 534 | - | - | - | 1 | 1 | - |
| 0022 | CHILA 3 | Suni | 3 529 | - | - | - | 1 | 1 | - |
| 0023 | ACKATA | Quechua | 3 289 | - | - | - | 1 | 1 | - |
| 0024 | MULLIA | Puna | 4 342 | 1 | 1 | - | 1 | 1 | - |
| 0025 | CHOQO | Suni | 3 670 | 1 | - | 1 | 1 | 1 | - |
| 0026 | CCALO | Quechua | 3 398 | 1 | - | 1 | 1 | 1 | - |
| **040513** | **DISTRITO MADRIGAL** | | | **648** | **312** | **336** | **555** | **318** | **237** |
| 0001 | MADRIGAL | Quechua | 3 300 | 641 | 308 | 333 | 485 | 298 | 187 |
| 0003 | LLACHIPAYA (LACHIPAYA) | Janca | 4 850 | 1 | - | 1 | 2 | 1 | 1 |
| 0005 | CHUCOCAHUA BAJA (CHUCUCAHUA) | Puna | 4 792 | - | - | - | 1 | 1 | - |
| 0006 | SANTA ROSA | Suni | 3 870 | - | - | - | 27 | - | 27 |
| 0008 | MAJARO | Quechua | 3 375 | 4 | 4 | - | 7 | 1 | 6 |
| 0009 | FLORIDA | Quechua | 3 232 | - | - | - | 14 | - | 14 |
| 0013 | PLAZA | Suni | 3 576 | - | - | - | 1 | 1 | - |
| 0016 | FORNILLO | Janca | 4 946 | - | - | - | 2 | 2 | - |
| 0018 | PICCHO | Janca | 4 979 | - | - | - | 1 | 1 | - |
| 0020 | SARCANTAJA | Puna | 4 780 | - | - | - | 1 | 1 | - |
| 0021 | GUARACOYON | Janca | 4 828 | - | - | - | 1 | - | 1 |
| 0025 | QUEYGUA | Janca | 4 879 | 1 | - | 1 | 1 | 1 | - |
| 0026 | PERUÑA | Janca | 4 808 | 1 | - | 1 | 4 | 3 | 1 |
| 0027 | HUACHICANI (HUAYCHICANI) | Janca | 4 847 | - | - | - | 1 | 1 | - |
| 0028 | CCANA CCANA | Janca | 4 875 | - | - | - | 1 | 1 | - |
| 0030 | CHUCOCAHUA ALTA | Janca | 4 801 | - | - | - | 1 | 1 | - |
| 0031 | SATELITE PUCA PUCA | Puna | 4 746 | - | - | - | 1 | 1 | - |
| 0032 | URUSA | Puna | 4 693 | - | - | - | 1 | 1 | - |
| 0033 | PAMPEO | Puna | 4 558 | - | - | - | 1 | 1 | - |
| 0034 | PARHUAYUNE | Puna | 4 370 | - | - | - | 1 | 1 | - |
| 0035 | CCARE CCARE | Janca | 4 884 | - | - | - | 1 | 1 | - |
| **040514** | **DISTRITO SAN ANTONIO DE CHUCA** | | | **886** | **463** | **423** | **589** | **559** | **30** |
| 0001 | IMATA | Puna | 4 470 | 422 | 229 | 193 | 231 | 202 | 29 |
| 0003 | CHINCHILLA | Puna | 4 434 | 7 | 2 | 5 | 2 | 2 | - |
| 0004 | INFERNILLANI | Puna | 4 434 | 1 | - | 1 | 1 | 1 | - |
| 0005 | COLCA | Puna | 4 441 | 15 | 6 | 9 | 17 | 17 | - |
| 0007 | MARCACHETA | Puna | 4 496 | - | - | - | 1 | 1 | - |
| 0008 | ANCHAPANA | Puna | 4 677 | 7 | 3 | 4 | 5 | 5 | - |
| 0009 | JAURILLANI | Puna | 4 447 | 6 | 4 | 2 | 4 | 4 | - |
| 0010 | JUNTOTAÑA | Puna | 4 495 | 2 | 1 | 1 | 2 | 2 | - |
| 0011 | LLOKETA | Puna | 4 580 | - | - | - | 1 | 1 | - |
| 0012 | JANAC HUASI | Puna | 4 528 | - | - | - | 1 | 1 | - |
| 0013 | APARTAÑA | Puna | 4 509 | 2 | 1 | 1 | 1 | 1 | - |
| 0014 | TRIGUTAÑA | Puna | 4 497 | 1 | - | 1 | 1 | 1 | - |
| 0015 | ANTUYU | Puna | 4 538 | - | - | - | 1 | 1 | - |
| 0017 | SALKOYO | Puna | 4 683 | 2 | 1 | 1 | 1 | 1 | - |
| 0018 | CARUYO | Puna | 4 553 | - | - | - | 1 | 1 | - |

| CÓDIGO | CENTROS POBLADOS | REGIÓN NATURAL (según piso altitudinal) | ALTITUD (m s.n.m.) | POBLACIÓN CENSADA | | | VIVIENDAS PARTICULARES | | |
|---|---|---|---|---|---|---|---|---|---|
| | | | | Total | Hombre | Mujer | Total | Ocupadas 1/ | Desocu-padas |
| 0019 | IROCOLLO (HIROCOLLO) | Puna | 4 712 | 4 | 2 | 2 | 2 | 2 | - |
| 0020 | CHILLISAYA | Puna | 4 683 | 7 | 4 | 3 | 2 | 2 | - |
| 0021 | DIQUE | Puna | 4 470 | 4 | 2 | 2 | 1 | 1 | - |
| 0022 | VINCOCAYA COLCA | Puna | 4 477 | 5 | 3 | 2 | 2 | 2 | - |
| 0023 | LACTA | Puna | 4 660 | - | - | - | 1 | 1 | - |
| 0026 | CAÑIHUALLANI | Puna | 4 630 | 6 | 1 | 5 | 2 | 2 | - |
| 0027 | HUARAYANI | Puna | 4 522 | - | - | - | 1 | 1 | - |
| 0029 | TOLANE | Puna | 4 459 | - | - | - | 1 | 1 | - |
| 0031 | TURPACOLLO | Puna | 4 505 | 4 | 3 | 1 | 2 | 2 | - |
| 0032 | ICHUCOLLO | Puna | 4 558 | 3 | 2 | 1 | 1 | 1 | - |
| 0033 | ALCAMARINE | Puna | 4 556 | 1 | - | 1 | 1 | 1 | - |
| 0035 | MAMUTA | Puna | 4 464 | 2 | 1 | 1 | 1 | 1 | - |
| 0038 | PUCROTAÑA | Puna | 4 493 | - | - | - | 1 | 1 | - |
| 0040 | PUTICAICO | Puna | 4 465 | 3 | 2 | 1 | 2 | 2 | - |
| 0041 | VIZCACHANI VINCOCAYA | Puna | 4 472 | 2 | - | 2 | 2 | 2 | - |
| 0042 | MACHACANE VINCOCAYA | Puna | 4 469 | - | - | - | 1 | 1 | - |
| 0043 | SACHAJE | Puna | 4 526 | 3 | 1 | 2 | 1 | 1 | - |
| 0045 | PACSINUYO | Puna | 4 532 | 2 | 2 | - | 1 | 1 | - |
| 0046 | HUANCANE | Puna | 4 395 | 10 | 7 | 3 | 2 | 2 | - |
| 0047 | ACOHUITO | Puna | 4 378 | 2 | 1 | 1 | 1 | 1 | - |
| 0051 | CHOCCO | Puna | 4 376 | - | - | - | 1 | 1 | - |
| 0054 | CHILLPA | Puna | 4 466 | - | - | - | 1 | 1 | - |
| 0055 | CHANCACOLLO | Puna | 4 463 | - | - | - | 1 | 1 | - |
| 0056 | WISACCACCA | Puna | 4 460 | 4 | 2 | 2 | 2 | 2 | - |
| 0058 | PATACA | Puna | 4 449 | - | - | - | 1 | 1 | - |
| 0059 | CHAMPACANCHA | Puna | 4 449 | - | - | - | 1 | 1 | - |
| 0060 | YURACCANCHA | Puna | 4 448 | 1 | - | 1 | 2 | 2 | - |
| 0061 | LIZACOLLO | Puna | 4 473 | 2 | 1 | 1 | 1 | 1 | - |
| 0062 | CCASCANI | Puna | 4 514 | - | - | - | 1 | 1 | - |
| 0063 | CHIQUERCOLLO | Puna | 4 468 | 6 | 4 | 2 | 2 | 2 | - |
| 0064 | PURUTIA (FURUTIA) | Puna | 4 461 | - | - | - | 1 | 1 | - |
| 0065 | CAPACAICO | Puna | 4 453 | 10 | 4 | 6 | 2 | 2 | - |
| 0067 | VIZCACHANE | Puna | 4 388 | 2 | 1 | 1 | 2 | 2 | - |
| 0069 | AYACCATA | Puna | 4 395 | 2 | 1 | 1 | 1 | 1 | - |
| 0070 | CHANCA | Puna | 4 380 | 2 | 1 | 1 | 2 | 2 | - |
| 0071 | QUISI QUISI | Puna | 4 374 | - | - | - | 1 | 1 | - |
| 0072 | SURIMANA | Puna | 4 357 | 1 | - | 1 | 1 | 1 | - |
| 0073 | HUANCAHUIRE | Puna | 4 388 | 1 | - | 1 | 1 | 1 | - |
| 0074 | QEÑA QEÑA | Puna | 4 400 | 2 | 1 | 1 | 2 | 2 | - |
| 0075 | CAPICOLLO | Puna | 4 465 | 2 | 1 | 1 | 1 | 1 | - |
| 0077 | LAURA | Puna | 4 472 | 2 | 1 | 1 | 2 | 2 | - |
| 0078 | CHOCO GRANDE | Puna | 4 464 | - | - | - | 1 | 1 | - |
| 0079 | HUISCAPILLO | Puna | 4 433 | - | - | - | 2 | 2 | - |
| 0080 | ICHOCOLLO | Puna | 4 389 | - | - | - | 2 | 2 | - |
| 0082 | PUCA LACAYA | Puna | 4 431 | 4 | 1 | 3 | 2 | 2 | - |
| 0083 | QUINSA HUATAÑA | Puna | 4 487 | - | - | - | 1 | 1 | - |
| 0084 | JAYUTERA | Puna | 4 502 | 1 | - | 1 | 5 | 5 | - |
| 0089 | CATACURANI | Puna | 4 485 | - | - | - | 1 | 1 | - |
| 0091 | SIHUARANI | Puna | 4 354 | - | - | - | 1 | 1 | - |
| 0092 | ACOCHACA | Puna | 4 490 | 1 | 1 | - | 1 | 1 | - |
| 0093 | JANCCOYO | Puna | 4 471 | 2 | 1 | 1 | 2 | 2 | - |
| 0095 | LLALLAHUILLA | Puna | 4 488 | 1 | 1 | - | 1 | 1 | - |
| 0096 | MACHACANI | Puna | 4 511 | - | - | - | 2 | 2 | - |
| 0099 | VIZCACHANI | Puna | 4 374 | 3 | 2 | 1 | 7 | 7 | - |
| 0100 | PUTUSILLA | Puna | 4 590 | 2 | 1 | 1 | 1 | 1 | - |
| 0105 | CANIHUANE | Puna | 4 563 | 5 | 4 | 1 | 2 | 2 | - |
| 0110 | QUISCAOCO | Puna | 4 640 | 3 | 2 | 1 | 1 | 1 | - |
| 0111 | YURAMA | Puna | 4 619 | 6 | 2 | 4 | 2 | 2 | - |
| 0112 | PILLONES | Puna | 4 458 | 29 | 16 | 13 | 52 | 51 | 1 |
| 0114 | SAYTOCCO | Puna | 4 370 | 4 | 1 | 3 | 2 | 2 | - |
| 0116 | COLLPAPURO | Puna | 4 509 | 1 | - | 1 | 1 | 1 | - |

| CÓDIGO | CENTROS POBLADOS | REGIÓN NATURAL (según piso altitudinal) | ALTITUD (m s.n.m.) | POBLACIÓN CENSADA | | | VIVIENDAS PARTICULARES | | |
|---|---|---|---|---|---|---|---|---|---|
| | | | | Total | Hombre | Mujer | Total | Ocupadas 1/ | Desocu-padas |
| 0120 | COLIHUIRE | Puna | 4 698 | 2 | 1 | 1 | 1 | 1 | - |
| 0121 | HUANOCOLLO | Puna | 4 465 | - | - | - | 2 | 2 | - |
| 0123 | TOCORCOLLO | Puna | 4 477 | 3 | 2 | 1 | 1 | 1 | - |
| 0125 | LUSITAÑA | Puna | 4 502 | 10 | 3 | 7 | 2 | 2 | - |
| 0128 | APACHETA | Puna | 4 468 | 2 | 1 | 1 | 1 | 1 | - |
| 0130 | TAHUACCOLLO | Puna | 4 431 | 3 | 1 | 2 | 3 | 3 | - |
| 0132 | PALA PACTA | Puna | 4 458 | 11 | 7 | 4 | 3 | 3 | - |
| 0133 | HUARICHANCARA | Puna | 4 457 | 2 | 1 | 1 | 1 | 1 | - |
| 0135 | CANLLECCOLLO | Puna | 4 478 | - | - | - | 1 | 1 | - |
| 0136 | HUALLATA | Puna | 4 386 | 1 | 1 | - | 1 | 1 | - |
| 0137 | CANCHAHUITO | Puna | 4 361 | 4 | 2 | 2 | 2 | 2 | - |
| 0138 | ANCASI | Puna | 4 446 | 7 | 6 | 1 | 2 | 2 | - |
| 0139 | ATITA | Puna | 4 372 | 2 | 1 | 1 | 1 | 1 | - |
| 0140 | SALKOYO | Puna | 4 404 | 1 | 1 | - | 1 | 1 | - |
| 0141 | PESQUE | Puna | 4 516 | - | - | - | 1 | 1 | - |
| 0143 | HUALPANE | Puna | 4 586 | 2 | 1 | 1 | 1 | 1 | - |
| 0144 | LIPICHE | Puna | 4 530 | 4 | 2 | 2 | 1 | 1 | - |
| 0145 | PEÑA BLANCA | Puna | 4 499 | 3 | 1 | 2 | 1 | 1 | - |
| 0146 | OKEGUARAYA | Puna | 4 376 | - | - | - | 1 | 1 | - |
| 0147 | HURUGUAYA | Puna | 4 332 | 4 | 1 | 3 | 3 | 3 | - |
| 0150 | CARGA PASCANA | Puna | 4 529 | 2 | 1 | 1 | 2 | 2 | - |
| 0154 | KITAMAYO (QUITAMAYO) | Puna | 4 455 | 1 | - | 1 | 2 | 2 | - |
| 0156 | COLLPA | Puna | 4 341 | 1 | 1 | - | 1 | 1 | - |
| 0160 | PAUSA GRANDE | Puna | 4 475 | 4 | 3 | 1 | 2 | 2 | - |
| 0162 | MAUCAÑAN | Puna | 4 398 | 2 | 2 | - | 2 | 2 | - |
| 0163 | VIZACACHANI CHICO | Puna | 4 400 | - | - | - | 2 | 2 | - |
| 0164 | UCHUYCCASCANI | Puna | 4 510 | - | - | - | 1 | 1 | - |
| 0168 | MILAMAYO | Puna | 4 413 | 3 | 1 | 2 | 2 | 2 | - |
| 0175 | PUCARA | Puna | 4 354 | 4 | 3 | 1 | 1 | 1 | - |
| 0179 | CHOCO HUITO | Puna | 4 474 | - | - | - | 2 | 2 | - |
| 0183 | SENCCOYO | Puna | 4 493 | 3 | - | 3 | 2 | 2 | - |
| 0188 | CHUCAMAYO | Janca | 4 842 | 2 | 1 | 1 | 1 | 1 | - |
| 0190 | TOCROTAÑA | Puna | 4 540 | - | - | - | 1 | 1 | - |
| 0192 | CIHUACCOLLO | Puna | 4 360 | 1 | - | 1 | 1 | 1 | - |
| 0194 | CONDORSAYANA | Puna | 4 483 | 1 | - | 1 | 1 | 1 | - |
| 0201 | COLLPAMAYO | Puna | 4 441 | 3 | 1 | 2 | 1 | 1 | - |
| 0203 | RIO BLANCO | Puna | 4 424 | - | - | - | 1 | 1 | - |
| 0204 | KAQUENCOLLA | Puna | 4 438 | 1 | - | 1 | 1 | 1 | - |
| 0205 | CAPICHACA | Puna | 4 452 | 5 | 3 | 2 | 3 | 3 | - |
| 0209 | ISCAY CANCHA | Puna | 4 506 | 1 | 1 | - | 1 | 1 | - |
| 0210 | ANCCOTAÑA | Puna | 4 604 | 2 | 1 | 1 | 1 | 1 | - |
| 0213 | JOCCA QUCHO | Puna | 4 387 | 1 | 1 | - | 1 | 1 | - |
| 0214 | LAURAÑA | Puna | 4 667 | 2 | 1 | 1 | 1 | 1 | - |
| 0216 | PILLONE | Puna | 4 392 | 1 | 1 | - | 1 | 1 | - |
| 0217 | QUELLA QUELLA | Puna | 4 721 | - | - | - | 1 | 1 | - |
| 0220 | CHARAJE (SORAGE) | Puna | 4 750 | 5 | 2 | 3 | 1 | 1 | - |
| 0223 | SIHUETAÑA | Puna | 4 759 | 4 | 2 | 2 | 1 | 1 | - |
| 0226 | TOMASTAÑA | Puna | 4 436 | 2 | 1 | 1 | 1 | 1 | - |
| 0227 | HUANGARA SUR | Puna | 4 733 | - | - | - | 1 | 1 | - |
| 0228 | UCHUY HIROCCOLLO | Puna | 4 516 | 4 | 1 | 3 | 1 | 1 | - |
| 0229 | PICOTANI | Puna | 4 381 | - | - | - | 1 | 1 | - |
| 0230 | HUAMARUTAÑA VINCOCAYA | Puna | 4 635 | 1 | 1 | - | 1 | 1 | - |
| 0231 | ANTAMALA | Puna | 4 465 | - | - | - | 1 | 1 | - |
| 0232 | HUAÑATERA | Puna | 4 500 | - | - | - | 1 | 1 | - |
| 0234 | TACOCONDORI (CUCHO OROCO) | Puna | 4 495 | - | - | - | 1 | 1 | - |
| 0236 | JUNIMATA | Puna | 4 610 | 2 | 1 | 1 | 1 | 1 | - |
| 0237 | PESQUEPATA | Puna | 4 549 | 2 | 1 | 1 | 1 | 1 | - |
| 0238 | CULCUCHAYA | Puna | 4 630 | 3 | 1 | 2 | 3 | 3 | - |
| 0239 | SEKE PILLONE | Puna | 4 582 | 2 | 1 | 1 | 1 | 1 | - |
| 0241 | LA CURVA | Puna | 4 454 | 5 | 3 | 2 | 3 | 3 | - |
| 0243 | ENGUYO | Puna | 4 540 | 2 | 1 | 1 | 2 | 2 | - |

| CÓDIGO | CENTROS POBLADOS | REGIÓN NATURAL (según piso altitudinal) | ALTITUD (m s.n.m.) | POBLACIÓN CENSADA | | | VIVIENDAS PARTICULARES | | |
|---|---|---|---|---|---|---|---|---|---|
| | | | | Total | Hombre | Mujer | Total | Ocupadas 1/ | Desocu-padas |
| 0245 | HUARAYACCOLLO | Puna | 4 362 | 3 | 1 | 2 | 3 | 3 | - |
| 0252 | QUELLOCANCHA | Puna | 4 379 | 1 | - | 1 | 1 | 1 | - |
| 0253 | HUARANGO (CHANGARANI) | Puna | 4 542 | - | - | - | 1 | 1 | - |
| 0254 | SANTO CCOTA | Puna | 4 389 | - | - | - | 1 | 1 | - |
| 0255 | CUARENTAMIL | Puna | 4 572 | 1 | - | 1 | 1 | 1 | - |
| 0256 | CONDORPUNUÑA | Puna | 4 336 | 3 | 2 | 1 | 4 | 4 | - |
| 0257 | VINCOCAYA | Puna | 4 643 | 3 | 2 | 1 | 3 | 3 | - |
| 0264 | ACCOCCOLLO | Puna | 4 471 | 3 | 2 | 1 | 3 | 3 | - |
| 0266 | CHOCCO PILLONES | Puna | 4 392 | 1 | 1 | - | 1 | 1 | - |
| 0268 | FRAYLANI | Puna | 4 471 | 4 | 2 | 2 | 1 | 1 | - |
| 0271 | CHARMO | Puna | 4 489 | 1 | 1 | - | 1 | 1 | - |
| 0274 | CCACCAHUITTO | Puna | 4 464 | 1 | 1 | - | 1 | 1 | - |
| 0276 | HIROLACA | Puna | 4 501 | 2 | 2 | - | 1 | 1 | - |
| 0277 | SEKE | Puna | 4 684 | - | - | - | 1 | 1 | - |
| 0279 | PPAUSA (PAUSA CHICO) | Puna | 4 490 | 1 | 1 | - | 1 | 1 | - |
| 0282 | YURACCANCHA IMATA | Puna | 4 446 | 1 | - | 1 | 1 | 1 | - |
| 0287 | HIROCCOLLO CHUCA | Puna | 4 543 | 1 | - | 1 | 1 | 1 | - |
| 0290 | CHACCALQUEÑA PARHUAYUNE | Puna | 4 176 | 7 | 3 | 4 | 3 | 3 | - |
| 0292 | PALCA | Puna | 4 427 | 8 | 5 | 3 | 4 | 4 | - |
| 0294 | ARUTTAÑA | Puna | 4 444 | - | - | - | 1 | 1 | - |
| 0297 | PATACONDORI | Puna | 4 751 | - | - | - | 1 | 1 | - |
| 0298 | ATIÑA | Puna | 4 749 | - | - | - | 1 | 1 | - |
| 0299 | SURUTO | Puna | 4 692 | 4 | 3 | 1 | 1 | 1 | - |
| 0301 | TIQUINA | Puna | 4 612 | - | - | - | 1 | 1 | - |
| 0302 | CCUCHOTAÑA | Puna | 4 492 | 1 | 1 | - | 1 | 1 | - |
| 0303 | HUICHAY IROMOCCO | Puna | 4 641 | - | - | - | 1 | 1 | - |
| 0304 | TOCRAHUARAYA | Puna | 4 550 | 1 | 1 | - | 2 | 2 | - |
| 0305 | PAMPA KIWIRI | Puna | 4 659 | 4 | 1 | 3 | 1 | 1 | - |
| 0306 | UNTUTAÑA | Puna | 4 481 | 1 | 1 | - | 1 | 1 | - |
| 0307 | Q'AL Q'ALA | Puna | 4 494 | 2 | 1 | 1 | 2 | 2 | - |
| 0312 | VILLAHUARAYA | Puna | 4 541 | 3 | - | 3 | 2 | 2 | - |
| 0313 | TARALLA | Puna | 4 544 | 6 | 4 | 2 | 1 | 1 | - |
| 0314 | URAY HUITTO | Puna | 4 505 | 3 | 1 | 2 | 1 | 1 | - |
| 0341 | LURI MAYO | Puna | 4 446 | - | - | - | 1 | 1 | - |
| 0342 | HUAYPUNE | Puna | 4 513 | 11 | 7 | 4 | 1 | 1 | - |
| 0343 | PARA KAYCO | Puna | 4 528 | - | - | - | 1 | 1 | - |
| 0345 | YANA KAKA | Puna | 4 498 | 2 | 1 | 1 | 1 | 1 | - |
| 0347 | AKOYO | Puna | 4 481 | - | - | - | 1 | 1 | - |
| 0348 | PAMPA VILCAÑA | Puna | 4 480 | - | - | - | 1 | 1 | - |
| 0352 | CUCHINAZA | Puna | 4 522 | - | - | - | 1 | 1 | - |
| 0363 | PEÑA BLANCA | Puna | 4 445 | 8 | 3 | 5 | 4 | 4 | - |
| 0365 | MISTI LACCCAYA | Puna | 4 450 | - | - | - | 1 | 1 | - |
| 0370 | PUCARA PILLONES | Puna | 4 391 | 3 | 1 | 2 | 1 | 1 | - |
| 0371 | PAMPA TOCORCOLLO | Puna | 4 482 | 3 | 1 | 2 | 2 | 2 | - |
| 0373 | RINCON DEL CANAL | Puna | 4 452 | 5 | 4 | 1 | 1 | 1 | - |
| 0375 | CANTERIA | Puna | 4 457 | 3 | 1 | 2 | 1 | 1 | - |
| 0376 | VISCACHANI COLCA | Puna | 4 488 | 5 | 2 | 3 | 3 | 3 | - |
| 0379 | QUISILLA | Puna | 4 379 | - | - | - | 1 | 1 | - |
| 0380 | JAMPATILLANI | Puna | 4 466 | - | - | - | 1 | 1 | - |
| 0381 | WACAPUÑUNA | Puna | 4 494 | - | - | - | 1 | 1 | - |
| 0382 | ASNOHUATANA | Puna | 4 452 | 2 | - | 2 | 2 | 2 | - |
| 0383 | CAJATAMBO | Puna | 4 492 | 3 | 2 | 1 | 1 | 1 | - |
| 0384 | URAY TRIBUTAÑA | Puna | 4 460 | 2 | 1 | 1 | 1 | 1 | - |
| 0385 | ALTO PARACAICO | Puna | 4 523 | 2 | 1 | 1 | 1 | 1 | - |
| 0386 | PATA PILLONE | Puna | 4 519 | 3 | 1 | 2 | 1 | 1 | - |
| 0387 | JANCCAMANI | Puna | 4 725 | 1 | 1 | - | 1 | 1 | - |
| 0388 | CHILHUAQATA | Puna | 4 504 | 1 | 1 | - | 1 | 1 | - |
| 0389 | JACCAMANI | Janca | 4 881 | 2 | 1 | 1 | 1 | 1 | - |
| 0390 | LAKAMPA | Puna | 4 494 | 1 | - | 1 | 1 | 1 | - |
| 0391 | COSEMOSA | Puna | 4 440 | 2 | - | 2 | 1 | 1 | - |
| 0392 | CHAPIOCCO | Puna | 4 496 | 1 | 1 | - | 1 | 1 | - |

| CÓDIGO | CENTROS POBLADOS | REGIÓN NATURAL (según piso altitudinal) | ALTITUD (m s.n.m.) | POBLACIÓN CENSADA | | | VIVIENDAS PARTICULARES | | |
|---|---|---|---|---|---|---|---|---|---|
| | | | | Total | Hombre | Mujer | Total | Ocupadas 1/ | Desocu-padas |
| 0393 | ISCORELLANI | Puna | 4 353 | 1 | 1 | - | 1 | 1 | - |
| 0394 | MARCA MARCA | Puna | 4 482 | 4 | 2 | 2 | 1 | 1 | - |
| **040515** | **DISTRITO SIBAYO** | | | **669** | **345** | **324** | **430** | **391** | **39** |
| 0001 | SIBAYO | Suni | 3 836 | 539 | 273 | 266 | 252 | 214 | 38 |
| 0002 | HUALLATAQUE | Puna | 4 230 | 5 | 1 | 4 | 1 | 1 | - |
| 0003 | QUILCAPATA | Puna | 4 405 | 1 | 1 | - | 1 | 1 | - |
| 0005 | PALCCAPAMPA | Puna | 4 313 | 2 | 1 | 1 | 3 | 3 | - |
| 0007 | CATAPAMPA | Puna | 4 393 | 1 | 1 | - | 1 | 1 | - |
| 0008 | TOCRAYAQUE | Puna | 4 473 | 3 | - | 3 | 2 | 2 | - |
| 0009 | NEQUEHUIRI | Puna | 4 271 | 2 | 1 | 1 | 2 | 2 | - |
| 0010 | HUAÑA SURA | Puna | 4 570 | 1 | - | 1 | 1 | 1 | - |
| 0011 | ACOTERA | Puna | 4 488 | 2 | - | 2 | 1 | 1 | - |
| 0012 | HUILAHUARAYA | Puna | 4 387 | - | - | - | 1 | 1 | - |
| 0013 | HUACHAHUACINA | Puna | 4 449 | 1 | 1 | - | 1 | 1 | - |
| 0014 | JANCO AMANI | Puna | 4 570 | 1 | 1 | - | 1 | 1 | - |
| 0015 | PUCROTAÑA | Puna | 4 539 | 1 | 1 | - | 1 | 1 | - |
| 0016 | HUALLATOYO | Puna | 4 600 | 1 | 1 | - | 1 | 1 | - |
| 0017 | TENQUI CANCHA (LIPA) | Puna | 4 718 | 1 | - | 1 | 1 | 1 | - |
| 0018 | PILLONES | Puna | 4 308 | - | - | - | 1 | 1 | - |
| 0019 | HUILA HUILA | Puna | 4 710 | 1 | 1 | - | 1 | 1 | - |
| 0020 | JAPUTANE | Puna | 4 709 | 2 | - | 2 | 1 | 1 | - |
| 0021 | FURUCTAYA | Puna | 4 469 | 1 | 1 | - | 1 | 1 | - |
| 0022 | CONDORCUYO | Puna | 4 349 | - | - | - | 1 | 1 | - |
| 0023 | CHACHACOMANI | Puna | 4 775 | 2 | 2 | - | 1 | 1 | - |
| 0024 | CHARANUTA | Puna | 4 644 | 1 | 1 | - | 1 | 1 | - |
| 0025 | ICHUHUAYCO (CONDORCUYO) | Puna | 4 420 | 26 | 17 | 9 | 40 | 40 | - |
| 0026 | CALLAMPURI | Puna | 4 721 | 4 | 2 | 2 | 3 | 3 | - |
| 0027 | LA PALACA | Puna | 4 624 | 1 | 1 | - | 1 | 1 | - |
| 0028 | AMAYANI | Puna | 4 746 | - | - | - | 1 | 1 | - |
| 0029 | QUERURANE | Puna | 4 710 | 4 | 2 | 2 | 5 | 5 | - |
| 0030 | PALLCA | Puna | 4 463 | 1 | 1 | - | 1 | 1 | - |
| 0031 | QUINTAHUE | Puna | 4 721 | - | - | - | 1 | - | 1 |
| 0034 | MULLAHUATA | Suni | 3 925 | - | - | - | 1 | 1 | - |
| 0035 | PACHACUTE | Puna | 4 527 | - | - | - | 1 | 1 | - |
| 0036 | ANCHACA PALCA | Puna | 4 388 | 3 | 2 | 1 | 3 | 3 | - |
| 0037 | HUAÑACCASSA | Puna | 4 013 | 1 | 1 | - | 1 | 1 | - |
| 0038 | CHICHIHUIRI | Puna | 4 461 | - | - | - | 1 | 1 | - |
| 0039 | UTACARA | Puna | 4 503 | - | - | - | 1 | 1 | - |
| 0040 | HUAYLLA | Puna | 4 504 | - | - | - | 1 | 1 | - |
| 0041 | PICHACAÑA | Suni | 3 865 | - | - | - | 1 | 1 | - |
| 0042 | CCONOJA | Puna | 4 412 | - | - | - | 1 | 1 | - |
| 0043 | TOCRUMA (TRES ESTANCIAS) | Puna | 4 405 | 5 | 3 | 2 | 8 | 8 | - |
| 0044 | AMOHUMA | Puna | 4 363 | - | - | - | 1 | 1 | - |
| 0045 | MOYAPAMPA | Puna | 4 264 | 1 | - | 1 | 2 | 2 | - |
| 0046 | LA TACTA | Suni | 3 886 | - | - | - | 1 | 1 | - |
| 0048 | HUAYCACHI | Suni | 3 954 | 1 | 1 | - | 1 | 1 | - |
| 0049 | PARACRA | Suni | 3 873 | 5 | 4 | 1 | 2 | 2 | - |
| 0050 | LLOQUETA | Puna | 4 185 | 1 | 1 | - | 3 | 3 | - |
| 0051 | KATAWI - PAMPA | Suni | 3 851 | - | - | - | 1 | 1 | - |
| 0052 | TARUCAMARCA | Puna | 4 321 | 3 | 1 | 2 | 3 | 3 | - |
| 0055 | LEQUEPUQUIO | Suni | 3 918 | - | - | - | 1 | 1 | - |
| 0056 | HUARPO PUCARA | Puna | 4 068 | - | - | - | 2 | 2 | - |
| 0057 | HUANCANE | Puna | 4 210 | - | - | - | 6 | 6 | - |
| 0059 | TALTA | Puna | 4 204 | 3 | 1 | 2 | 4 | 4 | - |
| 0060 | PUCARA | Puna | 4 240 | - | - | - | 2 | 2 | - |
| 0061 | SECCETA | Suni | 3 859 | 2 | 1 | 1 | 2 | 2 | - |
| 0063 | IPIÑA PAMPA | Suni | 3 949 | 1 | 1 | - | 3 | 3 | - |
| 0064 | PACHACA | Puna | 4 013 | - | - | - | 2 | 2 | - |
| 0065 | CCOLO | Suni | 3 887 | 2 | 1 | 1 | 6 | 6 | - |

| CÓDIGO | CENTROS POBLADOS | REGIÓN NATURAL (según piso altitudinal) | ALTITUD (m s.n.m.) | POBLACIÓN CENSADA | | | VIVIENDAS PARTICULARES | | |
|---|---|---|---|---|---|---|---|---|---|
| | | | | Total | Hombre | Mujer | Total | Ocupadas 1/ | Desocu-padas |
| 0066 | CHAGHUI | Suni | 3 845 | 1 | 1 | - | 1 | 1 | - |
| 0067 | CARALLA | Puna | 4 588 | - | - | - | 1 | 1 | - |
| 0070 | HUANCO CANCHA | Puna | 4 711 | 2 | 1 | 1 | 1 | 1 | - |
| 0071 | ANCHACA | Suni | 3 921 | - | - | - | 1 | 1 | - |
| 0072 | TINDAYA | Puna | 4 367 | 2 | 2 | - | 2 | 2 | - |
| 0075 | HUCHA CCACCA | Puna | 4 563 | 2 | - | 2 | 2 | 2 | - |
| 0077 | CHUNGARA PACTAÑA | Puna | 4 663 | 2 | 1 | 1 | 1 | 1 | - |
| 0078 | CHARASACA | Puna | 4 563 | 2 | 1 | 1 | 1 | 1 | - |
| 0079 | CHUNGARA PUENTE TAMBO | Puna | 4 572 | 2 | 1 | 1 | 1 | 1 | - |
| 0080 | HUAYLLA CHUNGARA | Puna | 4 717 | 1 | 1 | - | 2 | 2 | - |
| 0081 | JOCCA CHUNGARA | Puna | 4 799 | 1 | 1 | - | 1 | 1 | - |
| 0082 | ASTACCAÑA | Puna | 4 609 | - | - | - | 1 | 1 | - |
| 0083 | SHIRAPARARA | Puna | 4 515 | - | - | - | 1 | 1 | - |
| 0085 | YANA CANCHA | Puna | 4 534 | 3 | - | 3 | 2 | 2 | - |
| 0086 | JANCCOYO | Puna | 4 522 | - | - | - | 1 | 1 | - |
| 0087 | SAITOCCO | Puna | 4 463 | - | - | - | 1 | 1 | - |
| 0089 | JAUCCAYLLO | Puna | 4 013 | 1 | - | 1 | 1 | 1 | - |
| 0090 | PAMPUYUTA | Puna | 4 480 | 3 | 1 | 2 | 2 | 2 | - |
| 0091 | ANCCO JAHUALLA | Puna | 4 647 | 1 | - | 1 | 1 | 1 | - |
| 0094 | ATANSILLA | Puna | 4 713 | 1 | 1 | - | 2 | 2 | - |
| 0095 | WISKAHUYLLA | Puna | 4 435 | - | - | - | 1 | 1 | - |
| 0096 | AÑA AÑA | Puna | 4 086 | 1 | 1 | - | 1 | 1 | - |
| 0097 | ANTONILLA | Puna | 4 533 | 1 | 1 | - | 1 | 1 | - |
| 0099 | CHUAÑA | Puna | 4 154 | - | - | - | 1 | 1 | - |
| 0101 | SSISIRE | Puna | 4 125 | 1 | - | 1 | 1 | 1 | - |
| 0105 | IPO CALERA | Suni | 3 806 | 1 | 1 | - | 1 | 1 | - |
| 0106 | SIRENAYOCC PAMPA | Suni | 3 878 | - | - | - | 1 | 1 | - |
| 0107 | CCOZO PATA | Puna | 4 050 | - | - | - | 1 | 1 | - |
| 0111 | TIRA TIRA | Puna | 4 313 | 1 | - | 1 | 1 | 1 | - |
| 0112 | CACHIMAYO | Puna | 4 522 | 6 | 3 | 3 | 2 | 2 | - |
| 0113 | PAMPA HUASI | Puna | 4 774 | 1 | 1 | - | 2 | 2 | - |
| 0114 | TOTO YUTA | Puna | 4 720 | 1 | - | 1 | 1 | 1 | - |
| **040516** | **DISTRITO TAPAY** | | | **772** | **525** | **247** | **420** | **385** | **35** |
| 0001 | TAPAY | Yunga marítima | 2 122 | 64 | 35 | 29 | 120 | 112 | 8 |
| 0002 | PAUCHE | Puna | 4 301 | - | - | - | 1 | 1 | - |
| 0003 | LIMAPAMPA | Puna | 4 283 | 2 | 1 | 1 | 1 | 1 | - |
| 0004 | HUACCOTO | Puna | 4 351 | 1 | 1 | - | 1 | 1 | - |
| 0005 | CHACHAPAMPA | Puna | 4 254 | - | - | - | 1 | 1 | - |
| 0006 | WACCHANE | Puna | 4 598 | - | - | - | 1 | 1 | - |
| 0007 | PUMAHUASI | Puna | 4 580 | 1 | - | 1 | 2 | 2 | - |
| 0008 | PALLACLLA | Puna | 4 703 | 7 | 3 | 4 | 2 | 2 | - |
| 0009 | HUAYTO | Puna | 4 394 | 1 | 1 | - | 1 | 1 | - |
| 0010 | KENCO | Puna | 4 422 | - | - | - | 1 | 1 | - |
| 0011 | JAPO | Puna | 4 278 | 1 | 1 | - | 1 | 1 | - |
| 0012 | ANTUYO | Puna | 4 457 | 19 | 9 | 10 | 4 | 4 | - |
| 0013 | TAMBOMAYO | Janca | 4 820 | 324 | 298 | 26 | 2 | 2 | - |
| 0015 | TAMPUÑO | Puna | 4 462 | - | - | - | 1 | 1 | - |
| 0016 | PIRQUE | Puna | 4 300 | - | - | - | 1 | 1 | - |
| 0017 | TOCALLO | Suni | 3 829 | 15 | 8 | 7 | 11 | 11 | - |
| 0018 | JURE | Quechua | 2 361 | 3 | 2 | 1 | 13 | 5 | 8 |
| 0019 | LLATICA | Quechua | 2 456 | 16 | 9 | 7 | 21 | 16 | 5 |
| 0020 | PUQUIO | Quechua | 2 819 | 7 | 3 | 4 | 5 | 5 | - |
| 0021 | COSÑIRHUA | Quechua | 2 361 | 47 | 23 | 24 | 41 | 39 | 2 |
| 0022 | MALATA | Quechua | 2 361 | 71 | 31 | 40 | 50 | 47 | 3 |
| 0023 | PACLLA | Quechua | 2 361 | 12 | 5 | 7 | 16 | 14 | 2 |
| 0024 | SAN JUAN DE CHULCHO | Quechua | 2 361 | 9 | 5 | 4 | 11 | 10 | 1 |
| 0025 | PEÑAS BLANCAS | Puna | 4 779 | - | - | - | 1 | 1 | - |
| 0026 | PISHACCA | Puna | 4 631 | 4 | 2 | 2 | 3 | 3 | - |
| 0027 | QUINSACHATA | Puna | 4 786 | - | - | - | 2 | 2 | - |

| CÓDIGO | CENTROS POBLADOS | REGIÓN NATURAL (según piso altitudinal) | ALTITUD (m s.n.m.) | POBLACIÓN CENSADA | | | VIVIENDAS PARTICULARES | | |
|---|---|---|---|---|---|---|---|---|---|
| | | | | Total | Hombre | Mujer | Total | Ocupadas 1/ | Desocu-padas |
| 0028 | ACCOTAÑA | Puna | 4 730 | - | - | - | 1 | 1 | - |
| 0029 | HUININQUIRE | Puna | 4 780 | 2 | - | 2 | 1 | 1 | - |
| 0030 | QUENCO | Janca | 4 849 | - | - | - | 1 | 1 | - |
| 0032 | LOROCCA | Puna | 4 761 | 7 | 5 | 2 | 6 | 6 | - |
| 0033 | CANILLO | Puna | 4 465 | - | - | - | 1 | 1 | - |
| 0034 | TACCA | Puna | 4 757 | 2 | 1 | 1 | 1 | 1 | - |
| 0035 | SUCHIRE | Puna | 4 753 | 1 | 1 | - | 2 | 2 | - |
| 0037 | HUISALLA | Janca | 4 806 | 2 | 1 | 1 | 1 | 1 | - |
| 0038 | ANTANIOMA | Puna | 4 560 | 1 | 1 | - | 1 | 1 | - |
| 0039 | CHUSÑA | Puna | 4 446 | 6 | 2 | 4 | 1 | 1 | - |
| 0040 | HUAQUILLANI | Puna | 4 780 | 1 | 1 | - | 1 | 1 | - |
| 0041 | HUALLATANE | Puna | 4 705 | 3 | 1 | 2 | 2 | 2 | - |
| 0042 | CAIRAHUIRI | Puna | 4 793 | 5 | 3 | 2 | 1 | 1 | - |
| 0045 | LIMAYOC | Janca | 5 060 | 7 | 3 | 4 | 1 | 1 | - |
| 0046 | SIRAHUILQUE | Janca | 4 952 | 6 | 3 | 3 | 1 | 1 | - |
| 0047 | LLACAPA | Quechua | 2 361 | 2 | 1 | 1 | 6 | 6 | - |
| 0049 | URUNCCA | Quechua | 2 689 | 6 | 3 | 3 | 5 | 5 | - |
| 0050 | WILCCASCO | Quechua | 2 361 | 24 | 13 | 11 | 12 | 11 | 1 |
| 0051 | AYUNIRCA | Quechua | 2 361 | 11 | 5 | 6 | 6 | 6 | - |
| 0052 | PALLAJAHUA | Quechua | 2 361 | 5 | 3 | 2 | 1 | 1 | - |
| 0053 | LLALLIRCA | Quechua | 2 368 | 1 | 1 | - | 2 | 2 | - |
| 0054 | HUAYCA (WIRUNTA) | Quechua | 2 361 | - | - | - | 4 | 2 | 2 |
| 0055 | TALISCA | Quechua | 2 361 | 1 | 1 | - | 3 | 3 | - |
| 0056 | ANCCOCCOTA | Janca | 4 940 | 3 | 2 | 1 | 2 | 2 | - |
| 0057 | CCAYCCO | Puna | 4 741 | 3 | 1 | 2 | 2 | 2 | - |
| 0058 | HUAÑACCOTA | Janca | 4 814 | 2 | 1 | 1 | 1 | 1 | - |
| 0059 | MACHOCOYO | Janca | 5 072 | 6 | 2 | 4 | 1 | 1 | - |
| 0060 | LUCHAYO | Janca | 4 835 | 1 | 1 | - | 1 | 1 | - |
| 0061 | SIMOTANA | Puna | 4 770 | - | - | - | 2 | 2 | - |
| 0063 | ACCOPUJIO | Puna | 4 753 | 2 | 1 | 1 | 1 | 1 | - |
| 0065 | ORNILLO | Puna | 4 754 | 1 | 1 | - | 3 | 3 | - |
| 0066 | CHAPUYO | Janca | 5 277 | 3 | 1 | 2 | 2 | 2 | - |
| 0067 | CONSERPAYA | Puna | 4 382 | - | - | - | 1 | 1 | - |
| 0069 | OCCOSHAPI | Puna | 4 744 | - | - | - | 2 | 2 | - |
| 0070 | NUEVO BELEN | Quechua | 2 361 | 33 | 19 | 14 | 15 | 12 | 3 |
| 0071 | ECHOCCOLLO | Puna | 4 765 | 3 | 1 | 2 | 1 | 1 | - |
| 0072 | SANICCASA | Puna | 4 791 | - | - | - | 1 | 1 | - |
| 0073 | CAPILLA | Puna | 4 709 | 2 | 1 | 1 | 1 | 1 | - |
| 0074 | PULLIHUANI | Puna | 4 411 | 2 | 1 | 1 | 1 | 1 | - |
| 0075 | CONDOR HUATIÑA | Puna | 4 730 | 5 | 3 | 2 | 1 | 1 | - |
| 0076 | CALIRA | Puna | 4 324 | 2 | 1 | 1 | 1 | 1 | - |
| 0077 | PILPINTO PUNA GRANDE | Puna | 4 268 | 1 | - | 1 | 1 | 1 | - |
| 0079 | MAQUEÑA | Janca | 4 859 | 2 | 1 | 1 | 1 | 1 | - |
| 0080 | OCCRUYA | Janca | 4 905 | 2 | 1 | 1 | 1 | 1 | - |
| 0081 | TURUÑA | Suni | 3 878 | 2 | 1 | 1 | 3 | 3 | - |
| **040517** | **DISTRITO TISCO** | | | **1 441** | **833** | **608** | **1 095** | **1 067** | **28** |
| 0001 | TISCO | Puna | 4 195 | 460 | 301 | 159 | 112 | 112 | - |
| 0004 | JANCCO CHOCO | Puna | 4 707 | 1 | - | 1 | 2 | 2 | - |
| 0005 | ÑAÑUMA | Puna | 4 523 | 5 | 3 | 2 | 4 | 4 | - |
| 0007 | JARINUYO | Puna | 4 479 | 2 | 1 | 1 | 1 | 1 | - |
| 0009 | ACCOTIRA | Puna | 4 549 | - | - | - | 1 | - | 1 |
| 0010 | PACCOHUARMI | Puna | 4 432 | 1 | 1 | - | 1 | 1 | - |
| 0013 | TANTAÑA | Puna | 4 204 | - | - | - | 1 | 1 | - |
| 0015 | CAPILLACATA | Puna | 4 442 | 1 | 1 | - | 1 | 1 | - |
| 0017 | PARANA | Puna | 4 461 | - | - | - | 2 | 2 | - |
| 0022 | TAMBO PATA | Puna | 4 445 | 1 | 1 | - | 1 | 1 | - |
| 0023 | CERCO | Puna | 4 530 | 1 | 1 | - | 1 | 1 | - |
| 0025 | ACCOSENCCA | Puna | 4 376 | 1 | 1 | - | 1 | 1 | - |
| 0026 | CHUNCHO | Puna | 4 655 | - | - | - | 1 | 1 | - |

| CÓDIGO | CENTROS POBLADOS | REGIÓN NATURAL (según piso altitudinal) | ALTITUD (m s.n.m.) | POBLACIÓN CENSADA | | | VIVIENDAS PARTICULARES | | |
|---|---|---|---|---|---|---|---|---|---|
| | | | | Total | Hombre | Mujer | Total | Ocupadas 1/ | Desocu-padas |
| 0029 | CHALLUTA | Puna | 4 456 | 32 | 18 | 14 | 32 | 31 | 1 |
| 0030 | CONDOROMA | Puna | 4 651 | 1 | - | 1 | 1 | 1 | - |
| 0032 | CCASCCA | Puna | 4 326 | 4 | 1 | 3 | 18 | 18 | - |
| 0033 | QUISINI | Puna | 4 286 | - | - | - | 1 | - | 1 |
| 0034 | JAYUNUMA | Puna | 4 527 | 1 | - | 1 | 1 | 1 | - |
| 0035 | LLAPUMA | Puna | 4 524 | 1 | 1 | - | 6 | 5 | 1 |
| 0036 | PALLULLUYO | Puna | 4 259 | - | - | - | 1 | 1 | - |
| 0039 | YURAC CCAHUA | Puna | 4 516 | - | - | - | 1 | 1 | - |
| 0040 | ANTUNE | Puna | 4 434 | 2 | 1 | 1 | 1 | 1 | - |
| 0041 | MAQUERUYO | Puna | 4 426 | 10 | 7 | 3 | 5 | 5 | - |
| 0042 | LLACTO | Puna | 4 289 | 1 | 1 | - | 1 | 1 | - |
| 0045 | QUENCO | Puna | 4 489 | 7 | 3 | 4 | 5 | 5 | - |
| 0046 | HUITUTO | Puna | 4 582 | - | - | - | 1 | 1 | - |
| 0048 | JAMPATO | Puna | 4 370 | 1 | 1 | - | 1 | 1 | - |
| 0050 | TARUCAMARCA | Puna | 4 283 | 59 | 33 | 26 | 62 | 59 | 3 |
| 0054 | ANCOJAHUA | Puna | 4 429 | - | - | - | 1 | 1 | - |
| 0056 | ACHUTAÑA | Puna | 4 442 | 2 | - | 2 | 1 | 1 | - |
| 0057 | CHECCASAYA | Puna | 4 489 | 1 | 1 | - | 2 | 2 | - |
| 0059 | HUARUMA | Puna | 4 248 | 5 | 4 | 1 | 1 | 1 | - |
| 0060 | HUARAYLACA | Puna | 4 430 | 4 | 3 | 1 | 2 | 2 | - |
| 0061 | COTA COTA | Puna | 4 245 | 241 | 131 | 110 | 163 | 156 | 7 |
| 0062 | CALIMARCA | Puna | 4 364 | 2 | 1 | 1 | 1 | 1 | - |
| 0065 | LLACTOSAYAÑA | Puna | 4 576 | - | - | - | 1 | 1 | - |
| 0067 | QUISITIRA | Puna | 4 341 | - | - | - | 1 | 1 | - |
| 0069 | HUILLCAÑA | Puna | 4 529 | - | - | - | 1 | 1 | - |
| 0072 | ACORANA UNO | Puna | 4 290 | 1 | 1 | - | 1 | 1 | - |
| 0073 | MOROKAKE | Puna | 4 352 | - | - | - | 1 | 1 | - |
| 0074 | SAHUANANE | Puna | 4 277 | 2 | 1 | 1 | 1 | 1 | - |
| 0075 | JACHATIRA | Puna | 4 503 | - | - | - | 1 | 1 | - |
| 0076 | LLOQUETA | Puna | 4 545 | 8 | 5 | 3 | 3 | 3 | - |
| 0078 | ACORANA DOS | Puna | 4 298 | 1 | - | 1 | 1 | 1 | - |
| 0079 | AMAYANE | Puna | 4 327 | 1 | 1 | - | 1 | 1 | - |
| 0080 | SUYOPAMPA | Puna | 4 528 | - | - | - | 1 | - | 1 |
| 0081 | CHURAÑA | Puna | 4 423 | - | - | - | 1 | 1 | - |
| 0082 | PERHUA (PIRHUA PIRHUA) | Puna | 4 390 | 1 | 1 | - | 2 | 2 | - |
| 0083 | COLIHURI | Puna | 4 624 | 2 | 1 | 1 | 1 | 1 | - |
| 0084 | CHOCO | Puna | 4 265 | 1 | - | 1 | 1 | 1 | - |
| 0085 | MANQUERE | Puna | 4 348 | 4 | 1 | 3 | 3 | 3 | - |
| 0086 | HUALLATAPAMPA | Puna | 4 080 | 2 | 1 | 1 | 1 | 1 | - |
| 0087 | CORAHUATA | Puna | 4 438 | 1 | 1 | - | 1 | 1 | - |
| 0088 | TAYPISENCCA | Puna | 4 502 | - | - | - | 1 | 1 | - |
| 0089 | PUCA CCACCA | Puna | 4 489 | 1 | - | 1 | 1 | 1 | - |
| 0090 | HUINCO | Puna | 4 016 | - | - | - | 1 | 1 | - |
| 0091 | SULLUPAMPA | Puna | 4 798 | 1 | 1 | - | 1 | 1 | - |
| 0092 | CCALLPA | Puna | 4 451 | - | - | - | 1 | 1 | - |
| 0093 | ACOHUITO | Puna | 4 131 | 4 | 1 | 3 | 2 | 2 | - |
| 0094 | ALTARUMA | Puna | 4 439 | - | - | - | 1 | 1 | - |
| 0095 | COLLPA | Suni | 3 990 | - | - | - | 1 | 1 | - |
| 0096 | CHUCURANA | Puna | 4 231 | 5 | 3 | 2 | 9 | 9 | - |
| 0097 | MARIHUTAÑA | Puna | 4 344 | 1 | 1 | - | 1 | 1 | - |
| 0098 | ICHUSUYO | Puna | 4 528 | 3 | 2 | 1 | 2 | 2 | - |
| 0099 | CATITA | Puna | 4 681 | 2 | 1 | 1 | 2 | 2 | - |
| 0100 | CALCOTAÑA | Puna | 4 695 | 4 | 1 | 3 | 3 | 3 | - |
| 0102 | PUMAPARARA | Puna | 4 208 | 2 | 1 | 1 | 1 | 1 | - |
| 0103 | ANTAYAQUE | Puna | 4 591 | 2 | 1 | 1 | 1 | 1 | - |
| 0104 | IRUPAMPA | Suni | 3 969 | 6 | 3 | 3 | 4 | 4 | - |
| 0105 | CHARAYAQUI | Puna | 4 119 | 3 | 1 | 2 | 2 | 2 | - |
| 0106 | CATAMARCA | Puna | 4 272 | 4 | 4 | - | 4 | 4 | - |
| 0108 | QUIHUIRI | Puna | 4 613 | 1 | - | 1 | 1 | 1 | - |
| 0109 | NINAHUACHA | Puna | 4 508 | 1 | - | 1 | 1 | 1 | - |
| 0110 | PATANGALLA | Puna | 4 046 | - | - | - | 1 | 1 | - |

| CÓDIGO | CENTROS POBLADOS | REGIÓN NATURAL (según piso altitudinal) | ALTITUD (m s.n.m.) | POBLACIÓN CENSADA | | | VIVIENDAS PARTICULARES | | |
|---|---|---|---|---|---|---|---|---|---|
| | | | | Total | Hombre | Mujer | Total | Ocupadas 1/ | Desocu-padas |
| 0112 | AQUEQUEÑA | Puna | 4 390 | 1 | 1 | - | 1 | 1 | - |
| 0113 | CHAQUIHUAICCO | Puna | 4 298 | - | - | - | 3 | 3 | - |
| 0114 | HALQUE | Puna | 4 385 | 3 | - | 3 | 3 | 3 | - |
| 0115 | CAMAHUASI | Puna | 4 648 | 3 | 2 | 1 | 2 | 2 | - |
| 0116 | ORCOPUÑOÑE | Puna | 4 537 | 2 | 1 | 1 | 1 | 1 | - |
| 0117 | PUCUSIPITAÑA | Puna | 4 653 | 5 | 1 | 4 | 4 | 4 | - |
| 0118 | SAYHUATA | Puna | 4 322 | 4 | 2 | 2 | 3 | 3 | - |
| 0119 | CUCHOPALCA | Puna | 4 489 | 7 | 4 | 3 | 2 | 2 | - |
| 0120 | ACHALACA | Puna | 4 415 | 1 | 1 | - | 1 | 1 | - |
| 0121 | AMAYAQUE | Puna | 4 578 | 3 | 2 | 1 | 2 | 2 | - |
| 0122 | AMAYLACA | Puna | 4 326 | - | - | - | 1 | 1 | - |
| 0123 | HUATANI | Puna | 4 364 | 1 | - | 1 | 1 | 1 | - |
| 0124 | SALCOLLO | Puna | 4 656 | 1 | - | 1 | 2 | 2 | - |
| 0125 | TOTORANE | Puna | 4 279 | 3 | 1 | 2 | 3 | 3 | - |
| 0126 | PAUSA | Puna | 4 362 | 3 | 2 | 1 | 1 | 1 | - |
| 0127 | CATAHUA | Puna | 4 355 | 2 | - | 2 | 3 | 3 | - |
| 0128 | AÑACCAÑA | Puna | 4 400 | 2 | - | 2 | 2 | 2 | - |
| 0129 | CCOTAPUQUIO | Puna | 4 360 | 1 | - | 1 | 1 | 1 | - |
| 0130 | QUENCO CALACALA | Puna | 4 386 | 4 | 3 | 1 | 28 | 28 | - |
| 0131 | CHAPIOJO | Puna | 4 440 | 1 | 1 | - | 1 | 1 | - |
| 0132 | JAPUTANE | Puna | 4 572 | 5 | 3 | 2 | 6 | 6 | - |
| 0133 | CONSAYAQUE | Puna | 4 318 | - | - | - | 1 | 1 | - |
| 0134 | SUYTTUOCCO | Puna | 4 395 | - | - | - | 1 | 1 | - |
| 0135 | QUERAYA | Puna | 4 489 | - | - | - | 1 | 1 | - |
| 0136 | ACHAPUCRO | Puna | 4 492 | 2 | 1 | 1 | 1 | 1 | - |
| 0138 | CARACARA | Puna | 4 349 | 1 | - | 1 | 3 | 3 | - |
| 0139 | IGLISUYO | Puna | 4 365 | 1 | 1 | - | 1 | 1 | - |
| 0140 | MACHUCANCHA | Puna | 4 239 | 2 | 2 | - | 2 | 2 | - |
| 0142 | PALCA PALCA | Puna | 4 356 | - | - | - | 3 | 3 | - |
| 0144 | CHUÑUNE | Puna | 4 410 | 2 | 1 | 1 | 2 | 2 | - |
| 0145 | JAPO | Puna | 4 405 | - | - | - | 1 | 1 | - |
| 0146 | CONDOROMAÑA | Puna | 4 268 | 2 | 2 | - | 3 | 3 | - |
| 0147 | QUESINE | Puna | 4 283 | 10 | 6 | 4 | 5 | 5 | - |
| 0148 | CALACALA | Puna | 4 451 | 4 | 2 | 2 | 2 | 2 | - |
| 0149 | JAHUIS SENCCA | Puna | 4 284 | - | - | - | 1 | 1 | - |
| 0150 | LLONTATAQUE | Puna | 4 289 | - | - | - | 1 | 1 | - |
| 0151 | LLAULLICHO | Puna | 4 297 | 2 | 1 | 1 | 2 | 2 | - |
| 0152 | PURO PURO | Puna | 4 219 | 2 | 1 | 1 | 1 | 1 | - |
| 0153 | IRUPATA | Puna | 4 319 | 3 | 2 | 1 | 2 | 2 | - |
| 0154 | JAPUTANI | Puna | 4 244 | 1 | - | 1 | 1 | 1 | - |
| 0155 | CHILLIGUA | Puna | 4 353 | 2 | 1 | 1 | 1 | 1 | - |
| 0157 | ACCOLACA | Puna | 4 396 | - | - | - | 1 | 1 | - |
| 0158 | CAYRA | Puna | 4 378 | - | - | - | 1 | 1 | - |
| 0159 | PALCA | Suni | 3 911 | 2 | 1 | 1 | 1 | 1 | - |
| 0160 | YANAJALLPA | Puna | 4 239 | - | - | - | 1 | 1 | - |
| 0161 | HUALLANOCCO | Puna | 4 288 | 2 | 1 | 1 | 1 | 1 | - |
| 0162 | TAYANI | Puna | 4 121 | - | - | - | 1 | 1 | - |
| 0164 | POSUMA | Puna | 4 454 | - | - | - | 1 | 1 | - |
| 0165 | CCAJALLIU | Puna | 4 177 | 1 | 1 | - | 1 | 1 | - |
| 0166 | PARCO | Puna | 4 153 | 3 | 2 | 1 | 1 | 1 | - |
| 0167 | CULLCO | Puna | 4 251 | 3 | 1 | 2 | 3 | 3 | - |
| 0168 | UTAHUANTA | Puna | 4 322 | 4 | 2 | 2 | 2 | 2 | - |
| 0170 | COTAÑA | Puna | 4 340 | - | - | - | 1 | 1 | - |
| 0172 | LIMA | Puna | 4 476 | 1 | 1 | - | 3 | 3 | - |
| 0173 | CHUYUPAMPA (CHULLA) | Puna | 4 620 | 3 | 2 | 1 | 2 | 2 | - |
| 0174 | PAYUNE | Puna | 4 382 | 3 | 2 | 1 | 3 | 3 | - |
| 0175 | PISACA | Puna | 4 328 | 1 | - | 1 | 3 | 3 | - |
| 0176 | QUINSACHATA | Puna | 4 575 | 2 | 1 | 1 | 1 | 1 | - |
| 0177 | ANCASHE | Puna | 4 570 | 3 | 1 | 2 | 2 | 2 | - |
| 0178 | ANCHACA | Suni | 3 886 | - | - | - | 1 | 1 | - |
| 0179 | PALLACLLE | Puna | 4 321 | 1 | 1 | - | 1 | 1 | - |

| CÓDIGO | CENTROS POBLADOS | REGIÓN NATURAL (según piso altitudinal) | ALTITUD (m s.n.m.) | POBLACIÓN CENSADA | | | VIVIENDAS PARTICULARES | | |
|---|---|---|---|---|---|---|---|---|---|
| | | | | Total | Hombre | Mujer | Total | Ocupadas 1/ | Desocu-padas |
| 0180 | PACTA | Puna | 4 633 | 1 | - | 1 | 2 | 2 | - |
| 0181 | CHAUPILACCAY | Puna | 4 689 | 1 | 1 | - | 1 | 1 | - |
| 0182 | SAMACCOTA | Puna | 4 706 | - | - | - | 2 | 2 | - |
| 0183 | TOTORA | Suni | 3 932 | 4 | 1 | 3 | 3 | 3 | - |
| 0184 | HUANCARANDA | Suni | 3 951 | 1 | - | 1 | 1 | 1 | - |
| 0187 | SUROMA | Puna | 4 410 | 1 | 1 | - | 1 | 1 | - |
| 0189 | CHACHACOMANI | Puna | 4 687 | 1 | - | 1 | 2 | 2 | - |
| 0191 | MARCALLA | Puna | 4 700 | 3 | 1 | 2 | 3 | 3 | - |
| 0192 | ACOSURA | Puna | 4 285 | 1 | - | 1 | 1 | 1 | - |
| 0193 | JAYOPICHU | Puna | 4 743 | 1 | - | 1 | 1 | 1 | - |
| 0194 | SURANCHACA | Puna | 4 791 | 3 | 2 | 1 | 2 | 2 | - |
| 0195 | VIZCACHANI | Puna | 4 725 | - | - | - | 1 | - | 1 |
| 0196 | QUISHUARANI | Puna | 4 591 | - | - | - | 1 | 1 | - |
| 0197 | JUNTULLO | Puna | 4 786 | 1 | - | 1 | 1 | 1 | - |
| 0198 | SEQUE SEQUE | Puna | 4 642 | 2 | 1 | 1 | 1 | 1 | - |
| 0199 | ACHIPIÑA | Puna | 4 719 | 1 | 1 | - | 1 | 1 | - |
| 0200 | POCOLLO | Puna | 4 758 | 2 | 1 | 1 | 1 | 1 | - |
| 0203 | PARAISO | Puna | 4 777 | - | - | - | 1 | 1 | - |
| 0204 | JALCA PUCARA | Puna | 4 424 | 2 | - | 2 | 2 | 2 | - |
| 0205 | LIMACOTA | Puna | 4 388 | - | - | - | 1 | 1 | - |
| 0206 | CHALLUTA | Puna | 4 537 | 1 | - | 1 | 1 | 1 | - |
| 0207 | PAUSA | Puna | 4 276 | 1 | 1 | - | 1 | 1 | - |
| 0208 | PARCOCOTA | Puna | 4 233 | 1 | - | 1 | 2 | 2 | - |
| 0210 | HUMARUTAÑA | Puna | 4 425 | 5 | 4 | 1 | 1 | 1 | - |
| 0211 | HUMAHUALA | Puna | 4 102 | 2 | 1 | 1 | 1 | 1 | - |
| 0212 | HUAQUERIA | Suni | 3 940 | 2 | 1 | 1 | 1 | 1 | - |
| 0213 | JACHOMA MAMANIMANTA | Puna | 4 617 | 3 | 1 | 2 | 3 | 3 | - |
| 0216 | URSO | Puna | 4 338 | 1 | - | 1 | 1 | 1 | - |
| 0217 | VISCA CCOCCAMA | Puna | 4 478 | - | - | - | 1 | 1 | - |
| 0218 | PARANA TARUCA MARCA | Puna | 4 194 | - | - | - | 1 | 1 | - |
| 0221 | MACHACCOYO | Puna | 4 364 | 1 | - | 1 | 1 | 1 | - |
| 0223 | IRO IRO | Puna | 4 189 | 2 | 1 | 1 | 1 | 1 | - |
| 0225 | CCAJOTAÑA | Puna | 4 237 | 1 | 1 | - | 1 | 1 | - |
| 0227 | PANCHO PUCARA | Puna | 4 246 | 3 | 2 | 1 | 1 | 1 | - |
| 0228 | QUINSA CHATA | Puna | 4 552 | 2 | 1 | 1 | 1 | 1 | - |
| 0231 | HUASHUA | Puna | 4 654 | 1 | 1 | - | 1 | 1 | - |
| 0233 | KICOMARCA | Puna | 4 367 | 2 | - | 2 | 1 | 1 | - |
| 0234 | TOCRAHUAYARA | Puna | 4 675 | - | - | - | 1 | 1 | - |
| 0235 | KJLLHUA | Puna | 4 661 | 2 | 1 | 1 | 2 | 2 | - |
| 0236 | HUARAHUARAYA | Puna | 4 330 | - | - | - | 1 | 1 | - |
| 0237 | LIPI CHILLA | Puna | 4 736 | 1 | 1 | - | 1 | 1 | - |
| 0239 | CCANCCOMA | Puna | 4 654 | 11 | 7 | 4 | 5 | 5 | - |
| 0243 | SIRPA | Puna | 4 476 | 5 | 3 | 2 | 8 | 8 | - |
| 0245 | PESQUE MOCCO | Puna | 4 491 | - | - | - | 1 | 1 | - |
| 0246 | CHARSALLA | Puna | 4 548 | 3 | 2 | 1 | 1 | 1 | - |
| 0248 | ACCOYTANCA | Puna | 4 458 | - | - | - | 2 | 2 | - |
| 0249 | LLAPAJJA | Puna | 4 516 | 1 | 1 | - | 1 | 1 | - |
| 0251 | ACHIPIÑA | Puna | 4 362 | 3 | 1 | 2 | 3 | 3 | - |
| 0254 | CHOQQUETERA | Puna | 4 312 | 4 | 1 | 3 | 1 | 1 | - |
| 0257 | SALCCOYO | Puna | 4 474 | 2 | 1 | 1 | 1 | 1 | - |
| 0258 | HUANCANA | Puna | 4 058 | - | - | - | 1 | 1 | - |
| 0262 | YURAC CANCHA | Puna | 4 316 | - | - | - | 1 | 1 | - |
| 0266 | MACHOCANCHA | Puna | 4 291 | - | - | - | 1 | 1 | - |
| 0268 | HUITUTO | Puna | 4 299 | - | - | - | 1 | 1 | - |
| 0271 | HUATTAJA | Puna | 4 016 | - | - | - | 1 | 1 | - |
| 0272 | MACHOHUASI | Puna | 4 335 | - | - | - | 1 | 1 | - |
| 0274 | VISCACHANI | Puna | 4 442 | 1 | 1 | - | 1 | 1 | - |
| 0275 | CCARA HUITO | Puna | 4 410 | - | - | - | 1 | 1 | - |
| 0276 | ICHOCCOLLO | Puna | 4 338 | 4 | 2 | 2 | 2 | 2 | - |
| 0277 | TTOLANI | Puna | 4 396 | 9 | 6 | 3 | 1 | 1 | - |
| 0279 | PITACANA | Puna | 4 162 | 1 | - | 1 | 1 | 1 | - |

| CÓDIGO | CENTROS POBLADOS | REGIÓN NATURAL (según piso altitudinal) | ALTITUD (m s.n.m.) | POBLACIÓN CENSADA | | | VIVIENDAS PARTICULARES | | |
|---|---|---|---|---|---|---|---|---|---|
| | | | | Total | Hombre | Mujer | Total | Ocupadas 1/ | Desocu-padas |
| 0282 | TAQQUERIA | Puna | 4 315 | 2 | 1 | 1 | 1 | 1 | - |
| 0284 | YANACANCHA | Puna | 4 592 | 1 | 1 | - | 1 | 1 | - |
| 0287 | LLAPA LLAPA | Puna | 4 267 | - | - | - | 1 | - | 1 |
| 0288 | CHAHURILLA | Puna | 4 392 | - | - | - | 1 | 1 | - |
| 0289 | CCASCA CUCHO | Puna | 4 277 | - | - | - | 1 | - | 1 |
| 0293 | CHULLUPAMPA | Puna | 4 457 | 1 | 1 | - | 1 | 1 | - |
| 0296 | ANACTA | Puna | 4 675 | 1 | - | 1 | 1 | 1 | - |
| 0301 | CCAYWILLUMA | Puna | 4 214 | 1 | - | 1 | 1 | 1 | - |
| 0302 | POMONOTA | Puna | 4 480 | 5 | 1 | 4 | 2 | 2 | - |
| 0303 | CHOCCO | Puna | 4 783 | 1 | 1 | - | 1 | 1 | - |
| 0306 | WILUMA CHANCATERA | Puna | 4 416 | - | - | - | 1 | 1 | - |
| 0308 | ITTITA | Puna | 4 220 | 3 | 1 | 2 | 1 | 1 | - |
| 0309 | CCOTA CCOTA | Puna | 4 531 | 1 | - | 1 | 1 | 1 | - |
| 0310 | HAHUISIENCCA | Puna | 4 362 | 2 | 1 | 1 | 1 | 1 | - |
| 0311 | PARANA SURUMA | Puna | 4 467 | 1 | 1 | - | 1 | 1 | - |
| 0312 | HUARURUMI | Puna | 4 198 | 2 | 1 | 1 | 1 | 1 | - |
| 0313 | ISCAY CANCHA | Puna | 4 251 | - | - | - | 2 | 1 | 1 |
| 0314 | PAQUENTA | Puna | 4 434 | - | - | - | 5 | 5 | - |
| 0315 | CRUZ PUCYO | Puna | 4 339 | 3 | 1 | 2 | 1 | 1 | - |
| 0316 | WILUMA CCOYACCOCHA | Puna | 4 553 | 4 | 2 | 2 | 4 | 4 | - |
| 0317 | PUCARAJA | Puna | 4 705 | 2 | 2 | - | 1 | 1 | - |
| 0318 | CCOTAJA | Puna | 4 390 | - | - | - | 1 | 1 | - |
| 0320 | HUMAREJA | Puna | 4 380 | 4 | 1 | 3 | 1 | 1 | - |
| 0322 | PALCCA PATA (PALCAPATA) | Puna | 4 379 | - | - | - | 1 | 1 | - |
| 0323 | PROBRULLUYO | Puna | 4 558 | 1 | - | 1 | 1 | 1 | - |
| 0326 | CCARA CCARA | Puna | 4 321 | 3 | 1 | 2 | 1 | 1 | - |
| 0329 | LECLECERE | Puna | 4 134 | 1 | 1 | - | 1 | 1 | - |
| 0330 | CUCHUTAÑA | Puna | 4 282 | - | - | - | 1 | 1 | - |
| 0334 | CIRCO MAYO | Puna | 4 265 | 2 | 2 | - | 1 | 1 | - |
| 0336 | KILLONE | Puna | 4 235 | - | - | - | 1 | 1 | - |
| 0337 | PLAZA PATA | Puna | 4 254 | - | - | - | 1 | 1 | - |
| 0338 | HUALLATAQUE | Puna | 4 263 | - | - | - | 1 | 1 | - |
| 0340 | CATA ASTANA | Puna | 4 413 | 1 | 1 | - | 1 | 1 | - |
| 0342 | CHINCOYO | Puna | 4 418 | 4 | 2 | 2 | 1 | 1 | - |
| 0343 | PAYUYO | Puna | 4 426 | - | - | - | 1 | 1 | - |
| 0345 | TAYAQUE | Puna | 4 301 | - | - | - | 1 | 1 | - |
| 0346 | HUAYLLANI | Puna | 4 285 | 1 | 1 | - | 1 | 1 | - |
| 0348 | TAMBO PAMPA | Puna | 4 445 | 3 | 1 | 2 | 2 | 2 | - |
| 0349 | CAYRA DOS | Puna | 4 343 | 2 | 1 | 1 | 1 | 1 | - |
| 0350 | JALLUNA | Puna | 4 414 | - | - | - | 1 | 1 | - |
| 0351 | CHAPI OCCO | Puna | 4 679 | 1 | 1 | - | 1 | 1 | - |
| 0354 | CONDORAJE | Puna | 4 320 | - | - | - | 1 | 1 | - |
| 0356 | CCORA | Puna | 4 529 | 2 | 1 | 1 | 1 | 1 | - |
| 0358 | VARATACSILLA | Puna | 4 456 | - | - | - | 1 | 1 | - |
| 0360 | CCAHUAPALLANA | Puna | 4 390 | 2 | 1 | 1 | 1 | 1 | - |
| 0361 | POMONOTA HUALLAJA | Puna | 4 472 | - | - | - | 1 | 1 | - |
| 0363 | CHIMPAJAPO | Puna | 4 383 | 1 | - | 1 | 1 | 1 | - |
| 0364 | HUAYLLUTAÑA | Puna | 4 381 | 2 | 1 | 1 | 1 | 1 | - |
| 0365 | PUMPO | Suni | 3 919 | 1 | 1 | - | 1 | 1 | - |
| 0368 | WAÑACOTA | Puna | 4 647 | - | - | - | 1 | - | 1 |
| 0372 | TAYA OCCO | Puna | 4 464 | - | - | - | 1 | 1 | - |
| 0373 | ALTO SAYHUA LACA | Puna | 4 773 | - | - | - | 1 | 1 | - |
| 0374 | CCARHUAYTERA | Puna | 4 372 | - | - | - | 1 | 1 | - |
| 0375 | ANCOCOTA | Puna | 4 580 | - | - | - | 1 | 1 | - |
| 0378 | CANLLISENCA | Puna | 4 363 | 1 | 1 | - | 1 | 1 | - |
| 0379 | PUCAPUCA | Puna | 4 625 | - | - | - | 1 | 1 | - |
| 0381 | LACCOLLA | Puna | 4 540 | - | - | - | 1 | 1 | - |
| 0382 | TICAPALLANA | Puna | 4 602 | - | - | - | 1 | 1 | - |
| 0385 | LOROQUEYOC PALCA | Puna | 4 414 | 2 | 1 | 1 | 1 | 1 | - |
| 0386 | AHUAYLLANI | Puna | 4 550 | - | - | - | 1 | 1 | - |
| 0387 | CAHUAÑA | Puna | 4 421 | 1 | 1 | - | 1 | 1 | - |

| CÓDIGO | CENTROS POBLADOS | REGIÓN NATURAL (según piso altitudinal) | ALTITUD (m s.n.m.) | POBLACIÓN CENSADA | | | VIVIENDAS PARTICULARES | | |
|---|---|---|---|---|---|---|---|---|---|
| | | | | Total | Hombre | Mujer | Total | Ocupadas 1/ | Desocu-padas |
| 0388 | YANARANA | Puna | 4 439 | 1 | - | 1 | 1 | 1 | - |
| 0389 | HUATTOOCCO | Puna | 4 737 | 1 | 1 | - | 1 | 1 | - |
| 0390 | MOROCOTA | Puna | 4 520 | - | - | - | 1 | - | 1 |
| 0391 | ANOASALLA | Puna | 4 376 | - | - | - | 1 | 1 | - |
| 0396 | JAPOJAPO | Puna | 4 561 | 6 | 4 | 2 | 3 | 3 | - |
| 0397 | CHILLUYLACA | Puna | 4 511 | 1 | 1 | - | 1 | 1 | - |
| 0399 | PAMPA ASTANA | Puna | 4 472 | 1 | - | 1 | 1 | 1 | - |
| 0400 | SAYHUALACA | Puna | 4 754 | - | - | - | 1 | 1 | - |
| 0401 | VISTA ALEGRE | Puna | 4 759 | 1 | 1 | - | 1 | 1 | - |
| 0402 | TOROMANI | Puna | 4 518 | 3 | 2 | 1 | 2 | 2 | - |
| 0403 | PERHUAYANI | Puna | 4 420 | 2 | 2 | - | 2 | 2 | - |
| 0404 | KILLATA | Puna | 4 733 | 1 | - | 1 | 1 | 1 | - |
| 0405 | CCOLLPA | Puna | 4 527 | 1 | 1 | - | 5 | 5 | - |
| 0406 | HUAYLLUMA | Puna | 4 677 | 3 | 2 | 1 | 1 | 1 | - |
| 0407 | ANTAYAJE | Puna | 4 706 | - | - | - | 1 | - | 1 |
| 0408 | PALCORAÑA | Puna | 4 708 | 2 | 2 | - | 1 | 1 | - |
| 0410 | CHACORAÑA | Puna | 4 711 | 1 | 1 | - | 1 | 1 | - |
| 0411 | CHAPI CHAPI | Puna | 4 716 | - | - | - | 1 | - | 1 |
| 0412 | ACCOCAHUA | Puna | 4 494 | - | - | - | 1 | 1 | - |
| 0413 | ACHATIRA | Puna | 4 710 | - | - | - | 1 | - | 1 |
| 0414 | MARCALLA ALTO | Puna | 4 449 | - | - | - | 1 | 1 | - |
| 0415 | JAYUNUMA | Puna | 4 495 | - | - | - | 1 | 1 | - |
| 0416 | PURA PURAYOC PATA UMIRPO | Janca | 4 848 | 1 | 1 | - | 1 | 1 | - |
| 0419 | LLACJO | Puna | 4 488 | - | - | - | 5 | 5 | - |
| 0420 | TOLAHUITTO | Puna | 4 182 | - | - | - | 1 | 1 | - |
| 0421 | IROSENCCA | Janca | 4 804 | - | - | - | 1 | 1 | - |
| 0422 | TAYPUYTAÑA | Puna | 4 459 | - | - | - | 1 | 1 | - |
| 0423 | MUJUNA | Puna | 4 754 | 2 | 1 | 1 | 2 | 2 | - |
| 0426 | AQUERANA | Puna | 4 531 | 3 | 2 | 1 | 1 | 1 | - |
| 0432 | ALTO JAYUNOMA | Puna | 4 671 | - | - | - | 1 | 1 | - |
| 0434 | SOCNOCCOTA | Puna | 4 483 | 4 | 2 | 2 | 1 | 1 | - |
| 0437 | HUAÑASURA | Puna | 4 481 | 1 | 1 | - | 1 | 1 | - |
| 0439 | JACHOMA NUEVA ESPERANZA | Puna | 4 370 | 1 | - | 1 | 1 | 1 | - |
| 0440 | WILAYAJE | Puna | 4 451 | 1 | - | 1 | 1 | 1 | - |
| 0441 | HUANCCOLLAMAYOC | Puna | 4 303 | 1 | 1 | - | 1 | 1 | - |
| 0442 | CHARAYAJE | Puna | 4 593 | - | - | - | 1 | 1 | - |
| 0443 | HUARICCACHA | Puna | 4 446 | 3 | 3 | - | 2 | 2 | - |
| 0444 | SAYARAÑA | Puna | 4 417 | 1 | 1 | - | 1 | 1 | - |
| 0446 | URAY JACHOMA | Puna | 4 545 | 3 | 2 | 1 | 4 | 4 | - |
| 0448 | LLOQUETA | Puna | 4 518 | 1 | - | 1 | 1 | 1 | - |
| 0449 | PAMPAJACHI | Puna | 4 463 | 1 | 1 | - | 1 | 1 | - |
| 0450 | AICUÑUMA | Puna | 4 188 | - | - | - | 1 | 1 | - |
| 0451 | CCAQUENCULLA | Puna | 4 357 | 2 | 1 | 1 | 1 | 1 | - |
| 0453 | SEQUERUNA | Puna | 4 629 | 1 | 1 | - | 1 | 1 | - |
| 0454 | SALLACO | Puna | 4 407 | - | - | - | 1 | 1 | - |
| 0456 | JUEHUEJA | Puna | 4 513 | 1 | 1 | - | 1 | 1 | - |
| 0457 | CASA BLANCA | Puna | 4 578 | - | - | - | 1 | 1 | - |
| 0458 | HUILLCANI | Puna | 4 571 | - | - | - | 1 | 1 | - |
| 0460 | COTA COTO | Puna | 4 510 | - | - | - | 1 | 1 | - |
| 0461 | QUELLO QUELLO | Puna | 4 579 | 1 | 1 | - | 1 | 1 | - |
| 0462 | QUELLO CANCHAN | Puna | 4 530 | 1 | 1 | - | 1 | 1 | - |
| 0463 | HUITURA | Puna | 4 479 | 1 | - | 1 | 1 | 1 | - |
| 0464 | LLANCCONA | Puna | 4 352 | 3 | 2 | 1 | 1 | 1 | - |
| 0465 | CABAÑITA (LA CABAÑITA) | Puna | 4 505 | 3 | 1 | 2 | 1 | 1 | - |
| 0466 | HUARAYAJE | Puna | 4 664 | 4 | 3 | 1 | 2 | 2 | - |
| 0467 | TOCROYO | Puna | 4 326 | 1 | 1 | - | 3 | 3 | - |
| 0468 | HUAÑATIRA | Puna | 4 442 | - | - | - | 2 | 2 | - |
| 0469 | TUTACOLLO | Puna | 4 600 | 3 | 1 | 2 | 1 | 1 | - |
| 0470 | LAGUNA SAMACOTA | Puna | 4 646 | - | - | - | 1 | 1 | - |
| 0472 | ANTAPUTUCO | Puna | 4 208 | - | - | - | 1 | 1 | - |
| 0473 | KEROPAMPA | Puna | 4 026 | 7 | 6 | 1 | 2 | 2 | - |

| CÓDIGO | CENTROS POBLADOS | REGIÓN NATURAL (según piso altitudinal) | ALTITUD (m s.n.m.) | POBLACIÓN CENSADA | | | VIVIENDAS PARTICULARES | | |
|---|---|---|---|---|---|---|---|---|---|
| | | | | Total | Hombre | Mujer | Total | Ocupadas 1/ | Desocu-padas |
| 0474 | CHILUMA HUANGARA | Puna | 4 623 | 1 | 1 | - | 1 | 1 | - |
| 0475 | HUARA HUARAYA | Puna | 4 472 | - | - | - | 1 | 1 | - |
| 0477 | LLACTO NICALLA | Puna | 4 407 | 1 | - | 1 | 1 | 1 | - |
| 0478 | QOTARANI | Puna | 4 273 | - | - | - | 1 | 1 | - |
| 0479 | HUMIRPO MUNAY PATA | Janca | 4 861 | 1 | 1 | - | 1 | 1 | - |
| 0480 | TUTUYPA (TUTAYPANA ) | Puna | 4 404 | - | - | - | 1 | 1 | - |
| 0481 | HUMERPO | Janca | 4 871 | - | - | - | 1 | - | 1 |
| 0482 | PAMPA ASTANA | Puna | 4 337 | - | - | - | 1 | 1 | - |
| 0483 | CCAPAC MAYO | Puna | 4 372 | - | - | - | 1 | 1 | - |
| 0484 | WATTA LACA | Puna | 4 493 | 2 | - | 2 | 1 | 1 | - |
| 0485 | HUALLANOCCO DOS | Puna | 4 404 | 1 | 1 | - | 1 | 1 | - |
| 0486 | LLAPUMA | Puna | 4 054 | - | - | - | 1 | 1 | - |
| 0487 | CANLLI CANLLI | Puna | 4 549 | - | - | - | 1 | 1 | - |
| 0488 | PARANA | Puna | 4 444 | 2 | 1 | 1 | 1 | 1 | - |
| 0489 | TAMBO TAMBO | Puna | 4 601 | 1 | - | 1 | 1 | 1 | - |
| 0490 | SAYAÑA | Puna | 4 565 | 1 | - | 1 | 2 | 2 | - |
| 0491 | JAYULLA | Puna | 4 537 | 4 | 2 | 2 | 1 | 1 | - |
| 0492 | CHUA CHUA | Puna | 4 492 | - | - | - | 1 | 1 | - |
| 0493 | QUELLOSAYA PAMPA | Puna | 4 502 | 1 | 1 | - | 1 | 1 | - |
| 0494 | CANCHA MAYO | Puna | 4 609 | 1 | - | 1 | 2 | 2 | - |
| 0495 | HUAÑACCOTA | Puna | 4 728 | 1 | 1 | - | 1 | 1 | - |
| 0496 | UTALACA | Puna | 4 452 | - | - | - | 1 | 1 | - |
| 0497 | CONDORAGE | Suni | 3 980 | - | - | - | 1 | 1 | - |
| 0498 | PALMAYGRANDE | Puna | 4 120 | - | - | - | 1 | 1 | - |
| 0499 | HUILACCOTA | Puna | 4 288 | - | - | - | 1 | 1 | - |
| 0500 | ACCORANA | Puna | 4 353 | 2 | 1 | 1 | 1 | 1 | - |
| 0501 | HUATUTUYO | Puna | 4 370 | - | - | - | 1 | 1 | - |
| 0503 | QOCHA | Puna | 4 415 | - | - | - | 1 | 1 | - |
| 0504 | TRES ESTRELLAS | Puna | 4 391 | - | - | - | 1 | 1 | - |
| 0505 | JOCCA | Puna | 4 658 | 1 | 1 | - | 1 | 1 | - |
| 0506 | PUNA HERMOSA | Puna | 4 571 | - | - | - | 1 | 1 | - |
| 0507 | JARAPUTAÑA | Puna | 4 509 | - | - | - | 1 | 1 | - |
| 0508 | HUNARUYO | Puna | 4 409 | - | - | - | 2 | 2 | - |
| 0509 | UTAÑUMA | Puna | 4 380 | - | - | - | 1 | 1 | - |
| 0510 | CANCHA MAYO | Puna | 4 408 | 1 | 1 | - | 1 | 1 | - |
| 0512 | ALTO MISHCA | Puna | 4 357 | 2 | 1 | 1 | 1 | 1 | - |
| 0513 | ANTALACA | Puna | 4 559 | - | - | - | 1 | 1 | - |
| 0514 | HUARANI | Puna | 4 578 | - | - | - | 1 | 1 | - |
| 0515 | PARCCOCCOTA | Puna | 4 547 | 1 | - | 1 | 2 | 2 | - |
| 0516 | ALTO CHALLUTA | Puna | 4 485 | 2 | 1 | 1 | 1 | 1 | - |
| 0517 | CACHO CANCHA | Puna | 4 413 | - | - | - | 1 | 1 | - |
| 0518 | HUARACCONE | Puna | 4 560 | 2 | 1 | 1 | 1 | 1 | - |
| 0519 | ANCOMARCA | Puna | 4 643 | 3 | 2 | 1 | 2 | 2 | - |
| 0520 | HUAÑACCAYA | Puna | 4 214 | 2 | 2 | - | 1 | 1 | - |
| 0522 | TUNGA PUQUIO | Puna | 4 285 | 1 | - | 1 | 1 | 1 | - |
| 0524 | LLAPUMA | Puna | 4 304 | 4 | 1 | 3 | 1 | 1 | - |
| 0525 | LLACTUYRI | Puna | 4 398 | - | - | - | 1 | 1 | - |
| 0527 | HUMARAJE DOS | Puna | 4 376 | - | - | - | 1 | 1 | - |
| 0528 | ARUSHITA | Puna | 4 412 | 1 | 1 | - | 1 | 1 | - |
| 0529 | HILLPACANCHA | Puna | 4 304 | 1 | 1 | - | 1 | 1 | - |
| 0530 | SICCOANCAÑA | Puna | 4 319 | - | - | - | 1 | 1 | - |
| 0531 | ACHUPALLANI | Puna | 4 250 | 1 | 1 | - | 1 | 1 | - |
| 0532 | QUILLCA | Puna | 4 270 | - | - | - | 1 | 1 | - |
| 0533 | URAYPATA | Puna | 4 300 | 2 | 1 | 1 | 1 | 1 | - |
| 0534 | LACCO PUQUIO | Puna | 4 288 | 4 | 3 | 1 | 1 | 1 | - |
| 0535 | PHISAQANILLAYOC | Puna | 4 272 | - | - | - | 1 | - | 1 |
| 0536 | HUAÑASURA DOS | Puna | 4 292 | - | - | - | 1 | 1 | - |
| 0538 | ACCOPIÑATO | Puna | 4 169 | 1 | 1 | - | 2 | 2 | - |
| 0540 | COTA COTA | Puna | 4 296 | - | - | - | 1 | 1 | - |
| 0541 | CHICOCHICORO | Puna | 4 371 | - | - | - | 1 | 1 | - |
| 0542 | PARANA ZURUMA | Puna | 4 453 | 4 | - | 4 | 1 | 1 | - |

| CÓDIGO | CENTROS POBLADOS | REGIÓN NATURAL (según piso altitudinal) | ALTITUD (m s.n.m.) | POBLACIÓN CENSADA | | | VIVIENDAS PARTICULARES | | |
|---|---|---|---|---|---|---|---|---|---|
| | | | | Total | Hombre | Mujer | Total | Ocupadas 1/ | Desocu-padas |
| 0543 | ALTO MARCALLA | Puna | 4 709 | 1 | - | 1 | 1 | 1 | - |
| 0546 | PALKORANA | Puna | 4 488 | - | - | - | 1 | 1 | - |
| 0547 | LLOCLLATIANA | Puna | 4 530 | - | - | - | 1 | 1 | - |
| 0548 | QUENCCO | Puna | 4 338 | - | - | - | 1 | 1 | - |
| 0549 | CHARCANTAYA | Puna | 4 200 | 2 | 1 | 1 | 1 | 1 | - |
| 0550 | LLAPARAPI | Puna | 4 624 | 1 | 1 | - | 1 | 1 | - |
| 0551 | CHACA | Puna | 4 199 | - | - | - | 1 | 1 | - |
| 0552 | AMOLLEO | Puna | 4 420 | - | - | - | 1 | 1 | - |
| 0553 | CCOLLPA OCCO | Puna | 4 420 | - | - | - | 1 | 1 | - |
| 0554 | TOTACCOLLO | Puna | 4 626 | - | - | - | 1 | 1 | - |
| 0555 | PATACCASCCA | Puna | 4 459 | - | - | - | 1 | 1 | - |
| 0556 | PAYCHANCA | Puna | 4 579 | 2 | 1 | 1 | 1 | 1 | - |
| 0557 | HUILAHUARAYA | Puna | 4 351 | - | - | - | 1 | 1 | - |
| 0558 | CONDOR SAYANA | Puna | 4 788 | - | - | - | 1 | - | 1 |
| 0560 | JANACYAMO | Puna | 4 527 | 1 | 1 | - | 1 | 1 | - |
| 0561 | UCO CCATE | Puna | 4 137 | - | - | - | 1 | 1 | - |
| 0562 | HUANGARA | Puna | 4 631 | 1 | 1 | - | 1 | 1 | - |
| 0563 | CCAJARICIA | Puna | 4 493 | 3 | 2 | 1 | 3 | 3 | - |
| 0564 | JACHICTA | Puna | 4 179 | - | - | - | 1 | 1 | - |
| 0565 | AQQERANA | Puna | 4 451 | 5 | 2 | 3 | 1 | 1 | - |
| 0566 | CHILOMA | Puna | 4 594 | 3 | 2 | 1 | 2 | 2 | - |
| 0567 | CCARHUACCOTA | Puna | 4 723 | 1 | - | 1 | 1 | 1 | - |
| 0568 | HUANCALLUYO | Puna | 4 400 | 2 | 1 | 1 | 2 | 2 | - |
| 0569 | PARANA DOS | Puna | 4 462 | - | - | - | 1 | 1 | - |
| 0570 | TICA PALLANA | Puna | 4 461 | 1 | 1 | - | 1 | 1 | - |
| 0572 | YURAC CANCHA | Puna | 4 048 | - | - | - | 1 | 1 | - |
| 0573 | QURA | Puna | 4 371 | - | - | - | 1 | 1 | - |
| 0574 | TAYANJARA | Puna | 4 571 | 3 | 2 | 1 | 2 | 2 | - |
| 0575 | POCARELLA | Puna | 4 038 | - | - | - | 1 | 1 | - |
| 0576 | PICHANUYO | Puna | 4 317 | - | - | - | 1 | 1 | - |
| 0577 | PACRA (PACRA PATA) | Puna | 4 179 | 1 | - | 1 | 1 | 1 | - |
| 0578 | PISCCAÑA | Puna | 4 512 | 2 | 1 | 1 | 2 | 2 | - |
| 0579 | HORNOPAHUANA | Puna | 4 458 | 1 | - | 1 | 1 | 1 | - |
| 0580 | CHALLUTAPAMPA | Puna | 4 434 | 1 | 1 | - | 1 | 1 | - |
| 0582 | CHANCA | Puna | 4 534 | 1 | 1 | - | 1 | 1 | - |
| 0585 | HUAREGIA | Puna | 4 272 | - | - | - | 1 | 1 | - |
| 0587 | SHIHUA SHIHUA | Suni | 3 973 | - | - | - | 1 | 1 | - |
| 0588 | PATA CCATE | Puna | 4 232 | - | - | - | 1 | 1 | - |
| 0589 | TICACHANI | Puna | 4 303 | - | - | - | 1 | - | 1 |
| 0590 | LLACTUIRE | Puna | 4 245 | - | - | - | 1 | 1 | - |
| 0591 | CHIQUILLIO | Puna | 4 234 | - | - | - | 1 | 1 | - |
| 0592 | HUARUMA | Puna | 4 300 | - | - | - | 1 | 1 | - |
| 0594 | SURAMAYO | Puna | 4 266 | - | - | - | 1 | 1 | - |
| 0595 | JAPO | Puna | 4 259 | 1 | 1 | - | 1 | 1 | - |
| 0596 | UMAJEA | Puna | 4 251 | - | - | - | 1 | 1 | - |
| 0597 | KARAYAJE | Puna | 4 266 | - | - | - | 1 | 1 | - |
| 0598 | PUCARA | Puna | 4 207 | 1 | - | 1 | 1 | 1 | - |
| 0599 | CCASA PATA | Puna | 4 464 | 1 | - | 1 | 1 | 1 | - |
| 0600 | AHUANLLA | Puna | 4 260 | 1 | 1 | - | 1 | 1 | - |
| 0602 | ANDAMAYO | Puna | 4 206 | 1 | - | 1 | 1 | 1 | - |
| 0603 | PAYÑUMA | Puna | 4 226 | - | - | - | 1 | 1 | - |
| 0604 | LARAHUITTO | Puna | 4 258 | - | - | - | 1 | 1 | - |
| 0605 | TAMBO CCOTAÑA | Puna | 4 444 | - | - | - | 1 | 1 | - |
| 0612 | PALCCA MAJUNA | Puna | 4 304 | 1 | 1 | - | 1 | 1 | - |
| 0613 | CCALPA | Puna | 4 188 | - | - | - | 1 | 1 | - |
| 0614 | TAYATAYA COLCA | Puna | 4 086 | - | - | - | 1 | 1 | - |
| 0615 | HUACUYO | Puna | 4 278 | 2 | - | 2 | 1 | 1 | - |
| 0616 | ACORANA | Puna | 4 355 | 1 | 1 | - | 1 | 1 | - |
| 0617 | AQUIPATA | Puna | 4 428 | 1 | 1 | - | 1 | 1 | - |
| 0618 | ACCOTIRA | Puna | 4 496 | 1 | - | 1 | 1 | 1 | - |
| 0619 | NUEVO AMANECER | Puna | 4 283 | - | - | - | 1 | 1 | - |

| CÓDIGO | CENTROS POBLADOS | REGIÓN NATURAL (según piso altitudinal) | ALTITUD (m s.n.m.) | POBLACIÓN CENSADA | | | VIVIENDAS PARTICULARES | | |
|---|---|---|---|---|---|---|---|---|---|
| | | | | Total | Hombre | Mujer | Total | Ocupadas 1/ | Desocupadas |
| 0620 | KUCHO ASTANA | Puna | 4 688 | 1 | - | 1 | 1 | 1 | - |
| 0621 | KOLOYRE CUCHO | Janca | 4 874 | - | - | - | 1 | 1 | - |
| 0622 | MANQUERE II | Puna | 4 212 | - | - | - | 1 | 1 | - |
| 0623 | MAMANEHIRE | Janca | 4 930 | 1 | - | 1 | 1 | 1 | - |
| 0624 | JANCOJAHUA | Puna | 4 713 | - | - | - | 1 | 1 | - |
| 0625 | RAYSCCA CHANGAR | Puna | 4 637 | 2 | 2 | - | 1 | 1 | - |
| 0626 | AQUIPATA II | Puna | 4 402 | - | - | - | 1 | 1 | - |
| 0627 | CALA CALA | Puna | 4 120 | - | - | - | 1 | 1 | - |
| 0628 | KULIWIRI | Puna | 4 381 | 2 | 2 | - | 1 | 1 | - |
| 0629 | KUCHO UTAÑA | Puna | 4 679 | 4 | 2 | 2 | 1 | 1 | - |
| 0630 | LACCAYCCASA | Suni | 3 994 | 1 | - | 1 | 1 | 1 | - |
| 0635 | QOROYUJO | Puna | 4 459 | 1 | - | 1 | 1 | 1 | - |
| 0636 | KELLO CANCHA | Puna | 4 516 | 1 | - | 1 | 1 | 1 | - |
| 0637 | JOCCA PAMPA | Puna | 4 736 | 3 | 1 | 2 | 1 | 1 | - |
| 0638 | LIPA | Puna | 4 691 | - | - | - | 1 | 1 | - |
| 0639 | CHILUHILLA | Janca | 4 815 | 2 | 1 | 1 | 1 | 1 | - |
| 0640 | ZALLACCO | Puna | 4 497 | 1 | 1 | - | 1 | 1 | - |
| 0641 | YURAC CCASA | Puna | 4 508 | 1 | - | 1 | 1 | 1 | - |
| 0642 | PUCA CANCHA | Puna | 4 539 | - | - | - | 1 | 1 | - |
| 0643 | KALLPA | Puna | 4 464 | - | - | - | 1 | 1 | - |
| 0644 | MIRADOR | Puna | 4 431 | - | - | - | 1 | 1 | - |
| 0645 | JARUTA | Puna | 4 465 | - | - | - | 1 | 1 | - |
| 0646 | KOLLAJARANA | Puna | 4 595 | - | - | - | 1 | 1 | - |
| 0647 | SECCOHUACCAÑA | Puna | 4 615 | 1 | 1 | - | 1 | 1 | - |
| 0648 | KENSACCOTA | Puna | 4 693 | 4 | 1 | 3 | 2 | 2 | - |
| 0649 | ACHACHOYO | Puna | 4 581 | - | - | - | 1 | 1 | - |
| 0650 | WESSIMOCCO | Puna | 4 574 | - | - | - | 1 | 1 | - |
| 0651 | CHOÑOÑOLLA | Puna | 4 536 | 1 | 1 | - | 1 | 1 | - |
| 0652 | MACHACCYO | Puna | 4 597 | 1 | 1 | - | 1 | 1 | - |
| 0653 | QUELLOCANCHA | Puna | 4 525 | - | - | - | 2 | 2 | - |
| 0654 | ANCCO CCOLLO | Puna | 4 459 | 1 | - | 1 | 1 | 1 | - |
| 0655 | ANCCO CCAHUA | Puna | 4 459 | 1 | 1 | - | 1 | 1 | - |
| 0656 | SURAJJA | Puna | 4 338 | 1 | 1 | - | 1 | 1 | - |
| 0657 | SAYHUATERA | Puna | 4 351 | 5 | 2 | 3 | 1 | 1 | - |
| 0659 | JUCCA | Puna | 4 747 | 2 | 1 | 1 | 1 | 1 | - |
| 0660 | BAJO JAYUNOMA | Puna | 4 782 | 1 | 1 | - | 1 | 1 | - |
| 0661 | HUTAÑA | Puna | 4 434 | 1 | 1 | - | 1 | 1 | - |
| 0662 | FAUSAPATA | Janca | 4 823 | 1 | 1 | - | 1 | 1 | - |
| 0663 | LLACTUIRE II | Puna | 4 338 | 1 | - | 1 | 2 | 2 | - |
| 0664 | WILCAÑA | Puna | 4 541 | 1 | 1 | - | 1 | 1 | - |
| 0665 | UÑA JANCCOJAHUIA | Puna | 4 503 | - | - | - | 1 | 1 | - |
| 0666 | CHOCCO II | Puna | 4 259 | 4 | - | 4 | 1 | 1 | - |
| 0667 | ZANTANA | Puna | 4 159 | - | - | - | 1 | 1 | - |
| 0668 | CCULUYO | Puna | 4 427 | 1 | - | 1 | 1 | 1 | - |
| 0669 | CAPILLA PAMPA | Puna | 4 329 | - | - | - | 1 | 1 | - |
| 0670 | CHOCCO HUATA | Puna | 4 232 | - | - | - | 1 | 1 | - |
| 0671 | PUCRUYTAÑA | Puna | 4 434 | - | - | - | 1 | 1 | - |
| 0672 | ACCO CCUCHO | Puna | 4 248 | 2 | 1 | 1 | 1 | 1 | - |
| 0673 | PAYACHANCA | Puna | 4 432 | 1 | 1 | - | 1 | 1 | - |
| 0674 | ANTA PAMPA | Puna | 4 511 | 2 | 1 | 1 | 1 | 1 | - |
| 0675 | CCAPITAÑA | Puna | 4 327 | 2 | 1 | 1 | 1 | 1 | - |
| 0676 | PHAUSA PATA CHUNCO | Puna | 4 298 | - | - | - | 1 | 1 | - |
| 0677 | CHULLUNJANI | Puna | 4 465 | - | - | - | 1 | 1 | - |
| 0678 | SOYTOJO | Puna | 4 389 | 1 | - | 1 | 1 | 1 | - |
| 0679 | CCASAPTA | Puna | 4 477 | 1 | 1 | - | 1 | 1 | - |
| 0680 | HUAYLLANDERA PISCCAÑA | Puna | 4 490 | 2 | 2 | - | 1 | 1 | - |
| 0681 | MARCAÑA | Puna | 4 321 | 1 | - | 1 | 1 | 1 | - |
| 0682 | PALTACCACCA | Puna | 4 439 | 3 | - | 3 | 1 | 1 | - |
| 0683 | CHOCNIPEÑA | Janca | 4 818 | 1 | - | 1 | 1 | 1 | - |
| 0684 | QOTAJA | Puna | 4 359 | - | - | - | 1 | 1 | - |
| 0685 | PILLONE | Puna | 4 468 | - | - | - | 1 | 1 | - |

| CÓDIGO | CENTROS POBLADOS | REGIÓN NATURAL (según piso altitudinal) | ALTITUD (m s.n.m.) | POBLACIÓN CENSADA | | | VIVIENDAS PARTICULARES | | |
|---|---|---|---|---|---|---|---|---|---|
| | | | | Total | Hombre | Mujer | Total | Ocupadas 1/ | Desocu-padas |
| 0686 | URAYCCUCHO | Puna | 4 238 | 2 | 1 | 1 | 1 | 1 | - |
| 0687 | ALLALLIURI | Puna | 4 795 | 4 | 2 | 2 | 1 | 1 | - |
| 0688 | CHILUYO | Puna | 4 637 | 1 | 1 | - | 1 | 1 | - |
| 0689 | QORIOQ CANCHA MAYO | Puna | 4 516 | 1 | - | 1 | 1 | 1 | - |
| 0690 | ALCCATITA | Puna | 4 364 | 1 | 1 | - | 1 | 1 | - |
| 0691 | PALCCALACA | Puna | 4 489 | 1 | 1 | - | 1 | 1 | - |
| 0692 | ANCASILLA | Puna | 4 717 | 2 | 2 | - | 1 | 1 | - |
| 0693 | CHULCHUMAÑA | Puna | 4 570 | 1 | 1 | - | 1 | 1 | - |
| 0694 | POLLORCO | Puna | 4 170 | 1 | - | 1 | 1 | 1 | - |
| 0695 | CHULLUNCAYA | Suni | 3 923 | 1 | 1 | - | 1 | 1 | - |
| 0696 | MERCOCOTA | Puna | 4 610 | 1 | 1 | - | 1 | 1 | - |
| 0697 | MICHUNI | Puna | 4 385 | 1 | - | 1 | 1 | 1 | - |
| 0698 | CCOCHACCOCHA | Puna | 4 404 | - | - | - | 1 | 1 | - |
| 0699 | MARCANE | Puna | 4 409 | - | - | - | 1 | 1 | - |
| 0700 | OCCOHUMA | Puna | 4 104 | - | - | - | 1 | 1 | - |
| 0701 | WANGASIRI | Suni | 3 946 | - | - | - | 1 | 1 | - |
| **040518** | **DISTRITO TUTI** | | | **621** | **316** | **305** | **490** | **422** | **68** |
| 0001 | TUTI | Suni | 3 831 | 528 | 266 | 262 | 306 | 293 | 13 |
| 0003 | CHULLPAYANI | Puna | 4 763 | 1 | - | 1 | 1 | 1 | - |
| 0004 | CHUNGARA | Puna | 4 582 | 2 | 2 | - | 3 | 3 | - |
| 0007 | HUANCARA | Janca | 4 867 | - | - | - | 1 | 1 | - |
| 0009 | IRONE | Puna | 4 634 | - | - | - | 1 | 1 | - |
| 0013 | HUAYLLULLO | Puna | 4 605 | 1 | 1 | - | 1 | 1 | - |
| 0014 | CONCHATA | Puna | 4 616 | - | - | - | 1 | - | 1 |
| 0015 | PUMASOTO | Puna | 4 746 | 1 | - | 1 | 1 | 1 | - |
| 0016 | LAYMOSTA | Janca | 4 884 | 1 | 1 | - | 1 | 1 | - |
| 0017 | CONDORI | Puna | 4 628 | 1 | - | 1 | 2 | 2 | - |
| 0019 | SAYHUALOMA | Puna | 4 601 | 1 | 1 | - | 1 | 1 | - |
| 0020 | MICAYA | Puna | 4 586 | - | - | - | 1 | 1 | - |
| 0021 | UTAÑA | Puna | 4 606 | 1 | 1 | - | 2 | 1 | 1 |
| 0022 | ACHATIRA | Puna | 4 542 | 1 | - | 1 | 1 | 1 | - |
| 0024 | ICHOCCOLLO | Puna | 4 442 | 2 | 2 | - | 1 | 1 | - |
| 0025 | LOROYUTA | Puna | 4 194 | 1 | - | 1 | 1 | 1 | - |
| 0026 | SORAHUIRE | Puna | 4 396 | 3 | 3 | - | 3 | 3 | - |
| 0027 | RAN RAN | Puna | 4 525 | 1 | 1 | - | 1 | 1 | - |
| 0028 | TINDAY | Puna | 4 732 | - | - | - | 1 | - | 1 |
| 0029 | AQUENTA | Puna | 4 762 | 1 | - | 1 | 1 | 1 | - |
| 0033 | ACOTIRA | Puna | 4 336 | 1 | - | 1 | 1 | 1 | - |
| 0035 | CHAMPUTAÑA | Puna | 4 429 | - | - | - | 1 | - | 1 |
| 0037 | MANTARPO | Puna | 4 228 | 2 | - | 2 | 2 | 2 | - |
| 0038 | HUARAYANI | Puna | 4 449 | - | - | - | 1 | - | 1 |
| 0039 | PARUMANI | Puna | 4 523 | 1 | 1 | - | 1 | 1 | - |
| 0040 | CHOCOTIRA | Puna | 4 639 | - | - | - | 1 | - | 1 |
| 0041 | HUAYLLA HUAYLLA | Puna | 4 370 | - | - | - | 1 | - | 1 |
| 0042 | CORMOTIRA | Puna | 4 366 | - | - | - | 1 | - | 1 |
| 0043 | COLLPAOCCO | Puna | 4 278 | - | - | - | 1 | - | 1 |
| 0044 | MICHIOCCO | Puna | 4 193 | - | - | - | 1 | 1 | - |
| 0045 | GENTELMOCCO | Puna | 4 293 | - | - | - | 1 | 1 | - |
| 0046 | RAN RAN PAMPA | Puna | 4 230 | 5 | 2 | 3 | 7 | 5 | 2 |
| 0047 | CHULLUYO | Puna | 4 310 | 2 | 2 | - | 3 | 3 | - |
| 0049 | ANTA | Janca | 4 932 | 2 | - | 2 | 3 | 2 | 1 |
| 0050 | CHULLPAYANI | Puna | 4 293 | - | - | - | 1 | - | 1 |
| 0051 | CUNCAICHA | Puna | 4 134 | 1 | 1 | - | 1 | 1 | - |
| 0053 | MAYO HUASI | Puna | 4 532 | - | - | - | 1 | 1 | - |
| 0055 | MISME | Janca | 4 832 | 1 | - | 1 | 2 | 2 | - |
| 0056 | PICHATA | Puna | 4 699 | 1 | 1 | - | 2 | 2 | - |
| 0057 | CHULPATIRA | Puna | 4 298 | - | - | - | 1 | 1 | - |
| 0058 | PAUSA | Puna | 4 449 | 1 | 1 | - | 2 | 2 | - |
| 0059 | MALATA | Puna | 4 096 | 1 | 1 | - | 9 | 6 | 3 |

| CÓDIGO | CENTROS POBLADOS | REGIÓN NATURAL (según piso altitudinal) | ALTITUD (m s.n.m.) | POBLACIÓN CENSADA | | | VIVIENDAS PARTICULARES | | |
|---|---|---|---|---|---|---|---|---|---|
| | | | | Total | Hombre | Mujer | Total | Ocupadas 1/ | Desocu-padas |
| 0060 | CUYUPITA | Puna | 4 410 | 2 | 1 | 1 | 2 | 1 | 1 |
| 0061 | CULLPUMA | Suni | 3 992 | - | - | - | 1 | 1 | - |
| 0062 | HIPO | Suni | 3 928 | 6 | 3 | 3 | 7 | 4 | 3 |
| 0063 | LARQUENSO | Suni | 3 988 | - | - | - | 1 | - | 1 |
| 0064 | CHUAÑA | Puna | 4 297 | - | - | - | 2 | 1 | 1 |
| 0065 | SUYOPATA | Suni | 3 891 | 3 | 1 | 2 | 7 | 4 | 3 |
| 0066 | CABILDO PATA | Suni | 3 993 | 2 | 1 | 1 | 2 | 1 | 1 |
| 0068 | TAYPOTAÑA | Puna | 4 541 | 2 | 1 | 1 | 7 | 6 | 1 |
| 0069 | CHANCARANI | Puna | 4 541 | - | - | - | 1 | 1 | - |
| 0070 | HUALLAJA | Suni | 3 965 | 4 | 2 | 2 | 13 | 4 | 9 |
| 0071 | CHALLITA | Suni | 3 894 | 1 | - | 1 | 4 | 3 | 1 |
| 0072 | PUSA PUSA | Suni | 3 907 | 14 | 6 | 8 | 13 | 10 | 3 |
| 0073 | CARHUACOTA | Puna | 4 511 | 1 | 1 | - | 1 | 1 | - |
| 0074 | QUELLOHUASI | Puna | 4 453 | - | - | - | 1 | 1 | - |
| 0075 | JAUCALLANI | Puna | 4 541 | - | - | - | 1 | 1 | - |
| 0076 | CUPALLANIA | Puna | 4 474 | 1 | - | 1 | 1 | 1 | - |
| 0078 | JALA JALA | Suni | 3 808 | - | - | - | 2 | 1 | 1 |
| 0079 | JARAYAÑA | Suni | 3 834 | - | - | - | 1 | 1 | - |
| 0080 | CABANILLAS PAMPA | Suni | 3 856 | 2 | 1 | 1 | 6 | 4 | 2 |
| 0086 | CHILLAHUATA | Puna | 4 634 | - | - | - | 10 | 8 | 2 |
| 0089 | CCACHULLI | Suni | 3 960 | 2 | 1 | 1 | 7 | 7 | - |
| 0091 | TAMBOCCACCA | Suni | 3 996 | 5 | 3 | 2 | 1 | 1 | - |
| 0092 | JANACPAMPA | Suni | 3 895 | - | - | - | 3 | - | 3 |
| 0093 | TACAULACA | Suni | 3 876 | 2 | 1 | 1 | 1 | 1 | - |
| 0094 | MOYORIMA CUCHO | Puna | 4 413 | 1 | 1 | - | 4 | 4 | - |
| 0095 | HORNILLOS | Puna | 4 474 | 2 | 1 | 1 | 10 | 3 | 7 |
| 0098 | PHATANGALIA | Puna | 4 402 | 4 | 2 | 2 | 1 | 1 | - |
| 0100 | MARCARANI | Puna | 4 370 | 1 | 1 | - | 1 | 1 | - |
| 0108 | LLACTUIRI | Puna | 4 636 | - | - | - | 1 | 1 | - |
| 0109 | MIYANI | Puna | 4 622 | 1 | 1 | - | 1 | 1 | - |
| 0110 | PATAOCCO | Puna | 4 366 | 1 | 1 | - | 1 | 1 | - |
| 0111 | PALCCA | Puna | 4 198 | - | - | - | 1 | 1 | - |
| **040519** | **DISTRITO YANQUE** | | | **2 117** | **1 116** | **1 001** | **1 316** | **1 138** | **178** |
| 0001 | YANQUE | Quechua | 3 468 | 1 549 | 817 | 732 | 697 | 599 | 98 |
| 0002 | CHALHUANCA | Puna | 4 379 | 220 | 107 | 113 | 254 | 209 | 45 |
| 0006 | LA PULPERA | Puna | 4 081 | 17 | 8 | 9 | 23 | 22 | 1 |
| 0009 | JAROCOLLO | Puna | 4 626 | - | - | - | 1 | 1 | - |
| 0012 | EL MOLINO | Suni | 3 743 | 3 | 2 | 1 | 2 | 2 | - |
| 0013 | ANCOHUAMANI | Puna | 4 245 | - | - | - | 1 | 1 | - |
| 0014 | HUALLPA UCCYACHINA | Puna | 4 521 | - | - | - | 1 | 1 | - |
| 0015 | LA BROTA | Puna | 4 340 | 1 | - | 1 | 1 | 1 | - |
| 0016 | TICLLA | Puna | 4 678 | - | - | - | 1 | - | 1 |
| 0018 | JAYUMA (TOCROYO) | Puna | 4 387 | - | - | - | 1 | 1 | - |
| 0020 | LLAQUEVIRE | Puna | 4 625 | 6 | 2 | 4 | 2 | 2 | - |
| 0021 | HUATA | Puna | 4 723 | 1 | 1 | - | 1 | 1 | - |
| 0025 | CHULUHUIRI | Puna | 4 696 | 2 | 2 | - | 1 | 1 | - |
| 0026 | PATAQUEÑA | Puna | 4 673 | 1 | 1 | - | 1 | 1 | - |
| 0027 | YANACANCHA | Puna | 4 702 | 2 | 1 | 1 | 1 | 1 | - |
| 0028 | SAYHUA | Puna | 4 564 | 5 | 3 | 2 | 2 | 2 | - |
| 0030 | TACAMANI | Puna | 4 672 | 1 | 1 | - | 1 | 1 | - |
| 0031 | HUITO | Puna | 4 400 | - | - | - | 1 | 1 | - |
| 0032 | CAQUE | Puna | 4 402 | - | - | - | 1 | 1 | - |
| 0033 | LLACOLLAQUE | Puna | 4 353 | 1 | 1 | - | 1 | 1 | - |
| 0034 | HUAÑAPALCA | Puna | 4 362 | - | - | - | 1 | 1 | - |
| 0036 | HUANCANE | Puna | 4 390 | 1 | 1 | - | 1 | 1 | - |
| 0038 | ANTASURA | Puna | 4 612 | 1 | - | 1 | 2 | 2 | - |
| 0039 | PALCCA | Puna | 4 441 | 1 | 1 | - | 2 | 1 | 1 |
| 0041 | PUJULLI | Puna | 4 610 | 3 | 1 | 2 | 3 | 3 | - |
| 0042 | NIOC | Puna | 4 590 | 1 | 1 | - | 1 | 1 | - |

| CÓDIGO | CENTROS POBLADOS | REGIÓN NATURAL (según piso altitudinal) | ALTITUD (m s.n.m.) | POBLACIÓN CENSADA | | | VIVIENDAS PARTICULARES | | |
|---|---|---|---|---|---|---|---|---|---|
| | | | | Total | Hombre | Mujer | Total | Ocupadas 1/ | Desocu-padas |
| 0046 | CHANGARANI | Puna | 4 365 | 2 | 1 | 1 | 1 | 1 | - |
| 0052 | HUITUTO | Puna | 4 459 | - | - | - | 1 | - | 1 |
| 0053 | YURACC CANCHA | Puna | 4 454 | 1 | - | 1 | 2 | 1 | 1 |
| 0054 | JAPUTAÑA | Puna | 4 530 | - | - | - | 1 | - | 1 |
| 0056 | CCASAPATA | Puna | 4 076 | - | - | - | 1 | - | 1 |
| 0057 | HUERTA CANCHA | Puna | 4 076 | 5 | 1 | 4 | 4 | 4 | - |
| 0059 | CATA COTA | Suni | 3 904 | 4 | 3 | 1 | 2 | 2 | - |
| 0060 | VISITA HUASI | Suni | 3 977 | - | - | - | 1 | - | 1 |
| 0063 | SOLTANI SOLTANI | Suni | 3 854 | 1 | 1 | - | 1 | 1 | - |
| 0066 | CHILLIGUA | Puna | 4 521 | 2 | 1 | 1 | 2 | 2 | - |
| 0067 | CHANCARANE | Puna | 4 574 | 2 | - | 2 | 1 | 1 | - |
| 0068 | CUEVA ALVAREZ | Puna | 4 569 | 1 | - | 1 | 1 | 1 | - |
| 0069 | CCOLLOJANI | Quechua | 3 472 | 3 | 2 | 1 | 2 | 2 | - |
| 0070 | JI WILLAYA | Puna | 4 282 | - | - | - | 1 | 1 | - |
| 0071 | LAYRUTANA | Puna | 4 424 | - | - | - | 1 | 1 | - |
| 0072 | SALLA CCONCCORI | Puna | 4 731 | - | - | - | 2 | 2 | - |
| 0073 | MAYANI | Puna | 4 380 | - | - | - | 1 | 1 | - |
| 0081 | PALCCA | Puna | 4 645 | - | - | - | 1 | 1 | - |
| 0086 | PAMPAJASHI | Puna | 4 405 | 5 | 2 | 3 | 2 | 2 | - |
| 0087 | COLLOTA | Quechua | 3 451 | - | - | - | 2 | 2 | - |
| 0088 | CHUSÑA | Puna | 4 173 | - | - | - | 1 | 1 | - |
| 0089 | UMAJALA | Puna | 4 550 | 3 | 1 | 2 | 2 | 2 | - |
| 0091 | WEQUETERA | Puna | 4 292 | 3 | 2 | 1 | 1 | 1 | - |
| 0093 | ANTOYO | Puna | 4 465 | 1 | 1 | - | 1 | 1 | - |
| 0094 | NEGRO | Puna | 4 466 | - | - | - | 1 | 1 | - |
| 0095 | PUCRUTAÑA | Puna | 4 304 | 3 | 2 | 1 | 4 | 3 | 1 |
| 0096 | CARPALLA | Puna | 4 541 | - | - | - | 1 | - | 1 |
| 0097 | MANDIN GALLE | Puna | 4 702 | - | - | - | 1 | - | 1 |
| 0098 | JAYUNI | Puna | 4 799 | 2 | 1 | 1 | 1 | 1 | - |
| 0099 | ACHUNTAÑA | Puna | 4 411 | 1 | - | 1 | 1 | 1 | - |
| 0100 | PATILLANI ACCOMA | Puna | 4 403 | 2 | 1 | 1 | 1 | 1 | - |
| 0102 | VINGURUTA | Puna | 4 380 | 2 | 1 | 1 | 1 | 1 | - |
| 0105 | LOQUEMAYA | Janca | 4 834 | - | - | - | 1 | - | 1 |
| 0106 | CHAPINE | Puna | 4 546 | 4 | 3 | 1 | 2 | 1 | 1 |
| 0107 | JAHUANTANA | Puna | 4 452 | 1 | - | 1 | 1 | 1 | - |
| 0109 | PAMPA CHAPINE | Puna | 4 470 | 1 | 1 | - | 1 | 1 | - |
| 0110 | PUCYULACA | Puna | 4 385 | 1 | 1 | - | 1 | 1 | - |
| 0111 | CONDORI | Puna | 4 551 | - | - | - | 1 | - | 1 |
| 0112 | YANANGI | Puna | 4 410 | - | - | - | 1 | - | 1 |
| 0114 | TAMBO | Puna | 4 430 | 2 | 2 | - | 3 | 2 | 1 |
| 0115 | CCASA HUASI | Suni | 3 906 | 1 | 1 | - | 2 | 2 | - |
| 0116 | PARHUAYUNI | Puna | 4 475 | 3 | 2 | 1 | 1 | 1 | - |
| 0117 | JUYUMAYA | Puna | 4 420 | 4 | 2 | 2 | 6 | 6 | - |
| 0122 | TAMBO PAMPA | Suni | 3 978 | 5 | 2 | 3 | 2 | 2 | - |
| 0123 | VIZCACHANI | Suni | 3 965 | - | - | - | 2 | - | 2 |
| 0124 | SILLUPANI | Suni | 3 872 | 2 | 2 | - | 4 | 2 | 2 |
| 0126 | CHIUCHINTAYA | Puna | 4 671 | - | - | - | 2 | 2 | - |
| 0127 | CHAYARAQUI | Puna | 4 518 | 1 | 1 | - | 1 | 1 | - |
| 0128 | PUCARA | Puna | 4 501 | - | - | - | 1 | - | 1 |
| 0130 | CCAMILANI | Puna | 4 193 | 2 | 1 | 1 | 1 | 1 | - |
| 0131 | HORNILLO | Puna | 4 645 | 2 | 1 | 1 | 1 | 1 | - |
| 0132 | WITUPAMPA | Puna | 4 740 | - | - | - | 1 | 1 | - |
| 0133 | ESPINA | Suni | 3 902 | 2 | 1 | 1 | 2 | 2 | - |
| 0135 | ANCHACA | Puna | 4 391 | 1 | 1 | - | 1 | 1 | - |
| 0136 | QUEQUESANI | Puna | 4 314 | - | - | - | 1 | - | 1 |
| 0139 | TALA RUMI | Puna | 4 026 | - | - | - | 1 | 1 | - |
| 0140 | TARUCANI | Puna | 4 578 | - | - | - | 1 | 1 | - |
| 0141 | ALLATAPAY | Puna | 4 530 | 2 | 2 | - | 1 | 1 | - |
| 0143 | PALCOTANIA | Puna | 4 466 | 4 | 2 | 2 | 2 | 2 | - |
| 0146 | JACOSO | Puna | 4 416 | - | - | - | 1 | - | 1 |
| 0147 | WISCCAHUARAYA | Puna | 4 471 | 2 | - | 2 | 4 | 4 | - |

| CÓDIGO | CENTROS POBLADOS | REGIÓN NATURAL (según piso altitudinal) | ALTITUD (m s.n.m.) | POBLACIÓN CENSADA | | | VIVIENDAS PARTICULARES | | |
|---|---|---|---|---|---|---|---|---|---|
| | | | | Total | Hombre | Mujer | Total | Ocupadas 1/ | Desocu-padas |
| 0148 | CCALCCAPI | Puna | 4 441 | 4 | - | 4 | 2 | 2 | - |
| 0149 | HUISHALLA | Puna | 4 440 | 4 | 2 | 2 | 2 | 2 | - |
| 0150 | SAN MIGUEL PALCCA | Puna | 4 422 | 2 | 2 | - | 2 | 2 | - |
| 0151 | SORAPALCCA | Puna | 4 392 | 2 | 2 | - | 2 | 2 | - |
| 0152 | PERLAS DEL RIO | Puna | 4 406 | 2 | - | 2 | 2 | 2 | - |
| 0154 | SORALLAYOC | Puna | 4 393 | 4 | 2 | 2 | 2 | 2 | - |
| 0155 | HUARAYHUITO | Puna | 4 394 | 1 | 1 | - | 2 | 2 | - |
| 0156 | CCOCHAPATA | Puna | 4 381 | 2 | 1 | 1 | 2 | 2 | - |
| 0157 | TUTAPICHO | Puna | 4 348 | - | - | - | 1 | 1 | - |
| 0158 | PACUNE | Puna | 4 584 | - | - | - | 2 | 2 | - |
| 0159 | AQOMOQO | Puna | 4 562 | 4 | 1 | 3 | 1 | 1 | - |
| 0161 | PAQTA | Puna | 4 561 | 2 | 2 | - | 4 | 4 | - |
| 0162 | HUAÑAP`INA | Puna | 4 372 | - | - | - | 1 | 1 | - |
| 0163 | CHINGANI | Puna | 4 371 | 3 | 2 | 1 | 1 | 1 | - |
| 0164 | ACCOMA | Puna | 4 353 | - | - | - | 1 | 1 | - |
| 0166 | URAY JAPUMALO | Puna | 4 487 | 4 | 2 | 2 | 2 | 2 | - |
| 0167 | HANAJ JAPUMALO | Puna | 4 495 | 4 | 2 | 2 | 2 | 2 | - |
| 0168 | SACACANE | Puna | 4 498 | 2 | 1 | 1 | 1 | 1 | - |
| 0171 | PISQOTAÑA | Puna | 4 637 | - | - | - | 1 | 1 | - |
| 0173 | Q'AJASUYCO | Puna | 4 777 | - | - | - | 1 | 1 | - |
| 0177 | CCANCCAHUI | Puna | 4 482 | - | - | - | 1 | 1 | - |
| 0178 | SAYLLO | Puna | 4 430 | - | - | - | 1 | 1 | - |
| 0179 | NEGRAMAYO | Puna | 4 382 | - | - | - | 1 | 1 | - |
| 0180 | SAHUANANI | Puna | 4 405 | 5 | 1 | 4 | 1 | 1 | - |
| 0181 | ALQAHUITO | Puna | 4 386 | 1 | 1 | - | 1 | 1 | - |
| 0183 | AMARANE | Puna | 4 385 | 3 | 2 | 1 | 1 | 1 | - |
| 0184 | HUAÑATIRA | Puna | 4 381 | - | - | - | 1 | 1 | - |
| 0185 | BUENAVISTA | Puna | 4 345 | 1 | - | 1 | 1 | 1 | - |
| 0187 | CONCACHACA | Puna | 4 373 | 5 | 3 | 2 | 1 | 1 | - |
| 0188 | SURAMAYO | Puna | 4 396 | 2 | - | 2 | 1 | 1 | - |
| 0189 | ICHUHUARAYA | Puna | 4 337 | 2 | 2 | - | 2 | 2 | - |
| 0190 | CHILUYO | Puna | 4 475 | 4 | 2 | 2 | 1 | 1 | - |
| 0191 | EL TRIANGULO | Puna | 4 443 | 1 | 1 | - | 1 | 1 | - |
| 0192 | CUCHO OCCO | Puna | 4 427 | 2 | 1 | 1 | 2 | 2 | - |
| 0193 | MINIRANI | Puna | 4 418 | 3 | 2 | 1 | 1 | 1 | - |
| 0194 | AQOPUNCO | Puna | 4 468 | - | - | - | 1 | 1 | - |
| 0195 | HILLPA HILLPA | Puna | 4 629 | 1 | - | 1 | 1 | 1 | - |
| 0196 | HUISHIORO | Puna | 4 389 | 3 | 1 | 2 | 1 | 1 | - |
| 0198 | TAQUIPALQA | Puna | 4 411 | - | - | - | 1 | 1 | - |
| 0199 | PAUSA | Puna | 4 379 | 3 | 2 | 1 | 1 | 1 | - |
| 0200 | PARCUILLA | Puna | 4 353 | - | - | - | 1 | 1 | - |
| 0202 | HUIRTA CANCHA | Puna | 4 387 | 1 | - | 1 | 1 | 1 | - |
| 0203 | CHALHACCASCCANA | Puna | 4 346 | - | - | - | 1 | 1 | - |
| 0204 | ARICHUA | Puna | 4 332 | - | - | - | 1 | 1 | - |
| 0206 | AUCCASAYA | Puna | 4 680 | - | - | - | 1 | 1 | - |
| 0207 | SAN VICENTE DE PALCCA | Puna | 4 356 | 3 | 1 | 2 | 1 | 1 | - |
| 0209 | MILLOJARANA | Puna | 4 369 | 3 | 1 | 2 | 2 | 2 | - |
| 0210 | MARCA MARCA | Puna | 4 383 | - | - | - | 1 | 1 | - |
| 0211 | ATIÑANI | Puna | 4 414 | - | - | - | 1 | 1 | - |
| 0212 | CHUCUNTANA | Puna | 4 368 | - | - | - | 1 | 1 | - |
| 0213 | JOMAÑOCCA | Puna | 4 388 | 1 | - | 1 | 1 | 1 | - |
| 0214 | LLALLAWI | Puna | 4 366 | - | - | - | 1 | 1 | - |
| 0215 | SAÑOMAÑA | Puna | 4 374 | 1 | 1 | - | 1 | 1 | - |
| 0217 | HANAJ AMAYANI | Puna | 4 460 | 3 | 2 | 1 | 1 | 1 | - |
| 0218 | TOCROYO | Puna | 4 428 | - | - | - | 1 | 1 | - |
| 0219 | HUMARUTAÑA | Puna | 4 370 | 1 | 1 | - | 1 | 1 | - |
| 0221 | TTOLACCASA | Puna | 4 499 | 6 | 4 | 2 | 2 | 2 | - |
| 0224 | MANZANAYOC PAMPA | Quechua | 3 485 | - | - | - | 1 | - | 1 |
| 0227 | CANCHALOMA | Puna | 4 773 | 2 | 2 | - | 2 | 2 | - |
| 0228 | CASABLANCA | Puna | 4 358 | - | - | - | 1 | 1 | - |
| 0231 | HUALLAQO | Puna | 4 391 | 1 | 1 | - | 1 | 1 | - |

| CÓDIGO | CENTROS POBLADOS | REGIÓN NATURAL (según piso altitudinal) | ALTITUD (m s.n.m.) | POBLACIÓN CENSADA | | | VIVIENDAS PARTICULARES | | |
|---|---|---|---|---|---|---|---|---|---|
| | | | | Total | Hombre | Mujer | Total | Ocupadas 1/ | Desocu-padas |
| 0234 | CASCAMILLA | Puna | 4 123 | - | - | - | 1 | 1 | - |
| 0237 | CCAROCCOLLO | Puna | 4 568 | 4 | 2 | 2 | 1 | 1 | - |
| 0238 | CCOCHACCOCHA | Puna | 4 329 | 3 | 2 | 1 | 1 | 1 | - |
| 0240 | CHAOPIPIRA | Puna | 4 495 | 3 | 2 | 1 | 1 | 1 | - |
| 0241 | PUMANOTA | Puna | 4 415 | - | - | - | 1 | 1 | - |
| 0244 | CHILLUARANE | Puna | 4 090 | 2 | 1 | 1 | 2 | 1 | 1 |
| 0245 | CHOCCO | Puna | 4 406 | - | - | - | 1 | 1 | - |
| 0246 | CHILLIHUA | Puna | 4 656 | 1 | 1 | - | 2 | 2 | - |
| 0247 | YUNGASURA | Puna | 4 650 | 8 | 6 | 2 | 4 | 4 | - |
| 0248 | CRUZE DE CHANCARANE | Puna | 4 352 | 1 | 1 | - | 1 | 1 | - |
| 0250 | ERUITO | Puna | 4 390 | 3 | 2 | 1 | 1 | 1 | - |
| 0251 | HANCCOCCOLLO | Puna | 4 758 | - | - | - | 1 | 1 | - |
| 0252 | HATUNHUANCANE | Puna | 4 384 | 2 | 1 | 1 | 1 | 1 | - |
| 0253 | HERUARAYA | Puna | 4 487 | 2 | - | 2 | 1 | 1 | - |
| 0255 | WITUTO ALTO | Puna | 4 478 | 1 | 1 | - | 1 | 1 | - |
| 0256 | WITHO | Puna | 4 580 | 1 | 1 | - | 2 | 2 | - |
| 0259 | WILCANE | Puna | 4 484 | - | - | - | 3 | 3 | - |
| 0260 | ILLPA ILLPA CASINACA | Puna | 4 340 | 4 | 2 | 2 | 2 | 2 | - |
| 0261 | ISMAEL | Puna | 4 637 | 2 | 1 | 1 | 1 | 1 | - |
| 0262 | JATUNORQOCHERI | Puna | 4 369 | 2 | 1 | 1 | 1 | 1 | - |
| 0263 | JAYAQUE | Puna | 4 612 | 2 | 2 | - | 1 | 1 | - |
| 0264 | WISKA ORQOCHERI | Puna | 4 330 | 1 | 1 | - | 1 | 1 | - |
| 0266 | VILUYO | Puna | 4 375 | - | - | - | 1 | - | 1 |
| 0269 | TOLANI | Puna | 4 696 | - | - | - | 4 | 4 | - |
| 0270 | TAIPUTANA | Puna | 4 387 | 1 | 1 | - | 1 | 1 | - |
| 0274 | RIOTOCRA | Puna | 4 421 | 3 | 1 | 2 | 3 | 3 | - |
| 0278 | CHILLUATIRA | Puna | 4 384 | - | - | - | 1 | 1 | - |
| 0280 | HUAÑAPUCARA | Puna | 4 230 | - | - | - | 1 | - | 1 |
| 0287 | ICHOQOLLO | Puna | 4 332 | - | - | - | 1 | 1 | - |
| 0291 | MAMACCOCHA | Puna | 4 780 | 2 | 2 | - | 4 | 4 | - |
| 0292 | NUEVARAYA | Puna | 4 413 | 2 | 1 | 1 | 1 | 1 | - |
| 0293 | PIRACHO | Puna | 4 362 | - | - | - | 1 | - | 1 |
| 0294 | PURINTAÑA | Puna | 4 459 | 2 | 1 | 1 | 1 | 1 | - |
| 0296 | BARRANQUILLA | Puna | 4 383 | 1 | 1 | - | 1 | 1 | - |
| 0297 | CCAJACHINA | Puna | 4 708 | 4 | 2 | 2 | 2 | 2 | - |
| 0298 | CCALCHA | Puna | 4 442 | - | - | - | 1 | - | 1 |
| 0299 | CHAYPURO | Puna | 4 337 | - | - | - | 1 | 1 | - |
| 0301 | SEQUE | Puna | 4 352 | - | - | - | 1 | 1 | - |
| 0302 | TACCRAPICHU | Puna | 4 382 | - | - | - | 1 | 1 | - |
| 0306 | QOLIMANI | Janca | 4 849 | 4 | 2 | 2 | 2 | 2 | - |
| 0307 | TUTAOCCO | Puna | 4 711 | 4 | 2 | 2 | 2 | 2 | - |
| 0309 | CASUNTAÑA | Puna | 4 484 | - | - | - | 2 | 2 | - |
| 0310 | PANO,CCOTA | Puna | 4 704 | - | - | - | 1 | 1 | - |
| 0311 | PERUMALO | Puna | 4 487 | - | - | - | 1 | 1 | - |
| 0312 | JAPUTAÑA | Puna | 4 437 | - | - | - | 1 | 1 | - |
| 0315 | CHAMPETERA | Puna | 4 442 | 22 | 14 | 8 | 4 | 4 | - |
| 0316 | PARHUAYUNI | Puna | 4 659 | - | - | - | 1 | 1 | - |
| 0317 | LLAPATERA | Puna | 4 470 | 1 | - | 1 | 2 | 2 | - |
| 0318 | PUCARILLA | Puna | 4 432 | 3 | 2 | 1 | 2 | 2 | - |
| 0319 | CAPILLANI | Puna | 4 400 | 1 | 1 | - | 1 | 1 | - |
| 0320 | BENGORUTA | Puna | 4 386 | - | - | - | 1 | - | 1 |
| 0322 | PIÑA BLANCA | Puna | 4 438 | 2 | 1 | 1 | 1 | 1 | - |
| 0323 | PUCYO PUCYO | Suni | 3 922 | - | - | - | 1 | - | 1 |
| 0325 | CCASILLO | Puna | 4 566 | - | - | - | 1 | - | 1 |
| 0326 | AMPI | Puna | 4 450 | - | - | - | 3 | 3 | - |
| 0327 | PLATIYANI | Puna | 4 687 | 2 | 2 | - | 1 | 1 | - |
| 0328 | JOCCA | Puna | 4 450 | 1 | 1 | - | 1 | 1 | - |
| 0329 | SURI POJCO | Puna | 4 397 | 1 | 1 | - | 1 | 1 | - |
| 0335 | WILUYO | Puna | 4 050 | 1 | 1 | - | 2 | 2 | - |
| 0336 | TALLAPICHU | Puna | 4 395 | 4 | - | 4 | 1 | 1 | - |
| 0337 | PACCRA PACCRA | Puna | 4 355 | - | - | - | 1 | 1 | - |

| CÓDIGO | CENTROS POBLADOS | REGIÓN NATURAL (según piso altitudinal) | ALTITUD (m s.n.m.) | POBLACIÓN CENSADA | | | VIVIENDAS PARTICULARES | | |
|---|---|---|---|---|---|---|---|---|---|
| | | | | Total | Hombre | Mujer | Total | Ocupadas 1/ | Desocu-padas |
| 0338 | CHAQUELAGUNA | Puna | 4 369 | - | - | - | 1 | 1 | - |
| 0339 | LACJRA | Puna | 4 395 | - | - | - | 1 | 1 | - |
| 0344 | TOLATERA | Puna | 4 676 | 1 | 1 | - | 1 | 1 | - |
| 0348 | USCUCUCHO | Puna | 4 646 | - | - | - | 1 | 1 | - |
| 0349 | HAPOTAÑA | Puna | 4 357 | - | - | - | 1 | 1 | - |
| 0350 | SORA | Puna | 4 443 | - | - | - | 1 | - | 1 |
| 0351 | CAPILLA RAYO | Puna | 4 442 | - | - | - | 1 | 1 | - |
| 0352 | JAYO CHULLPA | Suni | 3 985 | - | - | - | 1 | 1 | - |
| 0353 | PANPAHUASI | Suni | 3 943 | - | - | - | 1 | 1 | - |
| 0354 | CCUSI | Suni | 3 953 | - | - | - | 1 | 1 | - |
| 0355 | SIMUNAC HUASIN | Puna | 4 434 | - | - | - | 1 | 1 | - |
| 0356 | MAL PASO | Suni | 3 744 | - | - | - | 1 | 1 | - |
| 0357 | YAHUAR OCCO | Puna | 4 372 | - | - | - | 1 | 1 | - |
| 0358 | CHALPUNI | Puna | 4 309 | - | - | - | 1 | 1 | - |
| 0359 | CHIHUAYLLO | Puna | 4 324 | - | - | - | 2 | 1 | 1 |
| 0360 | CCHUCA CCUCHO | Puna | 4 341 | - | - | - | 1 | 1 | - |
| 0361 | AQUIJATA | Suni | 3 993 | - | - | - | 2 | 2 | - |
| 0362 | CHIQUILLO | Puna | 4 332 | 2 | 1 | 1 | 1 | 1 | - |
| 0363 | APACHETA | Puna | 4 375 | - | - | - | 1 | 1 | - |
| 0364 | MANOTA | Puna | 4 414 | - | - | - | 1 | 1 | - |
| 0365 | CHACAPATA | Puna | 4 346 | 3 | 2 | 1 | 1 | 1 | - |
| 0366 | QUISWARPATA | Puna | 4 360 | - | - | - | 1 | 1 | - |
| 0367 | PICUARIO | Puna | 4 429 | 3 | 1 | 2 | 1 | 1 | - |
| 0368 | PICHO MOQO | Puna | 4 610 | - | - | - | 1 | 1 | - |
| 0369 | URAY AMAYANI | Puna | 4 456 | 1 | - | 1 | 1 | 1 | - |
| 0370 | URAY CHILUYO | Puna | 4 429 | 1 | - | 1 | 1 | 1 | - |
| 0371 | PHIRAPATA | Puna | 4 334 | - | - | - | 1 | 1 | - |
| 0372 | QOLLPAPUKIO | Puna | 4 631 | - | - | - | 1 | 1 | - |
| 0373 | JAYOLLALLAHUA CRUCE | Puna | 4 314 | - | - | - | 2 | 2 | - |
| 0374 | SARCOYO | Puna | 4 306 | - | - | - | 1 | 1 | - |
| 0375 | IROMOQO | Puna | 4 325 | 1 | 1 | - | 1 | 1 | - |
| 0376 | IROLLALLAWA | Puna | 4 310 | - | - | - | 1 | 1 | - |
| 0377 | OVIJUYO | Puna | 4 337 | - | - | - | 1 | 1 | - |
| 0378 | PALCCA BELEN | Puna | 4 331 | 1 | - | 1 | 1 | 1 | - |
| 0379 | PALLALLIWA | Puna | 4 323 | - | - | - | 1 | 1 | - |
| 0380 | WANGARA | Puna | 4 475 | 2 | 1 | 1 | 1 | 1 | - |
| 0381 | SANQOHUIRI | Puna | 4 761 | - | - | - | 1 | 1 | - |
| 0382 | ANTACCOLLO | Puna | 4 387 | - | - | - | 1 | 1 | - |
| 0383 | CHARMO | Puna | 4 340 | 1 | - | 1 | 1 | 1 | - |
| 0384 | HUANACCOTALLA | Puna | 4 349 | 1 | - | 1 | 1 | 1 | - |
| 0385 | HUANCANILLA | Puna | 4 336 | - | - | - | 1 | 1 | - |
| 0386 | SOTOCCAYA | Puna | 4 659 | - | - | - | 1 | 1 | - |
| 0387 | TAYATIRA | Puna | 4 355 | - | - | - | 1 | 1 | - |
| 0388 | VISTA ALEGRE | Puna | 4 385 | - | - | - | 1 | - | 1 |
| **040520** | **DISTRITO MAJES** | | | **60 108** | **29 950** | **30 158** | **33 630** | **26 334** | **7 296** |
| 0001 | EL PEDREGAL | Yunga marítima | 1 392 | 44 264 | 21 843 | 22 421 | 26 003 | 19 809 | 6 194 |
| 0003 | E4 | Yunga marítima | 1 588 | 282 | 147 | 135 | 89 | 89 | - |
| 0004 | E6 | Yunga marítima | 1 528 | 402 | 203 | 199 | 276 | 187 | 89 |
| 0005 | C1 | Yunga marítima | 1 416 | 407 | 189 | 218 | 301 | 245 | 56 |
| 0006 | E7 | Yunga marítima | 1 474 | 446 | 223 | 223 | 433 | 428 | 5 |
| 0009 | E2 | Yunga marítima | 1 588 | 665 | 341 | 324 | 243 | 231 | 12 |
| 0011 | C2 | Yunga marítima | 1 340 | 624 | 314 | 310 | 194 | 181 | 13 |
| 0014 | B2 | Yunga marítima | 1 363 | 259 | 129 | 130 | 110 | 105 | 5 |
| 0016 | LA COLINA | Yunga marítima | 1 541 | 644 | 325 | 319 | 297 | 287 | 10 |
| 0019 | B3 | Yunga marítima | 1 302 | 738 | 366 | 372 | 232 | 224 | 8 |
| 0021 | PEDREGAL RURAL | Yunga marítima | 1 462 | 1 283 | 758 | 525 | 255 | 255 | - |
| 0022 | SAN JUAN EL ALTO | Yunga marítima | 1 444 | 269 | 144 | 125 | 114 | 112 | 2 |
| 0028 | CRUCE MAJES | Yunga marítima | 1 185 | 11 | 3 | 8 | 18 | 6 | 12 |
| 0029 | SANTA MARIA DE LA COLINA | Yunga marítima | 1 498 | 2 784 | 1 369 | 1 415 | 889 | 855 | 34 |

| CÓDIGO | CENTROS POBLADOS | REGIÓN NATURAL (según piso altitudinal) | ALTITUD (m s.n.m.) | POBLACIÓN CENSADA | | | VIVIENDAS PARTICULARES | | |
|---|---|---|---|---|---|---|---|---|---|
| | | | | Total | Hombre | Mujer | Total | Ocupadas 1/ | Desocu-padas |
| 0030 | E8 | Yunga marítima | 1 467 | 320 | 157 | 163 | 128 | 128 | - |
| 0034 | LOS PINOS | Yunga marítima | 1 639 | 27 | 13 | 14 | 29 | 18 | 11 |
| 0036 | IRRIGACION EL ZONDOR | Yunga marítima | 1 688 | 29 | 15 | 14 | 166 | 130 | 36 |
| 0040 | E5 | Yunga marítima | 1 610 | 244 | 127 | 117 | 109 | 101 | 8 |
| 0041 | E3 | Yunga marítima | 1 539 | 316 | 164 | 152 | 238 | 142 | 96 |
| 0042 | SAN ISIDRO DEL LABRADOR C1 | Yunga marítima | 1 398 | 85 | 40 | 45 | 68 | 33 | 35 |
| 0043 | B1 | Yunga marítima | 1 422 | 567 | 291 | 276 | 208 | 199 | 9 |
| 0044 | C-1 | Yunga marítima | 1 449 | 336 | 182 | 154 | 181 | 159 | 22 |
| 0045 | E2 | Yunga marítima | 1 590 | 461 | 241 | 220 | 177 | 172 | 5 |
| 0046 | E1 | Yunga marítima | 1 616 | 290 | 151 | 139 | 180 | 177 | 3 |
| 0047 | JUAN VELAZCO ALVARADO D1 | Yunga marítima | 1 360 | 338 | 168 | 170 | 189 | 183 | 6 |
| 0048 | C2 | Yunga marítima | 1 381 | 300 | 152 | 148 | 132 | 118 | 14 |
| 0049 | C3 | Yunga marítima | 1 313 | 528 | 265 | 263 | 263 | 239 | 24 |
| 0050 | B2 | Yunga marítima | 1 358 | 381 | 196 | 185 | 175 | 174 | 1 |
| 0051 | B3 | Yunga marítima | 1 322 | 437 | 222 | 215 | 172 | 172 | - |
| 0055 | B4 | Yunga marítima | 1 315 | 490 | 253 | 237 | 187 | 181 | 6 |
| 0056 | D5 | Yunga marítima | 1 306 | 400 | 208 | 192 | 180 | 173 | 7 |
| 0057 | D2 | Yunga marítima | 1 348 | 317 | 168 | 149 | 144 | 136 | 8 |
| 0058 | D3 | Yunga marítima | 1 295 | 176 | 88 | 88 | 94 | 94 | - |
| 0059 | D4 | Yunga marítima | 1 293 | 348 | 184 | 164 | 277 | 263 | 14 |
| 0060 | JUAN VELASCO ALVARADO | Yunga marítima | 1 290 | 591 | 287 | 304 | 603 | 299 | 304 |
| 0062 | EL MILAGRO | Yunga marítima | 1 651 | 10 | 4 | 6 | 18 | 6 | 12 |
| 0063 | LA ESTRELLA | Yunga marítima | 1 629 | 33 | 17 | 16 | 168 | 21 | 147 |
| 0064 | AGRAVIZA | Yunga marítima | 1 274 | 6 | 3 | 3 | 90 | 2 | 88 |
| **0406** | **PROVINCIA CONDESUYOS** | | | **16 118** | **9 140** | **6 978** | **8 379** | **7 820** | **559** |
| **040601** | **DISTRITO CHUQUIBAMBA** | | | **3 290** | **1 593** | **1 697** | **1 763** | **1 542** | **221** |
| 0001 | CHUQUIBAMBA | Quechua | 2 916 | 2 830 | 1 367 | 1 463 | 1 387 | 1 224 | 163 |
| 0003 | TAMBO | Suni | 3 818 | - | - | - | 1 | 1 | - |
| 0004 | CRISTAL PUQUIO | Suni | 3 829 | 16 | 6 | 10 | 4 | 4 | - |
| 0006 | CHOJANITAYOC | Suni | 3 851 | 3 | 2 | 1 | 4 | 2 | 2 |
| 0007 | LA RINCONADA | Quechua | 3 304 | - | - | - | 3 | 3 | - |
| 0009 | BODEGAYOC | Quechua | 3 158 | - | - | - | 7 | 6 | 1 |
| 0010 | PAPACHACRA | Quechua | 3 075 | 66 | 32 | 34 | 48 | 41 | 7 |
| 0011 | CARMEN ALTO | Quechua | 2 994 | 92 | 48 | 44 | 70 | 70 | - |
| 0012 | COSME | Quechua | 3 112 | 15 | 8 | 7 | 12 | 12 | - |
| 0013 | CHIRINGAY | Quechua | 2 914 | 22 | 11 | 11 | 23 | 23 | - |
| 0014 | CANCHALCA | Quechua | 2 920 | 19 | 9 | 10 | 9 | 9 | - |
| 0015 | AYACOTO COLLPANCA | Quechua | 2 945 | 32 | 15 | 17 | 10 | 9 | 1 |
| 0016 | HUANSO | Quechua | 3 054 | 4 | 1 | 3 | 10 | 5 | 5 |
| 0017 | UPATA | Quechua | 3 013 | - | - | - | 3 | 2 | 1 |
| 0018 | ACOCRA | Quechua | 3 015 | 7 | 4 | 3 | 5 | 5 | - |
| 0019 | TOCYANCA | Quechua | 2 910 | 1 | 1 | - | 4 | 3 | 1 |
| 0020 | SIHUAN | Quechua | 2 821 | 32 | 17 | 15 | 21 | 21 | - |
| 0021 | COSCO | Quechua | 2 800 | 17 | 11 | 6 | 23 | 15 | 8 |
| 0022 | AYAHUALA | Quechua | 2 854 | 2 | - | 2 | 8 | 5 | 3 |
| 0023 | CABRACANCHA | Quechua | 3 203 | 4 | 2 | 2 | 4 | 3 | 1 |
| 0024 | HUALLHUAC | Quechua | 2 986 | 5 | 2 | 3 | 6 | 4 | 2 |
| 0025 | BUENA VISTA | Quechua | 2 715 | 11 | 5 | 6 | 13 | 8 | 5 |
| 0026 | CUYAY | Quechua | 2 697 | 33 | 14 | 19 | 18 | 10 | 8 |
| 0027 | HUARCAO | Quechua | 2 717 | 29 | 10 | 19 | 12 | 12 | - |
| 0028 | HUAYRA | Quechua | 2 786 | 8 | 5 | 3 | 5 | 5 | - |
| 0029 | CRUZ PAMPA | Quechua | 2 685 | 7 | 3 | 4 | 3 | 3 | - |
| 0030 | ATITIRCA | Quechua | 2 748 | 1 | 1 | - | 2 | 2 | - |
| 0031 | OSCOY | Quechua | 2 809 | 1 | 1 | - | 2 | 1 | 1 |
| 0032 | LLACAS | Yunga marítima | 2 248 | 5 | 3 | 2 | 5 | 3 | 2 |
| 0033 | RAYANCA | Yunga marítima | 2 204 | 1 | 1 | - | 2 | 1 | 1 |
| 0034 | ILLOMAS | Yunga marítima | 2 033 | 2 | 2 | - | 4 | 3 | 1 |
| 0036 | PACHANA | Yunga marítima | 1 911 | 6 | 3 | 3 | 9 | 6 | 3 |

| CÓDIGO | CENTROS POBLADOS | REGIÓN NATURAL (según piso altitudinal) | ALTITUD (m s.n.m.) | POBLACIÓN CENSADA | | | VIVIENDAS PARTICULARES | | |
|---|---|---|---|---|---|---|---|---|---|
| | | | | Total | Hombre | Mujer | Total | Ocupadas 1/ | Desocu-padas |
| 0037 | TOCROYO | Yunga marítima | 2 212 | 4 | 3 | 1 | 4 | 3 | 1 |
| 0038 | ESCOYA | Quechua | 2 483 | - | - | - | 1 | 1 | - |
| 0039 | CARCONE | Yunga marítima | 2 202 | - | - | - | 2 | 1 | 1 |
| 0040 | MOYORJO | Quechua | 2 675 | - | - | - | 2 | 2 | - |
| 0041 | CHIRA | Quechua | 2 920 | - | - | - | 1 | 1 | - |
| 0042 | PLATERO PAMPA | Quechua | 2 972 | - | - | - | 1 | 1 | - |
| 0044 | PONGO | Quechua | 2 638 | 2 | 2 | - | 2 | 2 | - |
| 0045 | JARAMPA | Quechua | 2 897 | - | - | - | 1 | 1 | - |
| 0046 | PASQUITA | Quechua | 2 697 | - | - | - | 1 | 1 | - |
| 0047 | SAN LORENZO | Quechua | 2 805 | 1 | - | 1 | 2 | 1 | 1 |
| 0048 | PARAC | Quechua | 2 892 | 12 | 4 | 8 | 9 | 7 | 2 |
| **040602** | **DISTRITO ANDARAY** | | | **677** | **467** | **210** | **337** | **305** | **32** |
| 0001 | ANDARAY | Quechua | 3 047 | 226 | 122 | 104 | 194 | 173 | 21 |
| 0004 | MEACHO | Suni | 3 912 | 5 | 1 | 4 | 5 | 5 | - |
| 0005 | ARATA | Suni | 3 929 | 1 | 1 | - | 1 | 1 | - |
| 0006 | OCHURO | Suni | 3 893 | 3 | - | 3 | 3 | 2 | 1 |
| 0007 | PAMPA ANTONIA | Suni | 3 875 | 3 | 1 | 2 | 2 | 2 | - |
| 0008 | HUAMANMARCA | Suni | 3 879 | 7 | 3 | 4 | 6 | 6 | - |
| 0009 | LA JOYA | Quechua | 3 429 | - | - | - | 2 | 2 | - |
| 0011 | ACOYPAMPA | Suni | 3 932 | 5 | 3 | 2 | 3 | 3 | - |
| 0013 | RINCONADA | Quechua | 3 082 | - | - | - | 1 | 1 | - |
| 0014 | ALFARPAMPA | Quechua | 3 012 | - | - | - | 1 | 1 | - |
| 0015 | EL CASTILLO | Suni | 3 517 | 1 | - | 1 | 2 | 2 | - |
| 0016 | TUMPULLO | Suni | 3 994 | 9 | 4 | 5 | 7 | 7 | - |
| 0017 | TOTORAL | Quechua | 2 875 | 5 | 1 | 4 | 2 | 2 | - |
| 0018 | ÑUCCHA | Quechua | 3 276 | - | - | - | 1 | 1 | - |
| 0019 | ACOCHA | Quechua | 3 123 | 4 | 3 | 1 | 4 | 4 | - |
| 0020 | CASILLO | Quechua | 3 074 | 8 | 5 | 3 | 9 | 6 | 3 |
| 0021 | HUASACA | Quechua | 3 266 | 24 | 13 | 11 | 13 | 13 | - |
| 0022 | HUAMPO | Quechua | 2 976 | 2 | 1 | 1 | 2 | 2 | - |
| 0023 | HUARANGUIL | Quechua | 3 136 | 18 | 9 | 9 | 31 | 28 | 3 |
| 0024 | CHILA CHILA | Quechua | 3 362 | 31 | 12 | 19 | 19 | 18 | 1 |
| 0026 | CALLALI | Quechua | 3 130 | 17 | 10 | 7 | 9 | 7 | 2 |
| 0030 | PALCA | Quechua | 2 768 | 276 | 261 | 15 | 1 | 1 | - |
| 0035 | ESVILLA | Quechua | 2 331 | 3 | 2 | 1 | 2 | 2 | - |
| 0036 | OYOLO | Yunga marítima | 2 265 | 7 | 5 | 2 | 2 | 2 | - |
| 0037 | ESCALERILLAS | Suni | 3 650 | 6 | 2 | 4 | 5 | 5 | - |
| 0038 | CHILCAL | Quechua | 3 435 | 3 | 2 | 1 | 5 | 4 | 1 |
| 0039 | COLLPA | Quechua | 3 096 | 4 | 2 | 2 | 1 | 1 | - |
| 0043 | HUACOTO | Puna | 4 109 | 9 | 4 | 5 | 4 | 4 | - |
| **040603** | **DISTRITO CAYARANI** | | | **3 212** | **2 052** | **1 160** | **1 308** | **1 258** | **50** |
| 0001 | CAYARANI | Suni | 3 951 | 444 | 221 | 223 | 328 | 301 | 27 |
| 0002 | QUILCATA | Suni | 3 914 | 76 | 31 | 45 | 41 | 40 | 1 |
| 0005 | CCAHUA PIRUANA | Puna | 4 185 | 18 | 9 | 9 | 7 | 7 | - |
| 0006 | HUANCASAYA | Puna | 4 378 | 2 | 1 | 1 | 4 | 4 | - |
| 0007 | SURAPATA QUISCUNO | Puna | 4 196 | 24 | 12 | 12 | 10 | 10 | - |
| 0009 | HUAYCUÑUTA | Puna | 4 259 | 53 | 28 | 25 | 29 | 29 | - |
| 0010 | VISCA VISCA | Puna | 4 257 | 82 | 41 | 41 | 31 | 31 | - |
| 0011 | MAYRURUMI | Puna | 4 429 | 41 | 19 | 22 | 13 | 13 | - |
| 0012 | RUMI RUMI | Puna | 4 262 | 37 | 18 | 19 | 15 | 15 | - |
| 0014 | CHAIÑA | Puna | 4 493 | 74 | 38 | 36 | 23 | 23 | - |
| 0016 | CHOCÑE HUAQUI | Puna | 4 758 | 663 | 602 | 61 | 54 | 54 | - |
| 0017 | TALLALLAYA | Puna | 4 730 | - | - | - | 4 | 4 | - |
| 0018 | IÑAPATA | Puna | 4 393 | - | - | - | 20 | 20 | - |
| 0019 | TANGA | Puna | 4 435 | - | - | - | 8 | 8 | - |
| 0026 | ARCATA | Puna | 4 507 | 255 | 127 | 128 | 73 | 70 | 3 |
| 0033 | UMACHULCO | Suni | 3 897 | 217 | 105 | 112 | 125 | 125 | - |

| CÓDIGO | CENTROS POBLADOS | REGIÓN NATURAL (según piso altitudinal) | ALTITUD (m s.n.m.) | POBLACIÓN CENSADA | | | VIVIENDAS PARTICULARES | | |
|---|---|---|---|---|---|---|---|---|---|
| | | | | Total | Hombre | Mujer | Total | Ocupadas 1/ | Desocu-padas |
| 0034 | AUCHALLA (AUCHACA) | Janca | 4 982 | 1 | 1 | - | 1 | 1 | - |
| 0035 | PUCUNCHO | Puna | 4 534 | 37 | 18 | 19 | 13 | 13 | - |
| 0037 | HUAYTACOCHA | Puna | 4 162 | 19 | 6 | 13 | 14 | 13 | 1 |
| 0038 | YURACRUMI | Puna | 4 127 | 14 | 5 | 9 | 15 | 14 | 1 |
| 0039 | ANTUYO CONDES | Suni | 3 996 | 30 | 12 | 18 | 20 | 20 | - |
| 0040 | QUISAQUISA | Puna | 4 005 | 23 | 13 | 10 | 13 | 12 | 1 |
| 0041 | ESCORNO | Suni | 3 968 | 3 | 2 | 1 | 2 | 2 | - |
| 0044 | TASTAYOC | Puna | 4 155 | 5 | 2 | 3 | 8 | 8 | - |
| 0045 | YURACCACA | Suni | 3 944 | - | - | - | 3 | 2 | 1 |
| 0048 | RANCHO | Suni | 3 852 | 60 | 31 | 29 | 25 | 25 | - |
| 0052 | SULPOMAYO | Puna | 4 608 | 36 | 19 | 17 | 11 | 11 | - |
| 0055 | RANCHUCUCHI | Puna | 4 019 | 21 | 11 | 10 | 6 | 6 | - |
| 0056 | CHALAHUANE | Puna | 4 159 | 17 | 9 | 8 | 7 | 6 | 1 |
| 0057 | ANTAÑIA | Puna | 4 073 | 4 | 2 | 2 | 2 | 2 | - |
| 0058 | OTUNCO | Puna | 4 151 | 4 | 1 | 3 | 6 | 3 | 3 |
| 0059 | QUIRQUIÑA | Puna | 4 080 | - | - | - | 2 | 2 | - |
| 0064 | CCASILLO | Puna | 4 726 | - | - | - | 3 | 3 | - |
| 0065 | CHALACHALAN | Janca | 4 800 | 1 | 1 | - | 9 | 9 | - |
| 0066 | CHACORCONA | Puna | 4 785 | 15 | 7 | 8 | 11 | 11 | - |
| 0067 | PAMPUTA | Puna | 4 700 | 10 | 6 | 4 | 2 | 2 | - |
| 0069 | ASCCOTA | Puna | 4 787 | 2 | 1 | 1 | 4 | 3 | 1 |
| 0070 | JARARANCA | Janca | 4 967 | 1 | 1 | - | 1 | 1 | - |
| 0071 | JOLLPA | Puna | 4 691 | 7 | 3 | 4 | 6 | 6 | - |
| 0072 | SAYRANI | Janca | 4 842 | - | - | - | 5 | 5 | - |
| 0074 | CRUZ PATA | Puna | 4 548 | 42 | 22 | 20 | 19 | 18 | 1 |
| 0075 | HUAYRAYPINTO | Suni | 3 934 | 13 | 8 | 5 | 10 | 10 | - |
| 0078 | PUCAJIANA | Suni | 3 929 | 52 | 22 | 30 | 34 | 32 | 2 |
| 0079 | MARCAYAQUE | Puna | 4 028 | 20 | 10 | 10 | 7 | 7 | - |
| 0081 | JALANTA | Puna | 4 116 | 8 | 5 | 3 | 1 | 1 | - |
| 0083 | KUCHUHASI | Puna | 4 028 | 16 | 7 | 9 | 6 | 6 | - |
| 0085 | KISACANCHA | Puna | 4 073 | 7 | 4 | 3 | 5 | 5 | - |
| 0088 | ESCUYO CERCO | Puna | 4 481 | 23 | 11 | 12 | 10 | 10 | - |
| 0093 | BEJARANIOC | Puna | 4 029 | - | - | - | 1 | - | 1 |
| 0094 | ILLAHUAJRA | Puna | 4 146 | 11 | 5 | 6 | 10 | 9 | 1 |
| 0095 | CUCHUITO | Puna | 4 484 | 30 | 15 | 15 | 9 | 9 | - |
| 0096 | CALA CALA | Puna | 4 350 | 29 | 14 | 15 | 7 | 7 | - |
| 0099 | SORAJOCHA | Puna | 4 778 | 415 | 400 | 15 | 4 | 3 | 1 |
| 0102 | YANANANRA | Puna | 4 648 | 3 | 2 | 1 | 2 | 1 | 1 |
| 0105 | UNCHAHUE | Janca | 4 828 | 1 | 1 | - | 1 | 1 | - |
| 0111 | LLAPANHUYO | Janca | 4 971 | - | - | - | 1 | 1 | - |
| 0112 | HUANCARCALA | Puna | 4 788 | 1 | - | 1 | 1 | 1 | - |
| 0115 | CAHUINA TAHUANTINSUYO | Puna | 4 692 | 5 | 3 | 2 | 6 | 6 | - |
| 0116 | ATOCPACA | Puna | 4 794 | 5 | 2 | 3 | 7 | 7 | - |
| 0117 | CHALLAHUIRE | Suni | 3 923 | 5 | 3 | 2 | 2 | 2 | - |
| 0119 | SULLA PURA | Puna | 4 780 | - | - | - | 4 | 4 | - |
| 0120 | LLACTA YOCC | Puna | 4 789 | 2 | 1 | 1 | 1 | 1 | - |
| 0121 | CHILAJOYO | Puna | 4 694 | 1 | - | 1 | 2 | 2 | - |
| 0123 | CUCHURANCHO | Suni | 3 949 | 47 | 22 | 25 | 30 | 30 | - |
| 0124 | PALCUYO | Puna | 4 466 | 8 | 6 | 2 | 20 | 20 | - |
| 0125 | LIWINI CHAPI | Janca | 4 975 | 3 | 1 | 2 | 3 | 3 | - |
| 0129 | CHUMILLE | Janca | 4 803 | 4 | 1 | 3 | 2 | 2 | - |
| 0131 | TUNATUNA | Janca | 4 943 | 11 | 6 | 5 | 6 | 5 | 1 |
| 0132 | PULPERO | Janca | 4 879 | 2 | 1 | 1 | 1 | 1 | - |
| 0135 | PACHACA | Puna | 4 282 | 14 | 8 | 6 | 5 | 5 | - |
| 0137 | CHAQUILLE | Puna | 4 345 | 11 | 5 | 6 | 11 | 11 | - |
| 0138 | VILLA HERMOSA CHOQUEHUINCA | Suni | 3 954 | 16 | 6 | 10 | 14 | 13 | 1 |
| 0139 | PAMPAS DE VILLAVISTA | Suni | 3 926 | 71 | 32 | 39 | 24 | 24 | - |
| 0140 | SUFO ORCCO | Puna | 4 343 | 4 | 4 | - | 7 | 7 | - |
| 0141 | CATAHUI | Puna | 4 068 | 3 | 2 | 1 | 3 | 3 | - |
| 0142 | IJAÑOMA | Puna | 4 070 | 14 | 7 | 7 | 10 | 10 | - |
| 0143 | SONCOMARCA | Puna | 4 480 | 1 | 1 | - | 7 | 7 | - |

| CÓDIGO | CENTROS POBLADOS | REGIÓN NATURAL (según piso altitudinal) | ALTITUD (m s.n.m.) | POBLACIÓN CENSADA | | | VIVIENDAS PARTICULARES | | |
|---|---|---|---|---|---|---|---|---|---|
| | | | | Total | Hombre | Mujer | Total | Ocupadas 1/ | Desocu-padas |
| 0144 | PUCACASA | Puna | 4 388 | - | - | - | 8 | 8 | - |
| 0145 | PAMPA LIULINSHA | Suni | 3 942 | 1 | 1 | - | 5 | 4 | 1 |
| 0147 | PARANA | Puna | 4 616 | - | - | - | 10 | 10 | - |
| 0148 | RUMI WASI | Puna | 4 701 | 1 | 1 | - | 5 | 5 | - |
| 0149 | SONDOROTA | Puna | 4 748 | 1 | 1 | - | 1 | 1 | - |
| 0150 | CHACAPAMPA | Suni | 3 983 | 15 | 9 | 6 | 12 | 12 | - |
| **040604** | **DISTRITO CHICHAS** | | | **675** | **387** | **288** | **428** | **418** | **10** |
| 0001 | CHICHAS | Yunga marítima | 2 174 | 341 | 215 | 126 | 118 | 112 | 6 |
| 0002 | YANQUE | Quechua | 3 156 | 80 | 36 | 44 | 66 | 64 | 2 |
| 0003 | CAHUANOTA | Quechua | 2 678 | 6 | 3 | 3 | 11 | 11 | - |
| 0004 | ACCHAPUNA | Quechua | 2 900 | 19 | 12 | 7 | 17 | 17 | - |
| 0005 | QUECHUAÑA | Quechua | 2 670 | 1 | 1 | - | 3 | 3 | - |
| 0006 | YARAHUANCO | Yunga marítima | 2 174 | 11 | 4 | 7 | 5 | 5 | - |
| 0007 | SANTA ROSA | Yunga marítima | 2 037 | 64 | 39 | 25 | 37 | 36 | 1 |
| 0008 | YACHANQUILLO | Yunga marítima | 1 784 | 36 | 15 | 21 | 29 | 29 | - |
| 0009 | AYMAYA | Yunga marítima | 1 681 | - | - | - | 6 | 6 | - |
| 0010 | FUSIA | Yunga marítima | 1 849 | 1 | 1 | - | 4 | 4 | - |
| 0011 | CULLMAY | Yunga marítima | 1 724 | 1 | 1 | - | 4 | 4 | - |
| 0012 | CHANCHALLAY | Yunga marítima | 1 762 | 35 | 17 | 18 | 29 | 29 | - |
| 0013 | CAUCALLAY | Yunga marítima | 1 843 | 2 | 2 | - | 2 | 2 | - |
| 0014 | SANTA CATALINA | Yunga marítima | 1 926 | 28 | 12 | 16 | 27 | 26 | 1 |
| 0015 | CHAUPI CORRAL | Suni | 3 643 | 2 | 2 | - | 7 | 7 | - |
| 0016 | QUEÑUAMARCA | Suni | 3 590 | 25 | 13 | 12 | 26 | 26 | - |
| 0017 | SALVIANI | Suni | 3 649 | 6 | 2 | 4 | 6 | 6 | - |
| 0019 | OCSOJA | Quechua | 2 866 | - | - | - | 10 | 10 | - |
| 0020 | CHILPACAY | Yunga marítima | 1 054 | 8 | 6 | 2 | 8 | 8 | - |
| 0021 | CHASE | Quechua | 2 679 | - | - | - | 1 | 1 | - |
| 0022 | CHIURO | Quechua | 3 433 | 9 | 6 | 3 | 7 | 7 | - |
| 0023 | PATAYARJA | Quechua | 2 535 | - | - | - | 3 | 3 | - |
| 0024 | VISVES | Quechua | 2 532 | - | - | - | 2 | 2 | - |
| **040605** | **DISTRITO IRAY** | | | **595** | **286** | **309** | **374** | **351** | **23** |
| 0001 | IRAY | Quechua | 2 590 | 359 | 166 | 193 | 191 | 174 | 17 |
| 0002 | TUHUANA | Quechua | 2 539 | 4 | 4 | - | 14 | 12 | 2 |
| 0003 | CASCONZA EL BLANCO | Quechua | 2 564 | 28 | 14 | 14 | 19 | 19 | - |
| 0004 | SAN FRANCISCO | Quechua | 2 343 | 9 | 4 | 5 | 10 | 10 | - |
| 0005 | CHOQUEC | Quechua | 2 394 | 20 | 12 | 8 | 18 | 18 | - |
| 0006 | BELLAVISTA | Quechua | 2 458 | 3 | 2 | 1 | 2 | 2 | - |
| 0007 | AREQUIPILLA | Quechua | 2 496 | 64 | 28 | 36 | 46 | 43 | 3 |
| 0008 | SIHUAYTA | Quechua | 2 508 | 5 | 3 | 2 | 4 | 4 | - |
| 0011 | CARCONE (SUROS) | Quechua | 2 616 | 4 | 2 | 2 | 3 | 3 | - |
| 0012 | ACO | Quechua | 2 440 | 2 | 1 | 1 | 2 | 2 | - |
| 0013 | HUICHARA | Yunga marítima | 2 279 | 9 | 6 | 3 | 9 | 8 | 1 |
| 0014 | HUACLLAY | Yunga marítima | 2 038 | 9 | 4 | 5 | 6 | 6 | - |
| 0015 | PACAYCHACRA | Yunga marítima | 1 825 | 79 | 40 | 39 | 50 | 50 | - |
| **040606** | **DISTRITO RÍO GRANDE** | | | **3 263** | **1 908** | **1 355** | **1 634** | **1 551** | **83** |
| 0001 | IQUIPI | Chala | 484 | 275 | 157 | 118 | 92 | 92 | - |
| 0002 | SAN JUAN DE CHORUNGA | Yunga marítima | 733 | 1 335 | 724 | 611 | 871 | 830 | 41 |
| 0003 | PIQUILLAY | Yunga marítima | 591 | 4 | 3 | 1 | 7 | 7 | - |
| 0004 | HUACO | Yunga marítima | 937 | 5 | 3 | 2 | 7 | 7 | - |
| 0006 | SAN RUFINO | Yunga marítima | 905 | 1 | 1 | - | 4 | 4 | - |
| 0007 | CUHICHA | Yunga marítima | 933 | 8 | 4 | 4 | 8 | 8 | - |
| 0008 | PEDREGAL | Yunga marítima | 878 | 2 | 1 | 1 | 1 | 1 | - |
| 0009 | SAUSAL | Yunga marítima | 877 | 2 | 1 | 1 | 5 | 5 | - |
| 0010 | VILCANE | Yunga marítima | 874 | 7 | 3 | 4 | 3 | 3 | - |
| 0011 | LA CAPILLA | Yunga marítima | 850 | 4 | 3 | 1 | 2 | 2 | - |

| CÓDIGO | CENTROS POBLADOS | REGIÓN NATURAL (según piso altitudinal) | ALTITUD (m s.n.m.) | POBLACIÓN CENSADA | | | VIVIENDAS PARTICULARES | | |
|---|---|---|---|---|---|---|---|---|---|
| | | | | Total | Hombre | Mujer | Total | Ocupadas 1/ | Desocu-padas |
| 0013 | CHAMPUNE | Yunga marítima | 850 | 12 | 6 | 6 | 7 | 7 | - |
| 0014 | MIRAFLOR | Yunga marítima | 811 | 3 | 1 | 2 | 5 | 5 | - |
| 0015 | ARROYO | Yunga marítima | 818 | - | - | - | 2 | 2 | - |
| 0016 | APILLAO | Yunga marítima | 730 | 2 | - | 2 | 4 | 4 | - |
| 0017 | SANTA MARTA | Yunga marítima | 539 | - | - | - | 1 | 1 | - |
| 0018 | CALLANGA | Yunga marítima | 518 | 9 | 5 | 4 | 8 | 7 | 1 |
| 0019 | HISPANA | Yunga marítima | 502 | 8 | 4 | 4 | 11 | 11 | - |
| 0020 | LA VICTORIA | Chala | 487 | 1 | - | 1 | 1 | 1 | - |
| 0021 | ALTO MOLINO | Chala | 496 | 801 | 549 | 252 | 232 | 207 | 25 |
| 0025 | TAQUILA | Chala | 486 | 7 | 7 | - | 5 | 4 | 1 |
| 0026 | BUENOS AIRES | Chala | 434 | 4 | 2 | 2 | 9 | 8 | 1 |
| 0027 | HUACA | Chala | 434 | 77 | 45 | 32 | 35 | 35 | - |
| 0029 | PIUCA | Chala | 375 | 404 | 217 | 187 | 169 | 158 | 11 |
| 0031 | AVISPA | Yunga marítima | 727 | 80 | 38 | 42 | 55 | 54 | 1 |
| 0032 | SANTA ROSA | Yunga marítima | 848 | - | - | - | 1 | 1 | - |
| 0033 | SANTA RITA | Yunga marítima | 767 | 5 | 3 | 2 | 3 | 3 | - |
| 0034 | LA ISLA | Yunga marítima | 797 | - | - | - | 2 | 1 | 1 |
| 0035 | EL MONTE | Yunga marítima | 773 | 4 | 2 | 2 | 2 | 2 | - |
| 0036 | HUAME | Yunga marítima | 841 | 4 | 2 | 2 | 3 | 3 | - |
| 0037 | ANCHA BAJA | Chala | 471 | 7 | 3 | 4 | 7 | 7 | - |
| 0038 | ANCHA ALTA | Yunga marítima | 516 | 67 | 52 | 15 | 10 | 10 | - |
| 0039 | LA CULATA | Chala | 462 | 125 | 72 | 53 | 62 | 61 | 1 |
| **040607** | **DISTRITO SALAMANCA** | | | **478** | **230** | **248** | **418** | **396** | **22** |
| 0001 | SALAMANCA | Quechua | 3 226 | 272 | 129 | 143 | 258 | 244 | 14 |
| 0006 | FIRURO | Puna | 4 503 | 5 | 3 | 2 | 4 | 4 | - |
| 0008 | PERCA | Puna | 4 424 | 1 | 1 | - | 1 | 1 | - |
| 0009 | MERCOTA | Puna | 4 421 | 6 | 4 | 2 | 2 | 2 | - |
| 0010 | LA CAPILLA | Puna | 4 408 | 18 | 8 | 10 | 16 | 16 | - |
| 0011 | HUAYTAPAMPA | Puna | 4 637 | 1 | - | 1 | 1 | 1 | - |
| 0014 | PURHUA PURHUAY | Puna | 4 389 | 5 | 2 | 3 | 2 | 2 | - |
| 0015 | MAUCALLACTA | Puna | 4 396 | 31 | 15 | 16 | 28 | 28 | - |
| 0016 | HOSPICIO | Puna | 4 364 | - | - | - | 1 | - | 1 |
| 0018 | CUSULLO | Puna | 4 329 | - | - | - | 1 | 1 | - |
| 0027 | SANTA ROSA | Quechua | 3 325 | 64 | 32 | 32 | 56 | 50 | 6 |
| 0028 | AYANCA | Quechua | 3 269 | 51 | 22 | 29 | 31 | 31 | - |
| 0030 | TANCANI | Quechua | 3 277 | - | - | - | 6 | 5 | 1 |
| 0031 | JESSIO | Quechua | 3 247 | 1 | 1 | - | 1 | 1 | - |
| 0032 | SIQUE | Puna | 4 312 | - | - | - | 1 | 1 | - |
| 0043 | RONCOTA (COCATAHUJA) | Puna | 4 377 | 1 | 1 | - | 1 | 1 | - |
| 0044 | CALLALLI | Puna | 4 376 | 10 | 6 | 4 | 2 | 2 | - |
| 0045 | SONQOMARCA | Puna | 4 688 | 12 | 6 | 6 | 4 | 4 | - |
| 0050 | PACOPAMPA | Puna | 4 372 | - | - | - | 1 | 1 | - |
| 0053 | YAÑAQA | Puna | 4 035 | - | - | - | 1 | 1 | - |
| **040608** | **DISTRITO YANAQUIHUA** | | | **3 928** | **2 217** | **1 711** | **2 117** | **1 999** | **118** |
| 0001 | YANAQUIHUA | Quechua | 3 006 | 555 | 277 | 278 | 252 | 227 | 25 |
| 0003 | LAMAPAMPA | Yunga marítima | 958 | 1 | 1 | - | 2 | 2 | - |
| 0005 | UCHUMIRE | Puna | 4 300 | 8 | 6 | 2 | 10 | 10 | - |
| 0007 | ARIRAHUA | Suni | 3 747 | 100 | 65 | 35 | 39 | 39 | - |
| 0008 | HUAJANCHO | Yunga marítima | 806 | 1 | 1 | - | 1 | 1 | - |
| 0009 | ASILLO | Quechua | 3 458 | 1 | - | 1 | 1 | 1 | - |
| 0010 | OCCORURO | Suni | 3 511 | 3 | 1 | 2 | 4 | 4 | - |
| 0011 | CHILLIHUAY | Yunga marítima | 755 | - | - | - | 1 | - | 1 |
| 0012 | COCANTICGRA | Quechua | 2 954 | - | - | - | 2 | 2 | - |
| 0014 | PALLCCA | Quechua | 2 929 | - | - | - | 1 | 1 | - |
| 0016 | ISPACAS | Quechua | 2 680 | 396 | 200 | 196 | 212 | 200 | 12 |
| 0017 | SANTA CRUZ | Quechua | 3 330 | 4 | 2 | 2 | 7 | 3 | 4 |
| 0018 | CAÑACCAHUA | Quechua | 2 986 | 3 | 1 | 2 | 4 | 4 | - |

| CÓDIGO | CENTROS POBLADOS | REGIÓN NATURAL (según piso altitudinal) | ALTITUD (m s.n.m.) | POBLACIÓN CENSADA | | | VIVIENDAS PARTICULARES | | |
|---|---|---|---|---|---|---|---|---|---|
| | | | | Total | Hombre | Mujer | Total | Ocupadas 1/ | Desocu-padas |
| 0019 | CHARCO CHOCCHA | Quechua | 2 983 | 172 | 75 | 97 | 94 | 91 | 3 |
| 0020 | CHARCO QUIROZ | Quechua | 2 974 | 80 | 33 | 47 | 91 | 73 | 18 |
| 0021 | YAUSE | Yunga marítima | 742 | 299 | 140 | 159 | 124 | 122 | 2 |
| 0022 | AYANCA | Yunga marítima | 607 | 2 | 2 | - | 2 | 2 | - |
| 0023 | HUALLULLO | Quechua | 2 865 | 33 | 13 | 20 | 39 | 37 | 2 |
| 0024 | ALPACAY (LA CALERA) | Quechua | 2 571 | 6 | 2 | 4 | 7 | 7 | - |
| 0025 | QUISCAYOC | Yunga marítima | 680 | 26 | 12 | 14 | 20 | 20 | - |
| 0026 | CENTRAL CERRO RICO | Quechua | 2 624 | 575 | 307 | 268 | 398 | 392 | 6 |
| 0027 | CHACA | Yunga marítima | 650 | 2 | 2 | - | 3 | 2 | 1 |
| 0028 | ALPACAY 2/ | Quechua | 2 698 | 376 | 352 | 24 | - | - | - |
| 0029 | SINCHI | Quechua | 2 672 | 3 | 3 | - | 3 | 3 | - |
| 0030 | CHIUCA | Quechua | 2 628 | 1 | 1 | - | 3 | 3 | - |
| 0031 | CHOCOCA | Yunga marítima | 621 | 2 | 2 | - | 2 | 2 | - |
| 0032 | POTRERO | Yunga marítima | 558 | 3 | 3 | - | 4 | 4 | - |
| 0034 | CHORUNGA | Yunga marítima | 1 091 | 10 | 9 | 1 | 18 | 16 | 2 |
| 0035 | CUCULIYOC | Yunga marítima | 712 | 5 | 4 | 1 | 4 | 4 | - |
| 0036 | SAN ANTONIO | Yunga marítima | 715 | 1 | 1 | - | 2 | 2 | - |
| 0037 | AWIÑAY | Yunga marítima | 839 | 1 | 1 | - | 2 | 1 | 1 |
| 0039 | SAN CRISTOBAL | Quechua | 3 467 | 493 | 317 | 176 | 327 | 320 | 7 |
| 0040 | LLAYCO | Yunga marítima | 886 | 2 | 1 | 1 | 2 | 2 | - |
| 0041 | LUCMANI | Quechua | 2 726 | 185 | 96 | 89 | 77 | 75 | 2 |
| 0042 | HUAQUILLO | Quechua | 2 821 | 65 | 29 | 36 | 35 | 34 | 1 |
| 0043 | CHAUPICERCA | Quechua | 2 856 | 4 | 2 | 2 | 6 | 6 | - |
| 0044 | AYACUCHO | Quechua | 2 738 | 13 | 5 | 8 | 4 | 4 | - |
| 0045 | CANAHUA | Quechua | 2 897 | 6 | 3 | 3 | 11 | 9 | 2 |
| 0046 | CHURQUITA | Quechua | 2 631 | 5 | 2 | 3 | 8 | 4 | 4 |
| 0047 | HUAYLLCAMPA | Quechua | 2 721 | 6 | 3 | 3 | 13 | 6 | 7 |
| 0048 | PAMPACHA | Quechua | 3 083 | 34 | 13 | 21 | 30 | 24 | 6 |
| 0049 | BASE REY | Quechua | 2 337 | 26 | 16 | 10 | 52 | 45 | 7 |
| 0050 | QUIÑACA | Yunga marítima | 900 | 3 | 3 | - | 3 | 3 | - |
| 0051 | PACHAR | Yunga marítima | 867 | 3 | 2 | 1 | 1 | 1 | - |
| 0053 | UCHUCUY | Suni | 3 800 | 1 | 1 | - | 1 | 1 | - |
| 0054 | UCHUMIRE PUCA PUCA | Puna | 4 652 | 2 | 1 | 1 | 1 | 1 | - |
| 0055 | UCHUMIRE OCCORURO | Puna | 4 202 | 6 | 4 | 2 | 8 | 8 | - |
| 0056 | CUCULIYOC | Quechua | 3 152 | 2 | 1 | 1 | 1 | 1 | - |
| 0057 | ESPERANZA LA PAMPA | Quechua | 2 386 | 2 | 1 | 1 | 4 | 3 | 1 |
| 0059 | TASTAPUQUIO | Quechua | 3 146 | - | - | - | 1 | 1 | - |
| 0061 | CHIURO CJASA | Puna | 4 088 | - | - | - | 1 | - | 1 |
| 0062 | JASAPACHA | Quechua | 2 971 | 1 | - | 1 | 2 | 2 | - |
| 0063 | PACHAISA | Quechua | 2 688 | 400 | 201 | 199 | 177 | 174 | 3 |
| **0407** | **PROVINCIA ISLAY** | | | **52 034** | **26 226** | **25 808** | **24 123** | **21 326** | **2 797** |
| **040701** | **DISTRITO MOLLENDO** | | | **24 073** | **11 950** | **12 123** | **10 024** | **8 635** | **1 389** |
| 0001 | MOLLENDO | Chala | 73 | 23 886 | 11 843 | 12 043 | 9 795 | 8 438 | 1 357 |
| 0002 | ESTACION GUERREROS | Yunga marítima | 1 195 | 1 | 1 | - | 5 | 2 | 3 |
| 0003 | AGUALIMA | Chala | 55 | 4 | 1 | 3 | 3 | 3 | - |
| 0004 | TINTAYANE | Chala | 434 | 1 | 1 | - | 2 | 1 | 1 |
| 0006 | LATERAL 23 IRRIGACION MOLLENDO | Chala | 29 | 82 | 49 | 33 | 46 | 42 | 4 |
| 0008 | IRRIGACION MOLLENDO LATERALES | Chala | 79 | 87 | 47 | 40 | 49 | 45 | 4 |
| 0009 | ARIZONA | Chala | 41 | 10 | 7 | 3 | 73 | 65 | 8 |
| 0014 | LAS FLORES | Chala | 20 | 2 | 1 | 1 | 51 | 39 | 12 |
| **040702** | **DISTRITO COCACHACRA** | | | **8 347** | **4 236** | **4 111** | **4 438** | **3 956** | **482** |
| 0001 | COCACHACRA | Chala | 114 | 5 477 | 2 744 | 2 733 | 2 236 | 2 071 | 165 |
| 0002 | CHUCARAPI | Chala | 101 | 825 | 411 | 414 | 332 | 295 | 37 |
| 0003 | PAMPA BLANCA | Chala | 113 | 314 | 158 | 156 | 123 | 116 | 7 |
| 0004 | ASENTAMIENTO 7 SAN CAMILO | Yunga marítima | 1 238 | 549 | 275 | 274 | 319 | 263 | 56 |
| 0005 | EL TORO | Chala | 251 | 102 | 60 | 42 | 148 | 147 | 1 |

| CÓDIGO | CENTROS POBLADOS | REGIÓN NATURAL (según piso altitudinal) | ALTITUD (m s.n.m.) | POBLACIÓN CENSADA | | | VIVIENDAS PARTICULARES | | |
|---|---|---|---|---|---|---|---|---|---|
| | | | | Total | Hombre | Mujer | Total | Ocupadas 1/ | Desocu-padas |
| 0006 | LA PASCANA | Chala | 251 | 67 | 33 | 34 | 58 | 44 | 14 |
| 0007 | LA HACIENDITA | Chala | 278 | 62 | 32 | 30 | 53 | 49 | 4 |
| 0008 | SANTA MARIA | Chala | 276 | 43 | 24 | 19 | 37 | 32 | 5 |
| 0009 | VILLA DEL CARMEN | Chala | 330 | 20 | 11 | 9 | 22 | 19 | 3 |
| 0010 | CARAQUEN | Chala | 233 | 55 | 30 | 25 | 64 | 42 | 22 |
| 0011 | PUERTO VIEJO | Chala | 210 | 12 | 7 | 5 | 16 | 11 | 5 |
| 0012 | DESAMPARADOS | Chala | 195 | 10 | 6 | 4 | 24 | 14 | 10 |
| 0013 | QUELGUA GRANDE | Chala | 348 | 28 | 17 | 11 | 29 | 28 | 1 |
| 0014 | HUAYNALEN | Chala | 400 | 3 | 1 | 2 | 4 | 4 | - |
| 0015 | LEN | Chala | 398 | - | - | - | 10 | 3 | 7 |
| 0016 | EL CARRIZAL | Chala | 351 | 42 | 28 | 14 | 50 | 50 | - |
| 0017 | LA AYANQUERA | Chala | 186 | 13 | 6 | 7 | 29 | 15 | 14 |
| 0018 | SANTA ROSA | Chala | 164 | 27 | 14 | 13 | 21 | 15 | 6 |
| 0019 | EL FISCAL | Chala | 178 | 354 | 180 | 174 | 205 | 184 | 21 |
| 0020 | VENTILLATA | Chala | 158 | 15 | 8 | 7 | 8 | 5 | 3 |
| 0021 | BUENOS AIRES | Chala | 140 | 150 | 101 | 49 | 75 | 68 | 7 |
| 0026 | SAN PABLO | Chala | 150 | 84 | 44 | 40 | 31 | 30 | 1 |
| 0027 | EL DIQUE | Chala | 340 | 16 | 6 | 10 | 15 | 13 | 2 |
| 0028 | PORTAL DEL VALLE | Chala | 166 | 41 | 21 | 20 | 95 | 19 | 76 |
| 0029 | CHECA | Chala | 300 | 1 | 1 | - | 8 | 4 | 4 |
| 0039 | ASPEC | Yunga marítima | 996 | 26 | 11 | 15 | 124 | 124 | - |
| 0040 | LAS CASUARINAS | Chala | 487 | 5 | 3 | 2 | 73 | 62 | 11 |
| 0041 | ASTAC | Chala | 158 | - | - | - | 104 | 104 | - |
| 0042 | LOS PESCADITOS | Chala | 240 | 6 | 4 | 2 | 125 | 125 | - |
| **040703** | **DISTRITO DEAN VALDIVIA** | | | **6 854** | **3 416** | **3 438** | **2 773** | **2 501** | **272** |
| 0001 | LA CURVA | Chala | 16 | 2 536 | 1 242 | 1 294 | 972 | 859 | 113 |
| 0002 | QUIALAQUE | Chala | 55 | 22 | 11 | 11 | 15 | 15 | - |
| 0003 | BOCANEGRA | Chala | 48 | 11 | 5 | 6 | 11 | 8 | 3 |
| 0005 | ALTO ENSENADA | Chala | 38 | 827 | 401 | 426 | 302 | 276 | 26 |
| 0007 | IBERIA ALTA | Chala | 9 | 5 | 3 | 2 | 4 | 4 | - |
| 0008 | ESTACION ENSENADA | Chala | 12 | 14 | 9 | 5 | 11 | 11 | - |
| 0009 | IRRIGACION ENSENADA | Chala | 16 | 50 | 29 | 21 | 29 | 25 | 4 |
| 0010 | EL ARENAL | Chala | 57 | 2 355 | 1 171 | 1 184 | 846 | 807 | 39 |
| 0013 | LA PUNTILLA | Chala | 13 | 1 | - | 1 | 1 | 1 | - |
| 0014 | IBERIA BAJA | Chala | 15 | 37 | 21 | 16 | 22 | 21 | 1 |
| 0015 | LA MUESTRA | Chala | 8 | 3 | - | 3 | 2 | 2 | - |
| 0016 | ALTO BOQUERON | Chala | 32 | 749 | 386 | 363 | 390 | 316 | 74 |
| 0018 | BOQUERON | Chala | 11 | 170 | 82 | 88 | 91 | 82 | 9 |
| 0019 | BUENOS AIRES | Chala | 11 | 1 | 1 | - | 4 | 4 | - |
| 0024 | CHALLAS CAPA | Chala | 389 | 1 | 1 | - | 1 | 1 | - |
| 0026 | IRRIGACION ALTO LA CURVA | Chala | 183 | 68 | 51 | 17 | 8 | 7 | 1 |
| 0030 | ALTO POSCO | Chala | 66 | 2 | 1 | 1 | 8 | 6 | 2 |
| 0031 | SAN LORENZO | Chala | 38 | 2 | 2 | - | 56 | 56 | - |
| **040704** | **DISTRITO ISLAY** | | | **5 132** | **2 723** | **2 409** | **2 406** | **2 102** | **304** |
| 0001 | ISLAY (MATARANI) | Chala | 110 | 5 132 | 2 723 | 2 409 | 2 406 | 2 102 | 304 |
| **040705** | **DISTRITO MEJÍA** | | | **1 172** | **651** | **521** | **1 172** | **1 105** | **67** |
| 0001 | MEJIA | Chala | 9 | 835 | 423 | 412 | 999 | 968 | 31 |
| 0002 | SOMBRERO CHICO | Chala | 8 | 87 | 69 | 18 | 4 | 4 | - |
| 0003 | SOMBRERO GRANDE | Chala | 15 | 134 | 86 | 48 | 88 | 69 | 19 |
| 0004 | CHULE | Chala | 33 | 17 | 7 | 10 | 11 | 9 | 2 |
| 0006 | NUEVO MEJIA | Chala | 87 | - | - | - | 16 | 11 | 5 |
| 0007 | ALTO MEJIA | Chala | 83 | 26 | 16 | 10 | 22 | 14 | 8 |
| 0008 | QUEALAQUE | Chala | 15 | 1 | - | 1 | 2 | 2 | - |
| 0009 | IRRIGACION MEJIA | Chala | 51 | 18 | 10 | 8 | 18 | 18 | - |
| 0010 | LOMAS | Chala | 84 | 48 | 38 | 10 | 3 | 3 | - |
| 0011 | EL CONTO | Chala | 11 | 6 | 2 | 4 | 9 | 7 | 2 |

| CÓDIGO | CENTROS POBLADOS | REGIÓN NATURAL (según piso altitudinal) | ALTITUD (m s.n.m.) | POBLACIÓN CENSADA | | | VIVIENDAS PARTICULARES | | |
|---|---|---|---|---|---|---|---|---|---|
| | | | | Total | Hombre | Mujer | Total | Ocupadas 1/ | Desocu-padas |
| **040706** | **DISTRITO PUNTA DE BOMBÓN** | | | **6 456** | **3 250** | **3 206** | **3 310** | **3 027** | **283** |
| 0001 | PUNTA DE BOMBON | Chala | 138 | 5 813 | 2 917 | 2 896 | 2 946 | 2 700 | 246 |
| 0002 | LA PAMPILLA | Chala | 22 | 214 | 108 | 106 | 121 | 117 | 4 |
| 0003 | DEL PINO | Chala | 23 | - | - | - | 8 | 5 | 3 |
| 0004 | BOMBON | Chala | 16 | 281 | 144 | 137 | 100 | 90 | 10 |
| 0005 | CATAS | Chala | 8 | 93 | 48 | 45 | 83 | 68 | 15 |
| 0006 | PAMPAS NUEVAS | Chala | 15 | 28 | 15 | 13 | 24 | 20 | 4 |
| 0007 | EL DREN | Chala | 7 | 11 | 6 | 5 | 13 | 13 | - |
| 0011 | PINO BAJO | Chala | 11 | 6 | 3 | 3 | 3 | 3 | - |
| 0015 | CORIO | Chala | 358 | 4 | 3 | 1 | 3 | 3 | - |
| 0019 | CARDONES | Chala | 15 | 6 | 6 | - | 9 | 8 | 1 |
| **0408** | **PROVINCIA LA UNIÓN** | | | **12 827** | **6 382** | **6 445** | **8 110** | **7 241** | **869** |
| **040801** | **DISTRITO COTAHUASI** | | | **2 925** | **1 424** | **1 501** | **1 637** | **1 486** | **151** |
| 0001 | COTAHUASI | Quechua | 2 696 | 2 190 | 1 058 | 1 132 | 1 087 | 981 | 106 |
| 0002 | PIRO | Quechua | 2 412 | 39 | 20 | 19 | 22 | 18 | 4 |
| 0003 | AQUERANA | Quechua | 2 589 | 5 | 4 | 1 | 3 | 3 | - |
| 0005 | CANCHA | Quechua | 2 593 | 31 | 16 | 15 | 20 | 19 | 1 |
| 0006 | CHAUCAVILCA | Quechua | 3 055 | 126 | 65 | 61 | 88 | 73 | 15 |
| 0007 | CABRACANCHA | Quechua | 3 136 | 9 | 6 | 3 | 8 | 8 | - |
| 0008 | ACOBAMBA | Quechua | 3 078 | 5 | 3 | 2 | 11 | 11 | - |
| 0010 | COLCAN | Quechua | 2 536 | 11 | 7 | 4 | 7 | 7 | - |
| 0012 | SAUCAY | Quechua | 2 633 | 11 | 5 | 6 | 6 | 6 | - |
| 0013 | TANAPACA | Quechua | 2 681 | 11 | 3 | 8 | 6 | 6 | - |
| 0014 | TACAUPO | Quechua | 2 629 | - | - | - | 1 | 1 | - |
| 0015 | CASCAHUILCA | Quechua | 2 755 | 3 | 3 | - | 6 | 6 | - |
| 0016 | CUNO CUNO | Quechua | 2 891 | 25 | 14 | 11 | 17 | 17 | - |
| 0017 | CACHACALLAN | Quechua | 3 251 | 26 | 13 | 13 | 15 | 15 | - |
| 0018 | REYPARTE | Quechua | 2 896 | 36 | 19 | 17 | 32 | 30 | 2 |
| 0019 | TACJA (CARAVELY) | Quechua | 2 941 | 25 | 14 | 11 | 19 | 19 | - |
| 0020 | QUILLUNZA | Quechua | 3 041 | 213 | 102 | 111 | 143 | 132 | 11 |
| 0021 | CACHANA | Quechua | 3 022 | 134 | 58 | 76 | 119 | 111 | 8 |
| 0022 | PITAHUASI | Quechua | 3 481 | 7 | 4 | 3 | 9 | 9 | - |
| 0023 | HUAMBO | Suni | 3 879 | 2 | 2 | - | 8 | 6 | 2 |
| 0024 | CUYVE | Puna | 4 149 | 12 | 5 | 7 | 6 | 5 | 1 |
| 0025 | VISCA GRANDE | Puna | 4 433 | 4 | 3 | 1 | 4 | 3 | 1 |
| **040802** | **DISTRITO ALCA** | | | **1 849** | **911** | **938** | **1 131** | **1 032** | **99** |
| 0001 | ALCA | Quechua | 2 759 | 506 | 265 | 241 | 274 | 237 | 37 |
| 0002 | HUILLAC | Quechua | 3 256 | 262 | 125 | 137 | 189 | 169 | 20 |
| 0003 | CANCHARAY | Quechua | 3 026 | - | - | - | 1 | 1 | - |
| 0006 | TIGNAY | Quechua | 3 348 | 3 | 1 | 2 | 15 | 15 | - |
| 0008 | PULLHUAY | Puna | 4 498 | 1 | 1 | - | 3 | 3 | - |
| 0009 | YANACANTA | Janca | 4 897 | - | - | - | 1 | 1 | - |
| 0010 | AYAHUASI | Quechua | 3 436 | 574 | 272 | 302 | 307 | 279 | 28 |
| 0011 | CAHUANA | Quechua | 3 052 | 395 | 188 | 207 | 235 | 223 | 12 |
| 0012 | LUCHA | Quechua | 2 755 | 32 | 17 | 15 | 39 | 39 | - |
| 0013 | YUMASCA | Quechua | 3 192 | 69 | 37 | 32 | 34 | 34 | - |
| 0014 | TUPE | Quechua | 2 834 | - | - | - | 2 | 2 | - |
| 0015 | OSCCORO | Quechua | 2 761 | - | - | - | 1 | 1 | - |
| 0016 | CHIROC | Quechua | 3 076 | - | - | - | 5 | 5 | - |
| 0017 | ALLCCO LLAPTA | Quechua | 2 744 | 1 | 1 | - | 1 | 1 | - |
| 0018 | CUCHO SORA | Puna | 4 793 | 1 | 1 | - | 1 | 1 | - |
| 0019 | SAYHUA | Puna | 4 326 | - | - | - | 2 | 2 | - |
| 0020 | UCUS | Quechua | 3 312 | - | - | - | 1 | 1 | - |
| 0021 | HUACCHAR | Quechua | 2 772 | 1 | - | 1 | 1 | 1 | - |
| 0022 | CAÑACANCHA | Suni | 3 829 | - | - | - | 1 | 1 | - |

| CÓDIGO | CENTROS POBLADOS | REGIÓN NATURAL (según piso altitudinal) | ALTITUD (m s.n.m.) | POBLACIÓN CENSADA | | | VIVIENDAS PARTICULARES | | |
|---|---|---|---|---|---|---|---|---|---|
| | | | | Total | Hombre | Mujer | Total | Ocupadas 1/ | Desocu-padas |
| 0023 | CHAHUA | Suni | 3 974 | - | - | - | 2 | 2 | - |
| 0024 | CHALLPA | Puna | 4 089 | 1 | - | 1 | 1 | 1 | - |
| 0025 | CHAUPIPERCA | Puna | 4 156 | - | - | - | 1 | 1 | - |
| 0026 | COTIORCO | Puna | 4 273 | - | - | - | 1 | 1 | - |
| 0027 | ESPANCA | Puna | 4 445 | - | - | - | 1 | 1 | - |
| 0028 | HUILLAC | Quechua | 3 196 | - | - | - | 2 | 1 | 1 |
| 0029 | HUYUNYA | Puna | 4 227 | - | - | - | 1 | 1 | - |
| 0030 | JOSCCA | Quechua | 2 757 | 1 | 1 | - | 2 | 2 | - |
| 0031 | PATA HUARPUY | Quechua | 2 743 | 1 | 1 | - | 3 | 3 | - |
| 0032 | TOCARO | Quechua | 2 813 | - | - | - | 2 | 2 | - |
| 0033 | TRES ESTANCIAS | Suni | 3 937 | 1 | 1 | - | 1 | 1 | - |
| 0034 | UCU HUARPUY | Quechua | 2 739 | - | - | - | 1 | - | 1 |
| **040803** | **DISTRITO CHARCANA** | | | **577** | **293** | **284** | **343** | **321** | **22** |
| 0001 | CHARCANA | Quechua | 3 432 | 373 | 190 | 183 | 192 | 177 | 15 |
| 0002 | RUMI CRUZ (VEMBALETE) | Puna | 4 350 | 2 | 1 | 1 | 1 | 1 | - |
| 0003 | HUANQUIRE | Puna | 4 388 | 3 | 2 | 1 | 3 | 2 | 1 |
| 0004 | CCOLPANE (JOLLPANI) | Puna | 4 299 | 2 | 2 | - | 2 | 2 | - |
| 0005 | UMATINCO | Puna | 4 176 | - | - | - | 1 | - | 1 |
| 0006 | CERQUENA | Puna | 4 133 | 3 | 1 | 2 | 3 | 3 | - |
| 0007 | SAÑUCANTA | Suni | 3 912 | 3 | 2 | 1 | 2 | 1 | 1 |
| 0008 | TUTURPUQUIO | Puna | 4 212 | - | - | - | 2 | 2 | - |
| 0009 | HUACCRACCA | Suni | 3 856 | 5 | 1 | 4 | 2 | 2 | - |
| 0010 | LLAUTANA | Puna | 4 324 | - | - | - | 1 | 1 | - |
| 0011 | AYAPALLPA | Quechua | 3 336 | 98 | 54 | 44 | 31 | 31 | - |
| 0012 | MOLLEORCCO | Quechua | 3 203 | - | - | - | 1 | 1 | - |
| 0013 | PUCARA | Quechua | 3 206 | 2 | 1 | 1 | 3 | 3 | - |
| 0014 | ANDAMARCA | Quechua | 2 807 | 83 | 37 | 46 | 58 | 55 | 3 |
| 0015 | MICHJA | Quechua | 3 042 | - | - | - | 1 | 1 | - |
| 0016 | TAPIRA | Quechua | 2 996 | 1 | 1 | - | 2 | 2 | - |
| 0017 | CANTAO | Quechua | 2 966 | - | - | - | 1 | 1 | - |
| 0019 | CONCHA | Quechua | 3 306 | - | - | - | 2 | 2 | - |
| 0020 | BUENOS AIRES | Quechua | 3 242 | - | - | - | 3 | 3 | - |
| 0021 | PERCCARAY | Quechua | 3 012 | - | - | - | 1 | 1 | - |
| 0022 | CHUYQUE | Quechua | 2 559 | - | - | - | 1 | 1 | - |
| 0023 | CHUSACAY | Yunga marítima | 1 978 | - | - | - | 27 | 27 | - |
| 0026 | OGOYHUA | Puna | 4 100 | - | - | - | 1 | 1 | - |
| 0027 | PUCUNSALI | Quechua | 3 300 | 2 | 1 | 1 | 1 | 1 | - |
| 0028 | HUCUCHA | Quechua | 3 314 | - | - | - | 1 | - | 1 |
| **040804** | **DISTRITO HUAYNACOTAS** | | | **1 913** | **989** | **924** | **1 205** | **1 042** | **163** |
| 0001 | TAURISMA | Quechua | 2 612 | 167 | 82 | 85 | 142 | 120 | 22 |
| 0002 | HUAYNACOTAS | Quechua | 3 314 | 736 | 364 | 372 | 418 | 360 | 58 |
| 0004 | ANTACOCHA | Puna | 4 704 | 6 | 5 | 1 | 1 | 1 | - |
| 0005 | SURACCASA (SORAPAMPA) | Janca | 4 848 | 3 | 2 | 1 | 2 | 2 | - |
| 0006 | UCHUY PUNA | Puna | 4 704 | 10 | 5 | 5 | 3 | 3 | - |
| 0007 | TACA | Puna | 4 772 | 18 | 8 | 10 | 4 | 3 | 1 |
| 0010 | CULIPAMPA | Puna | 4 770 | 17 | 8 | 9 | 21 | 19 | 2 |
| 0013 | OCCETACCRA | Puna | 4 718 | 2 | 2 | - | 1 | 1 | - |
| 0014 | HUARCAYA (QUESOCOCHA) | Puna | 4 539 | 178 | 102 | 76 | 48 | 39 | 9 |
| 0015 | CCALLASINCA | Puna | 4 725 | 2 | 1 | 1 | 1 | 1 | - |
| 0020 | CCARHUA | Puna | 4 673 | 2 | 1 | 1 | 2 | 2 | - |
| 0022 | CHUCHULLA | Puna | 4 376 | 3 | 2 | 1 | 2 | 2 | - |
| 0023 | CCELLUA (CHECQUIAJA) | Puna | 4 520 | 22 | 12 | 10 | 7 | 5 | 2 |
| 0024 | LLIHUA (YURACHACHAY) | Janca | 4 828 | 15 | 6 | 9 | 6 | 6 | - |
| 0025 | HUAMANRIPA | Puna | 4 235 | 4 | 2 | 2 | 2 | 1 | 1 |
| 0026 | HUARACCO | Puna | 4 314 | 8 | 4 | 4 | 5 | 5 | - |
| 0027 | ANCALLACHE | Puna | 4 253 | 1 | 1 | - | 2 | 2 | - |
| 0028 | GUANACOMARCA | Puna | 4 770 | 7 | 3 | 4 | 4 | 4 | - |

| CÓDIGO | CENTROS POBLADOS | REGIÓN NATURAL (según piso altitudinal) | ALTITUD (m s.n.m.) | POBLACIÓN CENSADA | | | VIVIENDAS PARTICULARES | | |
|---|---|---|---|---|---|---|---|---|---|
| | | | | Total | Hombre | Mujer | Total | Ocupadas 1/ | Desocu-padas |
| 0030 | AGUAS CALIENTES | Puna | 4 236 | - | - | - | 14 | 14 | - |
| 0032 | TOCAIROC | Puna | 4 254 | 5 | 1 | 4 | 4 | 4 | - |
| 0034 | CULLUNA | Puna | 4 598 | - | - | - | 1 | 1 | - |
| 0035 | ACCORO | Puna | 4 358 | 2 | 1 | 1 | 5 | 5 | - |
| 0036 | CUCCHE | Puna | 4 430 | 3 | 2 | 1 | 1 | 1 | - |
| 0037 | TICLLAYMARCA | Puna | 4 690 | 1 | 1 | - | 1 | 1 | - |
| 0038 | HUAYTURA | Puna | 4 330 | 3 | 2 | 1 | 1 | 1 | - |
| 0039 | CCASIRI | Puna | 4 598 | 4 | 2 | 2 | 2 | 1 | 1 |
| 0040 | QUINCHA | Puna | 4 449 | 2 | 1 | 1 | 2 | 2 | - |
| 0041 | CALITRE | Puna | 4 647 | 2 | 1 | 1 | 1 | 1 | - |
| 0042 | TARAHUARA | Quechua | 2 994 | 7 | 5 | 2 | 7 | 7 | - |
| 0043 | HUACAY | Quechua | 3 040 | 4 | 1 | 3 | 8 | 8 | - |
| 0044 | LLOCCO | Puna | 4 614 | 2 | 1 | 1 | 1 | 1 | - |
| 0045 | CAPILLANI | Puna | 4 584 | 1 | - | 1 | 1 | 1 | - |
| 0046 | PIRAMARCA | Quechua | 3 482 | 50 | 26 | 24 | 30 | 28 | 2 |
| 0047 | PAMPACULLUNA | Puna | 4 597 | 4 | 2 | 2 | 1 | 1 | - |
| 0048 | ANTABAMBA | Quechua | 2 887 | 102 | 61 | 41 | 68 | 63 | 5 |
| 0049 | HUAYLLAPANA | Puna | 4 354 | 4 | 1 | 3 | 1 | 1 | - |
| 0050 | PATARIO GRANDE | Puna | 4 255 | 17 | 7 | 10 | 9 | 9 | - |
| 0051 | PATARIO CHICO | Puna | 4 324 | 4 | 2 | 2 | 3 | 3 | - |
| 0052 | JOSCCA | Quechua | 2 798 | 7 | 2 | 5 | 5 | 4 | 1 |
| 0055 | TURUY | Quechua | 2 865 | - | - | - | 2 | 2 | - |
| 0056 | LLAMOCCA | Puna | 4 432 | 1 | - | 1 | 1 | 1 | - |
| 0057 | HUACCHAR | Quechua | 2 798 | - | - | - | 3 | 1 | 2 |
| 0059 | HUARANGO | Quechua | 2 741 | 1 | - | 1 | 3 | 2 | 1 |
| 0060 | MATARA | Quechua | 2 911 | 4 | 2 | 2 | 5 | 4 | 1 |
| 0061 | LUICHO CHICO | Quechua | 2 795 | 26 | 13 | 13 | 16 | 14 | 2 |
| 0062 | SAN JOSE DE LUICHO | Quechua | 2 735 | 63 | 36 | 27 | 45 | 37 | 8 |
| 0063 | VISBE | Quechua | 2 930 | 200 | 108 | 92 | 152 | 121 | 31 |
| 0064 | SANQUIPAMPA | Quechua | 2 690 | 9 | 6 | 3 | 4 | 3 | 1 |
| 0065 | COTORCA | Quechua | 2 594 | 7 | 5 | 2 | 2 | 2 | - |
| 0066 | COLLOTA | Quechua | 2 587 | 12 | 8 | 4 | 10 | 9 | 1 |
| 0067 | TENECCACCA | Quechua | 2 609 | 7 | 3 | 4 | 14 | 14 | - |
| 0068 | SARA SARA (PUSHI) | Suni | 3 641 | 49 | 25 | 24 | 24 | 22 | 2 |
| 0069 | PALCAPAMPA | Quechua | 2 656 | 10 | 4 | 6 | 7 | 6 | 1 |
| 0071 | SONTURO | Janca | 4 862 | - | - | - | 2 | 1 | 1 |
| 0072 | UMALOSO | Puna | 4 627 | 3 | 2 | 1 | 3 | 1 | 2 |
| 0075 | YANAMA | Puna | 4 722 | 6 | 4 | 2 | 4 | 2 | 2 |
| 0076 | CCANCHAHUA | Puna | 4 691 | - | - | - | 1 | - | 1 |
| 0078 | LAGACNA | Puna | 4 604 | 3 | 2 | 1 | 1 | 1 | - |
| 0079 | CHOQUECOTA | Puna | 4 449 | 6 | 3 | 3 | 3 | 3 | - |
| 0083 | CCOLPAPAMPA | Puna | 4 212 | 8 | 2 | 6 | 6 | 6 | - |
| 0086 | KENGO | Puna | 4 231 | - | - | - | 8 | 8 | - |
| 0089 | CCECHUALLA | Puna | 4 652 | 6 | 2 | 4 | 2 | 2 | - |
| 0090 | PATA HUASI | Puna | 4 439 | 5 | 2 | 3 | 2 | 2 | - |
| 0094 | CACTAHUI | Puna | 4 488 | 2 | - | 2 | 1 | 1 | - |
| 0095 | ANCHACULLUNA | Puna | 4 408 | - | - | - | 1 | 1 | - |
| 0096 | PARAPARA | Puna | 4 493 | 1 | 1 | - | 1 | 1 | - |
| 0097 | PALLANGUERE | Puna | 4 495 | 2 | 1 | 1 | 2 | 2 | - |
| 0098 | CHILLHUANI | Puna | 4 562 | - | - | - | 1 | 1 | - |
| 0099 | CALLQUE | Puna | 4 657 | - | - | - | 1 | 1 | - |
| 0102 | SURA PATA | Janca | 4 841 | 6 | 5 | 1 | 2 | 1 | 1 |
| 0105 | TAYA | Puna | 4 635 | - | - | - | 1 | 1 | - |
| 0106 | LLATACACHI | Puna | 4 664 | - | - | - | 1 | 1 | - |
| 0107 | UPATA | Puna | 4 547 | 20 | 12 | 8 | 6 | 6 | - |
| 0108 | KASA | Puna | 4 409 | - | - | - | 9 | 8 | 1 |
| 0109 | HUARUTA | Puna | 4 593 | 1 | 1 | - | 2 | 2 | - |
| 0110 | PAMPAHUASI (SACAÑA) | Puna | 4 566 | - | - | - | 2 | 2 | - |
| 0112 | HUAYCAWASI | Puna | 4 700 | 1 | 1 | - | 3 | 2 | 1 |
| 0113 | YANACHALLA | Janca | 4 910 | 1 | 1 | - | 1 | 1 | - |
| 0114 | CCALUTA | Janca | 4 871 | 6 | 3 | 3 | 3 | 3 | - |

| CÓDIGO | CENTROS POBLADOS | REGIÓN NATURAL (según piso altitudinal) | ALTITUD (m s.n.m.) | POBLACIÓN CENSADA | | | VIVIENDAS PARTICULARES | | |
|---|---|---|---|---|---|---|---|---|---|
| | | | | Total | Hombre | Mujer | Total | Ocupadas 1/ | Desocu-padas |
| 0115 | PATA HUASE | Janca | 4 808 | - | - | - | 1 | 1 | - |
| 0116 | CHECQUIAJA | Puna | 4 590 | 2 | 1 | 1 | 1 | 1 | - |
| 0117 | HATUN HUASI | Puna | 4 646 | 1 | 1 | - | 1 | 1 | - |
| 0118 | YURACULER | Puna | 4 544 | 5 | 2 | 3 | 2 | 2 | - |
| 0119 | MICHIMISTI | Janca | 4 822 | 2 | 1 | 1 | 2 | 2 | - |
| 0120 | QUESCCA | Puna | 4 721 | - | - | - | 1 | 1 | - |
| 0121 | IQUIPALLA | Puna | 4 728 | 6 | 2 | 4 | 1 | 1 | - |
| 0122 | CHOLCONI | Puna | 4 688 | 6 | 1 | 5 | 1 | 1 | - |
| 0123 | SICAHUANI | Puna | 4 373 | - | - | - | 1 | 1 | - |
| **040805** | **DISTRITO PAMPAMARCA** | | | **1 122** | **546** | **576** | **865** | **764** | **101** |
| 0001 | MUNGUI | Quechua | 2 649 | 167 | 84 | 83 | 108 | 92 | 16 |
| 0002 | PAMPAMARCA | Quechua | 3 387 | 261 | 127 | 134 | 220 | 165 | 55 |
| 0003 | LARCCO | Puna | 4 546 | 15 | 8 | 7 | 13 | 11 | 2 |
| 0004 | CHUMPIPUCYO | Puna | 4 498 | 1 | - | 1 | 1 | 1 | - |
| 0005 | ÑECCETA | Puna | 4 611 | 8 | 4 | 4 | 9 | 9 | - |
| 0006 | CCAPACCOYO | Puna | 4 495 | - | - | - | 1 | 1 | - |
| 0007 | ISQUILLAY | Puna | 4 511 | 1 | 1 | - | 1 | 1 | - |
| 0010 | CCESHUALLA | Puna | 4 511 | - | - | - | 1 | 1 | - |
| 0011 | CHACLLANI | Puna | 4 536 | 3 | 3 | - | 3 | 3 | - |
| 0012 | TECCA | Suni | 3 960 | 195 | 87 | 108 | 85 | 78 | 7 |
| 0013 | UNUNYA | Puna | 4 127 | 9 | 3 | 6 | 10 | 9 | 1 |
| 0014 | RUMIHUASI | Puna | 4 177 | 9 | 5 | 4 | 10 | 9 | 1 |
| 0015 | CHANCARA | Puna | 4 434 | 3 | 1 | 2 | 7 | 7 | - |
| 0016 | TEOCCO | Suni | 3 940 | - | - | - | 1 | - | 1 |
| 0017 | SECCSENCAYLLA | Quechua | 3 298 | 61 | 31 | 30 | 41 | 40 | 1 |
| 0018 | ACCO | Quechua | 3 332 | - | - | - | 2 | 2 | - |
| 0020 | UCHUPALLA | Quechua | 3 360 | - | - | - | 1 | 1 | - |
| 0021 | MOLINO JOTJOTE | Quechua | 3 245 | - | - | - | 1 | 1 | - |
| 0022 | PACHAPAQUI | Quechua | 3 353 | - | - | - | 1 | 1 | - |
| 0023 | SANTA ROSA | Quechua | 3 363 | 51 | 20 | 31 | 34 | 32 | 2 |
| 0024 | ANCHACANI | Quechua | 3 466 | 4 | 2 | 2 | 2 | 2 | - |
| 0025 | HUACCAYA | Quechua | 3 242 | - | - | - | 3 | 3 | - |
| 0026 | CCOCHAPAMPA SACACHACAYPA | Quechua | 3 331 | 108 | 49 | 59 | 93 | 85 | 8 |
| 0027 | CABRACANCHA | Puna | 4 297 | - | - | - | 1 | 1 | - |
| 0028 | ESQUINA | Puna | 4 359 | 5 | 2 | 3 | 4 | 4 | - |
| 0029 | LACZA | Puna | 4 236 | 13 | 7 | 6 | 8 | 8 | - |
| 0030 | CARERCA | Quechua | 2 668 | - | - | - | 1 | - | 1 |
| 0031 | POMACOCHO | Quechua | 2 620 | 1 | - | 1 | 2 | 2 | - |
| 0032 | TINYA | Quechua | 2 662 | 1 | 1 | - | 2 | 2 | - |
| 0033 | ACORCA | Quechua | 2 569 | 4 | 2 | 2 | 3 | 3 | - |
| 0034 | HUARHUA | Quechua | 3 344 | 80 | 40 | 40 | 93 | 91 | 2 |
| 0035 | ANTIPAMPA | Quechua | 2 790 | - | - | - | 2 | 1 | 1 |
| 0036 | LANCAROYA | Quechua | 2 415 | 73 | 41 | 32 | 37 | 37 | - |
| 0037 | VISBE | Quechua | 2 772 | - | - | - | 3 | 3 | - |
| 0038 | PATAHUASI | Puna | 4 450 | 2 | 2 | - | 3 | 3 | - |
| 0040 | PAMPAHUASI | Puna | 4 340 | - | - | - | 1 | 1 | - |
| 0056 | TECCSE | Quechua | 2 579 | - | - | - | 2 | 2 | - |
| 0058 | ISCAMIRCA | Quechua | 2 875 | - | - | - | 1 | 1 | - |
| 0059 | CCOTCCOTE | Quechua | 3 407 | - | - | - | 6 | 5 | 1 |
| 0060 | YARQUI | Quechua | 2 963 | 2 | 1 | 1 | 4 | 3 | 1 |
| 0061 | ACCE | Quechua | 2 774 | 10 | 5 | 5 | 18 | 18 | - |
| 0062 | CCALACOMA | Quechua | 3 406 | - | - | - | 2 | 2 | - |
| 0063 | CCOSOCCOYO | Quechua | 3 469 | - | - | - | 2 | 2 | - |
| 0064 | ALLAUCA | Quechua | 3 395 | - | - | - | 4 | 4 | - |
| 0065 | LLANCCACCHO | Quechua | 3 394 | - | - | - | 5 | 4 | 1 |
| 0066 | PUCA CORRAL | Puna | 4 293 | 6 | 2 | 4 | 2 | 2 | - |
| 0067 | CHUHUAÑUMA | Puna | 4 717 | 11 | 5 | 6 | 3 | 3 | - |
| 0068 | TUACCA | Quechua | 2 899 | 1 | 1 | - | 1 | 1 | - |
| 0069 | HUANCA | Quechua | 3 204 | - | - | - | 1 | 1 | - |

| CÓDIGO | CENTROS POBLADOS | REGIÓN NATURAL (según piso altitudinal) | ALTITUD (m s.n.m.) | POBLACIÓN CENSADA | | | VIVIENDAS PARTICULARES | | |
|---|---|---|---|---|---|---|---|---|---|
| | | | | Total | Hombre | Mujer | Total | Ocupadas 1/ | Desocu-padas |
| 0070 | AYANI | Puna | 4 651 | - | - | - | 1 | 1 | - |
| 0071 | HUAYCHANCHI | Puna | 4 321 | - | - | - | 1 | 1 | - |
| 0072 | LLICHUALLA | Puna | 4 257 | 17 | 12 | 5 | 4 | 4 | - |
| **040806** | **DISTRITO PUYCA** | | | **2 342** | **1 164** | **1 178** | **1 190** | **1 135** | **55** |
| 0001 | PUYCA | Suni | 3 675 | 760 | 383 | 377 | 338 | 289 | 49 |
| 0002 | CHOQUE PUCYO (CHOQUE) | Puna | 4 378 | 23 | 8 | 15 | 9 | 9 | - |
| 0003 | CCOMPEPALLCA | Puna | 4 647 | 6 | 4 | 2 | 2 | 2 | - |
| 0004 | ANANACHO | Puna | 4 759 | 11 | 5 | 6 | 2 | 2 | - |
| 0005 | AMACHANI | Puna | 4 712 | 3 | 1 | 2 | 1 | 1 | - |
| 0006 | TANTACCARA | Puna | 4 529 | 7 | 3 | 4 | 5 | 5 | - |
| 0007 | RUMI CRUZ | Puna | 4 791 | - | - | - | 4 | 4 | - |
| 0009 | POCORAY | Puna | 4 753 | 8 | 4 | 4 | 6 | 6 | - |
| 0010 | RANRACOCHA | Puna | 4 690 | 10 | 7 | 3 | 4 | 4 | - |
| 0011 | CUSICANCHA | Puna | 4 627 | 7 | 4 | 3 | 4 | 4 | - |
| 0012 | CHURUNE | Puna | 4 621 | - | - | - | 1 | 1 | - |
| 0013 | PACHIO | Puna | 4 587 | 5 | 2 | 3 | 2 | 2 | - |
| 0014 | PAMPAHUASI | Puna | 4 534 | 6 | 2 | 4 | 2 | 2 | - |
| 0015 | OCCORURO | Puna | 4 507 | 23 | 11 | 12 | 6 | 6 | - |
| 0016 | TOCCYASCA | Puna | 4 630 | 6 | 3 | 3 | 1 | 1 | - |
| 0017 | SAYROSA | Puna | 4 600 | 3 | 1 | 2 | 3 | 3 | - |
| 0018 | QUILLO | Puna | 4 425 | 10 | 4 | 6 | 8 | 8 | - |
| 0019 | PALLANCCERE | Puna | 4 527 | - | - | - | 1 | 1 | - |
| 0020 | CUSPA | Puna | 4 422 | 3 | 1 | 2 | 1 | 1 | - |
| 0021 | CHAPI | Puna | 4 387 | 29 | 19 | 10 | 14 | 14 | - |
| 0022 | ESTANCO | Janca | 4 892 | 3 | 2 | 1 | 4 | 4 | - |
| 0023 | CHINCHE | Puna | 4 676 | 8 | 5 | 3 | 4 | 4 | - |
| 0024 | CCALLASAYA | Janca | 4 832 | - | - | - | 1 | 1 | - |
| 0025 | CAPILLA | Puna | 4 503 | 13 | 10 | 3 | 4 | 4 | - |
| 0026 | PALLCCA | Puna | 4 485 | - | - | - | 1 | 1 | - |
| 0028 | LLAYCULLE | Puna | 4 609 | 18 | 11 | 7 | 3 | 3 | - |
| 0029 | LLAPAPUCRO | Puna | 4 639 | 3 | 1 | 2 | 1 | 1 | - |
| 0030 | TAUNA | Puna | 4 234 | 6 | 4 | 2 | 4 | 4 | - |
| 0031 | LAURIPAMPA | Puna | 4 017 | 60 | 27 | 33 | 20 | 20 | - |
| 0032 | CHINCAYLLAPA | Suni | 3 982 | 148 | 65 | 83 | 57 | 57 | - |
| 0033 | CHURCA | Suni | 3 851 | 172 | 80 | 92 | 90 | 90 | - |
| 0034 | AUSALLA | Puna | 4 468 | 6 | 4 | 2 | 1 | 1 | - |
| 0035 | PATARIO | Puna | 4 494 | 5 | 4 | 1 | 3 | 3 | - |
| 0036 | VISCAVISCA | Puna | 4 641 | 12 | 4 | 8 | 5 | 5 | - |
| 0037 | TRAPICHE | Puna | 4 525 | - | - | - | 2 | 2 | - |
| 0038 | LLINFE | Puna | 4 505 | 4 | 1 | 3 | 3 | 3 | - |
| 0039 | PICHATA | Puna | 4 483 | 3 | 2 | 1 | 1 | 1 | - |
| 0040 | MELLOCCASA | Puna | 4 630 | 6 | 4 | 2 | 2 | 2 | - |
| 0041 | PILLONE | Puna | 4 627 | 8 | 4 | 4 | 3 | 3 | - |
| 0042 | HATUN HUASI | Suni | 3 739 | 1 | 1 | - | 1 | 1 | - |
| 0043 | HUACTAPA | Suni | 3 598 | 200 | 100 | 100 | 68 | 68 | - |
| 0045 | HUACCOTO | Puna | 4 473 | 2 | 1 | 1 | 2 | 2 | - |
| 0047 | OCCONCCA | Puna | 4 413 | 1 | 1 | - | 2 | 2 | - |
| 0048 | HUASHUACHANI | Puna | 4 372 | 7 | 4 | 3 | 1 | 1 | - |
| 0050 | CCANCHALLANIE | Suni | 3 796 | - | - | - | 2 | 2 | - |
| 0051 | MAGHUANCA | Suni | 3 748 | 96 | 45 | 51 | 59 | 59 | - |
| 0052 | SAYPARARA | Suni | 3 568 | 25 | 10 | 15 | 8 | 8 | - |
| 0053 | SUNI | Suni | 3 580 | 253 | 126 | 127 | 147 | 144 | 3 |
| 0054 | CCOHUARO | Puna | 4 521 | 2 | 1 | 1 | 3 | 3 | - |
| 0055 | CCESCCA | Puna | 4 450 | 1 | - | 1 | 2 | 2 | - |
| 0056 | ATOCPUNCO | Suni | 3 866 | 2 | 1 | 1 | 1 | 1 | - |
| 0057 | LLOCCETA | Puna | 4 679 | 1 | 1 | - | 2 | 2 | - |
| 0059 | YAUCHI | Suni | 3 735 | 2 | 1 | 1 | 3 | 3 | - |
| 0060 | CCORPA | Suni | 3 817 | 1 | - | 1 | 1 | 1 | - |
| 0061 | CCALLA | Suni | 3 585 | 68 | 38 | 30 | 24 | 23 | 1 |

| CÓDIGO | CENTROS POBLADOS | REGIÓN NATURAL (según piso altitudinal) | ALTITUD (m s.n.m.) | POBLACIÓN CENSADA | | | VIVIENDAS PARTICULARES | | |
|---|---|---|---|---|---|---|---|---|---|
| | | | | Total | Hombre | Mujer | Total | Ocupadas 1/ | Desocu-padas |
| 0062 | MECLLA | Suni | 3 647 | 18 | 8 | 10 | 17 | 17 | - |
| 0063 | SONCCO | Suni | 3 601 | 23 | 10 | 13 | 36 | 36 | - |
| 0064 | PETTCCE | Suni | 3 683 | 123 | 66 | 57 | 81 | 79 | 2 |
| 0066 | ANTACCAHUA | Puna | 4 508 | - | - | - | 4 | 4 | - |
| 0067 | OJOSA | Suni | 3 986 | - | - | - | 2 | 2 | - |
| 0068 | CHOJO | Suni | 3 682 | 2 | 1 | 1 | 1 | 1 | - |
| 0069 | UPATA | Quechua | 3 476 | - | - | - | 1 | 1 | - |
| 0071 | FUISA | Puna | 4 528 | 5 | 2 | 3 | 2 | 2 | - |
| 0072 | CHECYAHUI | Puna | 4 622 | 5 | 3 | 2 | 2 | 2 | - |
| 0073 | MATANSHA | Puna | 4 562 | 6 | 2 | 4 | 1 | 1 | - |
| 0074 | COMUNITA | Puna | 4 642 | 5 | 2 | 3 | 2 | 2 | - |
| 0075 | CASILLO | Puna | 4 727 | 3 | 1 | 2 | 1 | 1 | - |
| 0076 | CACHAYCO | Puna | 4 305 | - | - | - | 1 | 1 | - |
| 0077 | PACHAPULLHUAYO | Puna | 4 556 | 1 | 1 | - | 1 | 1 | - |
| 0078 | FUISA PATA | Puna | 4 625 | 1 | - | 1 | 3 | 3 | - |
| 0079 | PABELLON | Puna | 4 516 | 1 | 1 | - | 2 | 2 | - |
| 0080 | PALLCCA CORRAL | Puna | 4 542 | - | - | - | 2 | 2 | - |
| 0081 | SORACCAHUA | Puna | 4 748 | 1 | - | 1 | 2 | 2 | - |
| 0082 | CHAPI | Puna | 4 511 | 7 | 5 | 2 | 3 | 3 | - |
| 0083 | CCAYACTE | Puna | 4 695 | 2 | 1 | 1 | 1 | 1 | - |
| 0084 | CONDORILLO | Puna | 4 628 | - | - | - | 7 | 7 | - |
| 0085 | PARANA | Janca | 4 804 | 3 | 1 | 2 | 3 | 3 | - |
| 0086 | HUACACCALA | Janca | 4 800 | 10 | 5 | 5 | 5 | 5 | - |
| 0087 | CULIMOCCO | Puna | 4 518 | - | - | - | 2 | 2 | - |
| 0088 | TOCRACORRAL | Puna | 4 771 | - | - | - | 2 | 2 | - |
| 0091 | HUACLLA CCOTO | Puna | 4 619 | - | - | - | 1 | 1 | - |
| 0092 | HUACHULLCA | Puna | 4 574 | 1 | 1 | - | 1 | 1 | - |
| 0093 | PACHACA | Puna | 4 667 | 3 | - | 3 | 1 | 1 | - |
| 0094 | QUILLO PUÑUNA | Puna | 4 544 | - | - | - | 3 | 3 | - |
| 0097 | TOCRACCE | Puna | 4 629 | 2 | 1 | 1 | 3 | 3 | - |
| 0102 | PALLCCAO | Puna | 4 592 | 4 | 1 | 3 | 1 | 1 | - |
| 0103 | ANTAPAMPA | Puna | 4 547 | 2 | - | 2 | 2 | 2 | - |
| 0105 | PAMPA HUASIO | Puna | 4 415 | 3 | 2 | 1 | 2 | 2 | - |
| 0106 | PACCOLLA | Puna | 4 795 | 3 | 1 | 2 | 1 | 1 | - |
| 0107 | MICHE | Puna | 4 382 | 15 | 7 | 8 | 4 | 4 | - |
| 0108 | CCOSCCOÑA | Puna | 4 410 | 3 | 1 | 2 | 2 | 2 | - |
| 0109 | PURUHUANI | Puna | 4 692 | 1 | 1 | - | 2 | 2 | - |
| 0111 | CARHUANI | Quechua | 3 056 | 5 | 4 | 1 | 7 | 7 | - |
| 0112 | CCASILLO | Puna | 4 169 | - | - | - | 4 | 4 | - |
| 0113 | CCARACCARA | Puna | 4 595 | 1 | 1 | - | 1 | 1 | - |
| 0116 | PARANJAY | Puna | 4 469 | - | - | - | 1 | 1 | - |
| 0117 | PICHIRIHUAY | Puna | 4 446 | 4 | 2 | 2 | 2 | 2 | - |
| 0118 | APANCHASI | Suni | 3 886 | - | - | - | 3 | 3 | - |
| 0119 | SAYCO | Suni | 3 927 | 1 | 1 | - | 1 | 1 | - |
| 0120 | LLACLLE | Puna | 4 670 | 1 | - | 1 | 1 | 1 | - |
| 0121 | TOCCRA | Puna | 4 685 | 6 | 4 | 2 | 1 | 1 | - |
| 0122 | JENCHO | Puna | 4 799 | 2 | 1 | 1 | 1 | 1 | - |
| 0124 | CCACCANZA | Puna | 4 794 | 2 | 1 | 1 | 1 | 1 | - |
| 0125 | PAMPALQUI | Suni | 3 818 | 2 | 1 | 1 | 1 | 1 | - |
| 0126 | TASTAPATA | Suni | 3 942 | 2 | 1 | 1 | 2 | 2 | - |
| 0128 | CHACCERE | Janca | 4 827 | 1 | 1 | - | 1 | 1 | - |
| 0133 | CHACCO | Puna | 4 380 | 3 | 2 | 1 | 4 | 4 | - |
| 0135 | CHACCACHATA | Puna | 4 584 | - | - | - | 2 | 2 | - |
| 0136 | WIQCHUWILCA | Puna | 4 594 | 2 | 1 | 1 | 1 | 1 | - |
| **040807** | **DISTRITO QUECHUALLA** | | | **265** | **144** | **121** | **265** | **247** | **18** |
| 0001 | VELINGA | Yunga marítima | 1 964 | 84 | 44 | 40 | 56 | 51 | 5 |
| 0002 | ALLANCAY | Quechua | 2 344 | 29 | 13 | 16 | 40 | 39 | 1 |
| 0003 | CHAUPO | Yunga marítima | 2 076 | 13 | 7 | 6 | 11 | 10 | 1 |
| 0004 | MAYO | Yunga marítima | 1 728 | 7 | 5 | 2 | 8 | 8 | - |

| CÓDIGO | CENTROS POBLADOS | REGIÓN NATURAL (según piso altitudinal) | ALTITUD (m s.n.m.) | POBLACIÓN CENSADA | | | VIVIENDAS PARTICULARES | | |
|---|---|---|---|---|---|---|---|---|---|
| | | | | Total | Hombre | Mujer | Total | Ocupadas 1/ | Desocu-padas |
| 0005 | SANCAY | Quechua | 2 416 | 6 | 4 | 2 | 19 | 15 | 4 |
| 0006 | LLAPCHACLLA | Quechua | 2 594 | 1 | - | 1 | 2 | 2 | - |
| 0007 | HUANUCA | Quechua | 2 613 | 6 | 4 | 2 | 9 | 7 | 2 |
| 0008 | HUANCA | Quechua | 2 637 | - | - | - | 1 | 1 | - |
| 0009 | CAJA | Yunga marítima | 1 823 | 1 | 1 | - | 2 | 2 | - |
| 0010 | PICHA | Quechua | 3 139 | 22 | 10 | 12 | 12 | 10 | 2 |
| 0011 | CAIHUINE | Quechua | 3 246 | 5 | 5 | - | 4 | 4 | - |
| 0012 | PUCARA | Quechua | 2 694 | - | - | - | 1 | 1 | - |
| 0013 | CALLAUCO | Quechua | 2 418 | 4 | 2 | 2 | 2 | 2 | - |
| 0014 | QUECHUALLA | Yunga marítima | 1 657 | 33 | 19 | 14 | 37 | 37 | - |
| 0017 | MACHAULLA | Quechua | 2 594 | - | - | - | 2 | 2 | - |
| 0018 | UTI | Yunga marítima | 1 887 | 6 | 3 | 3 | 4 | 4 | - |
| 0019 | HUINA | Yunga marítima | 1 694 | 4 | 3 | 1 | 1 | 1 | - |
| 0020 | AYAMASACA | Puna | 4 391 | 2 | 1 | 1 | 1 | 1 | - |
| 0021 | CHAQUETA | Yunga marítima | 1 801 | 2 | 2 | - | 11 | 11 | - |
| 0022 | MAUCALLACTA | Yunga marítima | 1 600 | - | - | - | 2 | 2 | - |
| 0024 | QUECHUAÑA | Yunga marítima | 2 020 | 2 | 1 | 1 | 2 | 2 | - |
| 0025 | QUISMO | Yunga marítima | 1 603 | 3 | 1 | 2 | 4 | 4 | - |
| 0026 | HUAÑA | Yunga marítima | 1 727 | 1 | 1 | - | 2 | 2 | - |
| 0029 | PICHIULLA | Quechua | 3 079 | - | - | - | 2 | 2 | - |
| 0030 | ZOCA | Quechua | 2 639 | 2 | 1 | 1 | 1 | 1 | - |
| 0031 | JOTOPATA | Quechua | 2 547 | - | - | - | 1 | 1 | - |
| 0032 | CCACLLAC | Yunga marítima | 1 579 | 1 | 1 | - | 1 | 1 | - |
| 0035 | GERGO | Yunga marítima | 1 771 | - | - | - | 1 | 1 | - |
| 0036 | LIMACCHACA | Yunga marítima | 1 695 | - | - | - | 1 | 1 | - |
| 0037 | BARRANQUILLA | Yunga marítima | 1 736 | - | - | - | 2 | 2 | - |
| 0038 | ROSARIO PAMPA | Yunga marítima | 2 008 | 31 | 16 | 15 | 23 | 20 | 3 |
| **040808** | **DISTRITO SAYLA** | | | **319** | **177** | **142** | **310** | **253** | **57** |
| 0001 | SAYLA | Suni | 3 544 | 154 | 87 | 67 | 92 | 72 | 20 |
| 0002 | SAÑOC | Quechua | 3 212 | 6 | 5 | 1 | 4 | 4 | - |
| 0003 | HUAYCAYA | Quechua | 3 226 | 13 | 5 | 8 | 15 | 8 | 7 |
| 0004 | PICLLA (PACLLA) | Quechua | 2 979 | 16 | 9 | 7 | 10 | 10 | - |
| 0005 | SURU PAMPA (SURISPAMPA) | Quechua | 3 118 | 49 | 27 | 22 | 52 | 46 | 6 |
| 0006 | MARROQUIN PAMPA | Quechua | 3 067 | - | - | - | 2 | 2 | - |
| 0007 | OCCHALLA | Quechua | 2 967 | 7 | 5 | 2 | 5 | 5 | - |
| 0008 | CHALLALLI | Quechua | 3 468 | - | - | - | 3 | 3 | - |
| 0009 | CHALLPA | Quechua | 3 029 | - | - | - | 2 | - | 2 |
| 0011 | CCOTANCAYA | Quechua | 3 398 | 7 | 4 | 3 | 14 | 10 | 4 |
| 0012 | CHECCERAQUI | Quechua | 3 325 | - | - | - | 1 | - | 1 |
| 0013 | YANAYA | Quechua | 2 959 | 9 | 4 | 5 | 15 | 12 | 3 |
| 0014 | FATPATA | Quechua | 3 052 | 1 | 1 | - | 2 | 2 | - |
| 0015 | SAINA | Quechua | 2 443 | 30 | 16 | 14 | 48 | 37 | 11 |
| 0016 | CHICCONA | Quechua | 2 490 | 6 | 2 | 4 | 6 | 6 | - |
| 0017 | CAYPAYQUI | Quechua | 3 000 | - | - | - | 1 | - | 1 |
| 0018 | CURUHUAYNO | Yunga marítima | 2 222 | 13 | 7 | 6 | 15 | 15 | - |
| 0019 | QUENCHO | Yunga marítima | 2 192 | - | - | - | 2 | 2 | - |
| 0020 | HUACHAC | Yunga marítima | 1 745 | - | - | - | 1 | 1 | - |
| 0021 | ANTAMAISO | Yunga marítima | 1 242 | 3 | 3 | - | 3 | 3 | - |
| 0022 | QUEPAC | Yunga marítima | 1 228 | - | - | - | 12 | 12 | - |
| 0023 | OCCOPAMPA | Puna | 4 079 | 5 | 2 | 3 | 2 | 2 | - |
| 0025 | JORPAÑA | Quechua | 3 025 | - | - | - | 1 | - | 1 |
| 0026 | YAPACA | Quechua | 3 043 | - | - | - | 2 | 1 | 1 |
| **040809** | **DISTRITO TAURÍA** | | | **301** | **152** | **149** | **255** | **158** | **97** |
| 0001 | TAURIA | Quechua | 2 850 | 225 | 115 | 110 | 130 | 87 | 43 |
| 0002 | ANIRCA | Puna | 4 440 | - | - | - | 4 | 1 | 3 |
| 0003 | TANISCA | Puna | 4 218 | 4 | 2 | 2 | 14 | 12 | 2 |
| 0004 | JOLCCA | Puna | 4 162 | - | - | - | 1 | - | 1 |

| CÓDIGO | CENTROS POBLADOS | REGIÓN NATURAL (según piso altitudinal) | ALTITUD (m s.n.m.) | POBLACIÓN CENSADA | | | VIVIENDAS PARTICULARES | | |
|---|---|---|---|---|---|---|---|---|---|
| | | | | Total | Hombre | Mujer | Total | Ocupadas 1/ | Desocu-padas |
| 0005 | TASNO | Quechua | 3 139 | 3 | 2 | 1 | 7 | 4 | 3 |
| 0006 | CAYCHINA | Quechua | 2 618 | 34 | 17 | 17 | 40 | 16 | 24 |
| 0011 | AYANI | Quechua | 3 069 | 11 | 3 | 8 | 18 | 12 | 6 |
| 0012 | JALGA | Quechua | 2 958 | 6 | 4 | 2 | 10 | 8 | 2 |
| 0013 | YADMURO | Quechua | 3 123 | 2 | 1 | 1 | 8 | 5 | 3 |
| 0014 | OJOMASACA | Quechua | 2 965 | 13 | 6 | 7 | 8 | 5 | 3 |
| 0015 | PACHAPAGUI | Quechua | 2 817 | - | - | - | 7 | 5 | 2 |
| 0017 | CCEJAPATA | Quechua | 2 870 | 3 | 2 | 1 | 8 | 3 | 5 |
| **040810** | **DISTRITO TOMEPAMPA** | | | **658** | **315** | **343** | **410** | **388** | **22** |
| 0001 | TOMEPAMPA | Quechua | 2 644 | 302 | 130 | 172 | 178 | 162 | 16 |
| 0002 | INCACANCHA | Quechua | 2 617 | 2 | 2 | - | 2 | 2 | - |
| 0003 | SAN JUAN | Quechua | 2 659 | 46 | 25 | 21 | 26 | 24 | 2 |
| 0004 | MALPASO | Quechua | 3 006 | 3 | 2 | 1 | 2 | 2 | - |
| 0005 | ARANJUEZ | Quechua | 2 653 | - | - | - | 1 | 1 | - |
| 0006 | UMAMPAMPA | Quechua | 2 624 | 8 | 3 | 5 | 4 | 4 | - |
| 0007 | USCUBAMBA | Quechua | 3 310 | 4 | 2 | 2 | 2 | 2 | - |
| 0008 | LOCRAHUANCA | Quechua | 3 354 | 185 | 95 | 90 | 111 | 111 | - |
| 0009 | HUAYHUANCA | Quechua | 2 636 | 40 | 19 | 21 | 26 | 26 | - |
| 0010 | ACHAMBI | Suni | 3 685 | 68 | 37 | 31 | 55 | 51 | 4 |
| 0011 | ASILLO | Suni | 3 577 | - | - | - | 1 | 1 | - |
| 0012 | JOLPUNA | Quechua | 3 477 | - | - | - | 1 | 1 | - |
| 0013 | ACCOBAMBA | Quechua | 2 627 | - | - | - | 1 | 1 | - |
| **040811** | **DISTRITO TORO** | | | **556** | **267** | **289** | **499** | **415** | **84** |
| 0001 | TORO | Quechua | 2 987 | 246 | 108 | 138 | 164 | 137 | 27 |
| 0002 | SIPIA | Yunga marítima | 2 116 | 9 | 4 | 5 | 4 | 4 | - |
| 0003 | CACAHUACHO | Quechua | 2 377 | 2 | 1 | 1 | 5 | 4 | 1 |
| 0004 | PAMPACOCHA | Quechua | 2 664 | 10 | 5 | 5 | 21 | 20 | 1 |
| 0005 | SIRINGAY | Quechua | 2 721 | 30 | 14 | 16 | 35 | 30 | 5 |
| 0006 | ANCARO | Quechua | 3 240 | 63 | 27 | 36 | 44 | 39 | 5 |
| 0007 | TANTARPAMPA | Quechua | 2 827 | - | - | - | 2 | 2 | - |
| 0008 | UCUPACHA | Quechua | 3 000 | - | - | - | 1 | 1 | - |
| 0009 | CUPE | Quechua | 2 945 | 44 | 23 | 21 | 32 | 29 | 3 |
| 0010 | CHAHUAYO | Quechua | 2 436 | 1 | - | 1 | 3 | 3 | - |
| 0011 | CANRE | Quechua | 2 413 | 9 | 7 | 2 | 7 | 7 | - |
| 0012 | CASPI | Quechua | 2 909 | 33 | 17 | 16 | 50 | 26 | 24 |
| 0013 | VISVE | Quechua | 2 732 | 2 | 1 | 1 | 2 | 2 | - |
| 0014 | LLALLIHUA | Quechua | 2 481 | 14 | 7 | 7 | 9 | 8 | 1 |
| 0017 | COCOTA | Quechua | 2 555 | 1 | 1 | - | 2 | 2 | - |
| 0018 | YUMARE | Quechua | 2 767 | 2 | - | 2 | 8 | 7 | 1 |
| 0019 | SARCONTA | Puna | 4 006 | 2 | 1 | 1 | 1 | 1 | - |
| 0020 | AMPACHA | Puna | 4 316 | 1 | 1 | - | 1 | 1 | - |
| 0022 | HUACHUY | Quechua | 3 150 | 48 | 25 | 23 | 46 | 36 | 10 |
| 0024 | PIÑUCHA | Yunga marítima | 986 | - | - | - | 2 | 1 | 1 |
| 0026 | USHQUI | Puna | 4 340 | - | - | - | 1 | - | 1 |
| 0028 | CHAUCALLA | Yunga marítima | 941 | 23 | 15 | 8 | 25 | 24 | 1 |
| 0029 | CANOY | Quechua | 2 689 | - | - | - | 1 | 1 | - |
| 0030 | PUENTE | Yunga marítima | 960 | - | - | - | 3 | 2 | 1 |
| 0031 | PUCLLE | Yunga marítima | 935 | 8 | 3 | 5 | 6 | 6 | - |
| 0032 | BAULI HUASI (APAREC) | Yunga marítima | 941 | 2 | 2 | - | 3 | 3 | - |
| 0033 | QUIÑACHI | Yunga marítima | 1 010 | 3 | 2 | 1 | 1 | 1 | - |
| 0034 | QUERQUERAY | Yunga marítima | 2 156 | - | - | - | 2 | 2 | - |
| 0035 | CHALLACCAY | Yunga marítima | 1 114 | - | - | - | 3 | 3 | - |
| 0036 | YACHAU | Yunga marítima | 1 165 | - | - | - | 6 | 6 | - |
| 0038 | SIRGUA | Quechua | 2 815 | - | - | - | 1 | - | 1 |
| 0039 | TASACANCHA | Quechua | 2 700 | - | - | - | 1 | 1 | - |
| 0040 | SONGO | Yunga marítima | 1 025 | - | - | - | 1 | - | 1 |
| 0041 | HUIÑANQUIRI | Yunga marítima | 1 137 | 3 | 3 | - | 4 | 4 | - |
| 0042 | LLILLIMA | Yunga marítima | 943 | - | - | - | 2 | 2 | - |

**1/** Comprende viviendas con personas presentes, viviendas con personas ausentes y viviendas de uso ocasional.

**2/** Centro poblado con población solamente en viviendas colectivas.

**Fuente: INEI - Censos Nacionales de Población y Vivienda 2017.**

# Anexo

# ANEXO Nº 1

## Definiciones y Conceptos Censales Básicos

### CENSO

Es una investigación estadística que comprende un conjunto de actividades destinadas a recopilar, organizar, elaborar, evaluar, analizar y difundir los datos referentes a todas las unidades de un universo específico en un área y momento determinado. De acuerdo a la naturaleza de los datos un censo puede ser: De población, vivienda, económico, agropecuario, entre otros.

### CENSO DE POBLACIÓN

Es el conjunto de operaciones destinadas a recopilar, organizar, elaborar, evaluar, analizar y difundir los datos demográficos, sociales y económicos de todos los habitantes del país dentro de sus divisiones político- administrativas, referidos a un momento o período determinado.

### CENSO DE VIVIENDA

Es el conjunto de operaciones destinadas a recopilar, organizar, elaborar, evaluar, analizar y difundir los datos relacionados con los locales destinados para habitación humana que han sido construidos para tales fines (viviendas) y aquellos que, no habiendo sido concebidos para este fin, alojan a personas.

### VIVIENDA

Es una edificación o unidad de edificación independiente, construida, adaptada o convertida para ser habitada por una o más personas en forma permanente o temporal. Debe tener acceso directo e independiente desde la calle o a través de espacios de uso común para circulación como pasillos, patios o escaleras. Debe cumplir los requisitos siguientes:

Separación, si la vivienda está generalmente rodeada por paredes, tapias, entre otros y cubierta por un techo que permite que una o más personas se aíslen de otras que forman parte de la comunidad.

Independencia, si la vivienda tiene acceso directo desde la calle o través de espacio común (escalera, pasillo, corredor, entre otros, o mediante camino (caso de las viviendas rurales). Es decir, cuando sus ocupantes pueden entrar y salir de su vivienda sin cruzar por las habitaciones que ocupen otras personas.

### HOGAR

Es la persona o conjunto de personas, sean o no parientes, que ocupan en su totalidad o en parte una vivienda, comparten al menos las comidas principales y/o atienden en común otras necesidades básicas, con cargo a un presupuesto común (comen de una misma olla).

### DÍA DEL CENSO

Es la fecha establecida por Decreto Supremo para el levantamiento censal o empadronamiento, fecha que sirve de base o punto de partida para la fijación de los períodos a los cuales está referida la información de cada una de las variables en estudio.

**MOMENTO CENSAL**

Son las Cero horas del "Día del Censo". Serán empadronados en el censo, todas las personas presentes vivas en el territorio nacional y en sus aguas jurisdiccionales en el "momento censal", incluye a los niños que nacieron antes de las "cero horas" y las personas que fallecieron después de las "cero horas".

**DISTRITO**

Es el ámbito geográfico que corresponde a la división política administrativa más pequeña del país y comprende un conjunto de centros poblados urbanos y rurales.

**CENTRO POBLADO**

Es el lugar del territorio de un distrito, que tiene un nombre y es habitado por varias familias o por una sola familia o una sola persona con ánimo de permanencia. Las viviendas del centro poblado pueden estar formando manzanas, calles y plazas, como los pueblos o ciudades; estar semidispersas, como los caseríos, anexos, entre otros y totalmente dispersas, como las viviendas en ámbitos agropecuarios.

De acuerdo a la distribución de sus viviendas, un centro poblado puede ser: urbano o rural.

**VIVIENDA PARTICULAR**

Es aquella destinada para ser habitada por una o más personas, con vínculo consanguíneo o sin él, que viven bajo normas de convivencia familiar. Las mismas que por su ubicación, el tipo de servicios básicos que tiene o el material predominante en su construcción, pueden ser clasificadas en:

- Casa independiente
- Departamento en edificio
- Vivienda en quinta
- Vivienda en casa de vecindad (callejón, solar o corralón
- Choza o cabaña
- Vivienda improvisada
- Local no destinado para habitación humana
- Otro tipo

**REGIONES NATURALES SEGÚN PISOS ALTITUDINALES**

**Región Chala o Costa**

Estrecha región desértica y árida en su mayoría de territorio que se extiende desde la frontera con Chile en Tacna y la frontera con Ecuador en Tumbes. Su altitud se extiende desde la orilla del mar 0 metros hasta los 500 metros sobre el nivel del mar.

**Región Yunga (o Yunca)**

Ubicada entre la parte baja de la sierra peruana y la parte selvática peruana, Yunga se caracteriza por tener relieves montañosos y valles estrechos, profundos y empinados. Posee dos tipos de altitudes: marítima (entre los 500 y 2,300 m.s.n.m.) y fluvial (entre los 1500 hasta 2,300 m.s.n.m.).

**Región Quechua**

Con ubicación en los declives orientales y occidentales de los andes peruanos, su altitud se eleva entre los 2,300 y los 3,500 m.s.n.m.

**Región Suni**

La región Suni está localizada en los declives orientales y occidentales de los Andes, en los altiplanos de Collao. Su altitud se extiende entre los 3,500 y 4,000 m.s.n.m.

**Región Puna o Jalca**

Considerada como la región de las mesetas, lagos y lagunas, su geografía es plana y ondulada, formando un gran altiplano. Su altitud se extiende desde los 4,000 hasta los 4,800 m.s.n.m.

**Región Janca o Cordillera**

Región formada por cerros escarpados cubiertos de nieve. Janca está ubicada en lo más alto del ande, teniendo una altitud de entre los 4,800 hasta los 6,768 m.s.n.m.

**Región Rupa Rupa o Selva Alta**

Posee numerosos cerros rocosos y cavernas naturales. Además, su superficie es montañosa y llena de quebradas, lomas, laderas, valles y pongos. Ubicada en el oriente peruano, su altitud se extiende entre los 400 y los 1,500 m.s.n.m.

**Región Omagua o Selva Baja**

Su geografía es algo accidentada, con colinas, llanuras cubiertas con vegetación y caudalosos ríos. Ubicada en el oriente de Perú, su altitud se extiende desde los 80 hasta los 400 m.s.n.m.

INEI
INSTITUTO NACIONAL DE ESTADISTICA E INFORMATICA

www.inei.gob.pe